



STATE OF ARKANSAS
**Department of Finance
and Administration**

C
OFFICE OF BUDGET
1509 West Seventh Street, Suite 402
Post Office Box 3278
Little Rock, Arkansas 72203-3278
Phone: (501) 682-1941
Fax: (501) 682-1086
www.arkansas.gov/dfa

December 5, 2025

Senator Jonathan Dismang, Co-Chair
Representative Jeffrey Wardlaw, Co-Chair
Performance Evaluation & Expenditure Review Committee
Arkansas Legislative Council
State Capitol Building
Little Rock, AR 72201


RE: FY 26 Infrastructure Investment & Jobs Act of 2021

Dear Co-Chairs:

Pursuant to Section 36 (01) of Act 1006 of 2025, I am forwarding the attached Infrastructure and Investment and Jobs Act request(s) that have received my approval as Chief Fiscal Officer of the State.

1. Department of Transportation – Federal-aid Highways, Highway Safety Program, and Transit Programs \$280,000,000
2. Department of Commerce – Economic Development Commission – State Broadband Office \$195,656,423

Sincerely,



James L. Hudson
Secretary

Attachment(s)

**INFRASTRUCTURE INVESTMENT & JOBS ACT OF 2021
 APPROPRIATION AND PERSONNEL AUTHORIZATION REQUEST
 SECTION 36 OF ACT 1006 OF 2025**

C.1

Agency: Arkansas Department of Transportation Business Area Code: 0090
 Program Title: Infrastructure and Jobs Act
 Granting Organization: Federal Funds CFDA #: 20.205
 Effective Date of Authorization: Beginning: 7/1/2025 Ending: 6/30/2026

Purpose of Grant / Reason for addition or change (include attachments as necessary to provide thorough information):

Infrastructure Investment & Jobs Act Program Funding

Func. Area: TRAN Fund Code: FII0900 Continuation of Existing Program: _____
 Funds Center: AU8 Internal Order/WBS Element: IJAARDT Change in Existing Program: X
 New Program: _____

	Program Funding Amount
Regular Salaries	
Extra Help	
Personal Services Matching	
Operating Expenses	
Conference & Travel Expenses	
Professional Fees	
Capital Outlay	
Data Processing	
Grants and Aid (CI: 04)	
Other: 590:00:46	280,000,000
Other:	
Total	\$ 280,000,000


Anticipated Duration of Federal Funds: Continual

DFA IGS State Technology Planning Date _____
 Items requested for information technology must be in compliance with Technology Plans as submitted to DFA IGS State Technology Planning.

Positions to be established: (list each position separately)

Org Unit	Pers Area	Pers SubArea	Cost Center	Position Number	Cmnt Item	Position Title	Class Code	Grade	Line Item Maximum *

State funds will not be used to replace federal funds when such funds expire, unless appropriated by the General Assembly and authorized by the Governor.

Approved by:  Date: 2/2/26
 Cabinet Secretary/Agency Director Office of Budget Office of Personnel Mgmt
 Date Date Date
 Jessica Moore 1/12/2026

Projects with Obligated IIJA Funding as of December 31, 2025 (Sorted by County and Route)

County	Route	Job Number	Job Name	IIJA Funds	State Match	Local Match	Other Match	Total Funds
Arkansas	165	A20016	Hwy. 1 – Hwy. 130 (S)	11,858,896	2,964,724	0	0	14,823,621
Arkansas	1 & 165	A20020	Hwy. 144 – Hwy. 1B (S)	5,616,796	1,404,199	0	0	7,020,995
Arkansas	79B	020643	Hwy. 79 – Hwy. 130 (Stuttgart) (S)	475	119	0	0	594
Arkansas	Local Roads	020738	Menard Bayou Str. & Apprs. (S)	335,493	0	0	83,873	419,366
Ashley	82	020676	E. of Hamburg - Mist (Widening) (S)	90,890	22,723	0	0	113,613
Ashley	82	020770	Hamburg - East (Widening) (S)	144,000	36,000	0	0	180,000
Ashley	82	020771	Mist - Hwy. 160 (Widening) (S)	40,000	10,000	0	0	50,000
Ashley	82	020772	Hwy. 160 - Montrose (Widening) (S)	32,000	8,000	0	0	40,000
Ashley	82	020773	Montrose Bypass Impvts. (Widening) (S)	221,462	55,365	0	0	276,827
Ashley	82	020803	Hwy. 82 (Ashley County) P.E.	8,000	2,000	0	0	10,000
Ashley	82	020844	Hwys. 82/425/52 Inters. Impvts. (Ashley co.) (S)	252,000	28,000	0	0	280,000
Ashley	8, 82 & 133	A20026	Crossett – Fountain Hill (Sel. Secs.) (S)	7,411,825	1,852,956	0	0	9,264,781
Ashley & Chicot	8	A20021	Hwy. 165 – Hwy. 65 (S)	6,193,297	1,548,324	0	0	7,741,621
Ashley & Chicot	82	020675	Montrose – Lake Village (Sel. Secs.) (S)	284,668	71,167	0	0	355,835
Ashley & Chicot	82	020768	Montrose – Hwy. 293 (Widening) (S)	820,402	205,101	0	0	1,025,503
Ashley, Drew & Jefferson	82, 270 & 278S	020791	Hwys. 82, 270 & 278 Slide Repairs (S)	25,655	6,414	0	0	32,069
Baxter	5	090517	Izard Co. Line – Mountain Home (Safety Impvts.) (Sel. Secs.) (S)	251,060	62,765	0	0	313,825
Baxter	5	090647	Hicks Creek Str. & Apprs. (Mountain Home) (S)	2,852,000	713,000	0	0	3,565,000
Baxter	62	090653	Norfolk Lake – East (S)	1,250,795	312,699	0	0	1,563,494
Baxter	62	A90021	Mountain Home – Fulton Co. Line (S)	4,240,944	1,060,236	0	0	5,301,180
Baxter	345	090768	Hwy. 345 Crossing Impvts. (Cotter) (S)	20,000	0	0	0	20,000
Baxter	Local Roads	090769	Big Spring Parkway Crossing Impvts. (Cotter) (S)	20,000	0	0	0	20,000
Baxter	Trail	090677	ASUMH Multi-Use Trail Impvts. (TAP-22) (S)	327,000	0	81,750	0	408,750
Baxter & Fulton	62	012390	Mountain Home – Salem (Passing Lanes) (S)	87,140	21,785	0	0	108,925
Baxter & Marion	62	090529	Flippin – Mountain Home (Sel. Sec.) (S)	420,000	105,000	0	0	525,000
Baxter & Marion	62B	A90030	Hwy. 62B Impvts. (Cotter) (S)	861,321	215,330	0	0	1,076,651
Benton	12	090432	Hwy. 12 RR Signals Upgrade (Rogers) (S)	701,478	0	0	0	701,478
Benton	43	090664	Flint Creek Str. & Apprs. (S)	60,000	15,000	0	0	75,000
Benton	43	090744	Town Creek Str. & Apprs. (S)	32,000	8,000	0	0	40,000
Benton	49	090676	I-49/NE J St. Intchn. (Bentonville) (S)	2,500,000	0	625,000	0	3,125,000
Benton	59	090558	Sulphur Springs - Decatur (Passing Lane) (S)	80,000	20,000	0	0	100,000
Benton	59	090638	Decatur – Gentry (Passing Lane) (S)	16,000	4,000	0	0	20,000
Benton	59	090665	Hwy. 59 Str. & Apprs. (Siloam Springs) (S)	409,266	102,316	0	0	511,582
Benton	59	A90033	Gentry - Biloam Springs (S)	3,272,633	818,159	0	0	4,090,792
Benton	62	090384	Pea Ridge National Military Park Mitigation (S)	175,295	43,824	0	0	219,119
Benton	62	090661	Hwy. 62 Railroad Signals Upgrade (Rogers) (S)	391,721	0	0	0	391,721
Benton	62	090666	Hwy. 62 Str. & Apprs. (Gateway) (S)	200,000	50,000	0	0	250,000
Benton	62	A90020	I-49 – Avoca (S)	7,593,801	1,898,450	0	0	9,492,251
Benton	72	090667	90705	16,000	4,000	0	0	20,000
Benton	72	090702	Hwy. 72/Plentywood Rd. Inters. Impvts.(S)	16,000	4,000	0	0	20,000
Benton	72	A90015	Gravette – Pea Ridge (Sel. Secs.) (S)	7,007,210	1,751,803	0	0	8,759,013
Benton	94	090431	Little Sugar Creek Str. & Apprs. (Little Flock) (S)	2,812,313	703,078	0	0	3,515,391
Benton	94	090564	Rogers Hwy. 94 Sidewalks (TAP-18) (S)	621,370	0	155,343	0	776,713
Benton	94	090662	Hwy. 94 Railroad Signals Upgrade (Rogers) (S)	303,016	0	0	0	303,016
Benton	94	090717	Hwy. 94 Sidewalk Connection (Pea Ridge) (S)	164,193	0	41,048	0	205,241
Benton	102	090238	Hwy. 279 South – Hwy. 102B (Centerton) (S)	96,000	24,000	0	0	120,000
Benton	102	090646	Hwy. 102 Impvts. (Bentonville) (S)	16,000	4,000	0	0	20,000
Benton	112	090512	Springdale Bypass – Hwy. 12 P.E.	1,600,925	400,231	0	0	2,001,157
Benton	112	090636	Pleasant Grove Rd. – Hwy. 12 (S)	176,000	44,000	0	0	220,000
Benton	112	A90032	Washington Co. Line - Osage Creek (S)	1,674,151	418,538	0	0	2,092,689
Benton	127	090714	Hwy. 127 RR Crossing Impvts. (Garfield) (S)	481,967	0	0	0	481,967
Benton	264	090402	Little Osage Creek Str. & Apprs. (Hwy. 264) (S)	352,234	88,059	0	0	440,293
Benton	264	090433	Hwy. 264/Bellview St./Spring Creek Rd. Inters. Impvts. (Lowell) (S)	1,407,066	0	351,767	0	1,758,833
Benton	264	090722	Hwy. 264 Razorback Greenway Tunnel (Lowell) (S)	3,507,209	0	876,802	0	4,384,011

Benton	265	090675	Hwy. 265/W. Pleasant Grove Rd. Inters. Impvts. (Rogers) (S)	24,257	0	6,064	0	30,321
Benton	412	090604	Illinois River Bridge Repair (Benton Co.) (S)	90,662	22,666	0	0	113,328
Benton	412	A90014	Siloam Springs – Washington Co. Line (S)	5,446,849	1,361,712	0	0	6,808,561
Benton	12 & 279	090613	Hwys. 12/279 Inters. Impvts. (Bentonville) (S)	1,769,942	0	442,486	0	2,212,428
Benton	12 & 59	090651	Hwys. 12/59 Signal & Inters. Impvts. (Gentry) (S)	52,000	13,000	0	0	65,000
Benton	16 & 59	A90024	Hwys. 16 & 59 (Sel. Secs.) (S)	4,699,181	1,042,051	0	0	5,741,232
Benton	59 & 72	090708	Hwys. 59 & 72 Inters. Impvts. (Gravette) (S)	459,405	55,426	55,426	0	570,257
Benton	59 & 72	090711	Hwys. 59 & 72 Corridor Study (Benton Co.) (S)	400,588	100,147	0	0	500,735
Benton	71B	090338	Dixieland Rd. – 8th St. (Rogers) (S)	8,854	2,214	0	0	11,068
Benton	71B	A90022	Washington Co. Line – Hwy. 94 (S)	7,284,144	1,821,036	0	0	9,105,180
Benton	71B & 264	090601	Hwys. 71B/264 Inters. Impvts. (Lowell) (S)	1,215,984	0	303,996	0	1,519,980
Benton	94 & 265	090674	Hwys. 94/265 Inters. Impvts. (Rogers) (S)	4,000	0	1,000	0	5,000
Benton	I-49	090723	Hwy. 71 – Hwy. 72 (Sel. Secs.) (Benton Co.) (S)	99,000	11,000	0	0	110,000
Benton	I-49	BB0903	Hwy. 71B Intchg. Impvts. (S)	2,375,109	593,777	0	0	2,968,886
Benton	Local Roads	090377	SW "I" – SE "J" (8th Street Widening) (Bentonville) (S)	1,077,514	0	269,378	0	1,346,892
Benton	Local Roads	090392	W. Pleasant Grove Rd.-North (28th Place)(Rogers) (S)	4,000	0	1,000	0	5,000
Benton	Local Roads	090476	Bentonville Razorback Greenway Impvts. (S)	504,000	0	126,000	0	630,000
Benton	Local Roads	090485	Centerton SRTS (TAP-16) (S)	267,000	0	66,750	0	333,750
Benton	Local Roads	090524	Wagon Wheel Rd. Bridge Repl. (Benton Co.) (S)	1,050,463	0	262,616	0	1,313,079
Benton	Local Roads	090606	Hwy. 16 – Bruce Rutherford Dr. (E. Kenwood St.) (Siloam Springs) (S)	220,000	0	55,000	0	275,000
Benton	Local Roads	090628	Greenhouse Rd. Safety Impvts. (Bentonville) (S)	4,157,765	0	1,039,441	0	5,197,207
Benton	Local Roads	090631	Rogers Hudson Rd. Ped. Impvts. (TAP-20) (S)	1,581,355	0	395,339	0	1,976,694
Benton	Local Roads	090635	Apple Blossom Ave. Impvts. (Springdale) (S)	2,800,000	0	700,000	0	3,500,000
Benton	Local Roads	090678	Cave Springs W. Wallis Rd. & Sands Rd. Sidewalks (S)	362,784	0	90,696	0	453,480
Benton	Local Roads	090679	Decatur Sidewalk Impvts. (TAP-22) (S)	387,000	0	96,750	0	483,750
Benton	Local Roads	090680	Lowell Honeysuckle St. Sidewalks (TAP-22) (S)	893,591	0	223,398	0	1,116,989
Benton	Local Roads	090704	Elm St. RR Crossing Impvts. (Benton Co.) (S)	164,625	0	0	0	164,625
Benton	Local Roads	090705	Hwy. 71B Ped. Impvts. (Rogers) (S)	328,000	0	82,000	0	410,000
Benton	Local Roads	090719	N. Davis St. Sidewalk Ext. (Pea Ridge) (S)	458,872	0	114,718	0	573,590
Benton	Local Roads	090721	Hwy. 62/Hwy. 94/Hwy. 12 Sidewalk Impvts. (Rogers) (S)	260,000	0	65,000	0	325,000
Benton	Local Roads	090739	Little Sugar Creek Str. & Apprs. (Pea Ridge) (S)	45,000	0	5,000	0	50,000
Benton	Local Roads	090767	Rose St. Crossing Impvts.(Avoca) (S)	20,000	0	0	0	20,000
Benton	N/A	090656	Healing Springs Stream Mitigation Property Acquisition (S)	910,279	227,570	0	0	1,137,848
Benton	New	090069	Northwest Arkansas National Airport Access (F)	17,039,623	4,259,565	0	0	21,299,188
Benton	New	090709	Monroe Ave. Extension (Lowell) (S)	66,226	0	16,557	0	82,783
Benton	Trail	090504	Gravette Trails Ph. 2 (TAP-18) (S)	407,768	0	101,942	0	509,710
Benton	Trail	090630	Bentonville Razorback Greenway Impvts. Ph. 2 (TAP-20) (S)	375,000	0	93,750	0	468,750
Benton	Trail	090682	Siloam Springs Progress Ave. Shared-Use Path (TAP-22) (S)	188,000	0	47,000	0	235,000
Benton	Trail	090706	McKissic Trail (Ph. 2) (Centerton) (S)	500,000	0	125,000	0	625,000
Benton	Trail	090715	Fish Hatchery Rd. Trail (Centerton) (S)	25,000	0	6,250	0	31,250
Benton	Trail	090716	SW Bentonville Trail: Morning Star Trail – Vendor Blvd. (Bentonville) (S)	4,000	0	1,000	0	5,000
Benton	Trail	090718	Lee Town Rd. Multi-Use Trail (Pea Ridge) (S)	4,000	0	1,000	0	5,000
Benton	Various	090742	District 9 Pavement Friction Impvts. (UTBWC) (S)	4,500	500	0	0	5,000
Benton & Washington	112	012270	Hwy. 112 Corridor Impvts. P.E.	160,000	40,000	0	0	200,000
Benton & Washington	112	012305	Hwy. 412 – Springdale Bypass (S)	1,151,794	287,949	0	0	1,439,743
Benton & Washington	412	012487	Highway 412 Future Interstate Study (S)	677,582	169,396	0	0	846,978
Benton & Washington	612	001966	Springdale Northern Bypass P.E.	716,652	179,163	0	0	895,815
Benton & Washington	612	012326	Hwy. 412 – Hwy. 112 (Springdale Bypass) (F)	1,797,821	449,455	0	0	2,247,277
Benton & Washington	612	012366	Hwy. 265 – Hwy. 412 (Springdale Bypass) (S)	344,000	86,000	0	0	430,000
Benton & Washington	I-49	012413	I-49 Noise Barrier Walls (S)	1,356,210	150,690	0	0	1,506,900
Benton & Washington	Various	012560	Western North-South Connector (Benton & Washington Cos.) (P.E.	204,000	51,000	0	0	255,000
Boone	7	090555	West Fork Crooked Creek Str. & Apprs. (S)	2,369,600	592,400	0	0	2,962,000
Boone	7	090602	Harrison – Lead Hill (S)	4,228,416	469,824	0	0	4,698,240
Boone	43	A90012	Hwy. 65 – Hwy. 7 (Harrison) (S)	775,599	193,900	0	0	969,499
Boone	62	090581	Bellefonte-Marion Co. Line (Passing Lanes) (S)	7,634,882	1,908,721	0	0	9,543,603
Boone	65	090578	Industrial Park Rd. - Hwy. 7 (Harrison) (S)	160,000	40,000	0	0	200,000
Boone	65	A90025	Hwy. 65B – Maxie Camp Rd. (S)	2,709,363	677,341	0	0	3,386,704

Boone	392, 397	A90035	Hwys. 392 & 397 Impvts. (Boone Co.) (S)	1,218,000	304,500	0	0	1,522,500
Boone	65 & 392	A90016	Hwys. 65 & 392 Impvts. (Sel. Secs.) (Harrison) (S)	1,703,904	425,976	0	0	2,129,880
Boone	65B	090550	Crooked Creek Str. & Apprs. (Harrison) (S)	7,176,000	1,794,000	0	0	8,970,000
Boone & Marion	62	090640	Harmon – Snow (Passing Lanes) (S)	504,881	126,220	0	0	631,101
Boone & Newton	65	090637	Hwy. 206 - Western Grove (S)	36,000	9,000	0	0	45,000
Bradley	63	A70014	Franklin Creek – Hwy. 278 (Warren) (S)	2,488,274	622,069	0	0	3,110,343
Bradley	63	A70020	Hermitage – West (S)	5,243,800	1,310,950	0	0	6,554,750
Bradley	278	A70023	Warren – West (S)	2,067,730	549,153	0	0	2,616,883
Bradley	Local Roads	070462	Warren Sidewalks (TAP-16) (S)	110,724	0	27,681	0	138,405
Calhoun	79	A70037	Ouachita Co. Line - Dallas Co. Line (S)	7,583,264	1,895,816	0	0	9,479,080
Calhoun	274	070435	Caney & Taylor Creek Strs. & Apprs. (S)	198,560	49,640	0	0	248,200
Calhoun	274	070572	Hwy. 274 Strs. & Apprs. (S)	214,124	53,531	0	0	267,655
Carroll	21	090435	Dry Fork Str. & Apprs. (S)	3,020,584	755,146	0	0	3,775,730
Carroll	62	090593	Hwy. 62 Inters. Impvts. (Berryville) (S)	992,000	124,000	124,000	0	1,240,000
Carroll	62	A90034	Berryville - East (Sel. Secs.) (S)	2,520,000	630,000	0	0	3,150,000
Carroll	103	090643	Hwy. 103 Str. & Apprs. (S)	36,000	9,000	0	0	45,000
Carroll	143	A90026	Hwy. 62 – Missouri State Line (S)	3,561,480	890,370	0	0	4,451,850
Carroll	187	090549	Leatherwood Creek Str. & Apprs. (S)	3,312,000	828,000	0	0	4,140,000
Carroll	412	090559	Hwy. 412 - Berryville (Passing Lanes) (S)	20,000	5,000	0	0	25,000
Carroll	23 & 62	090650	Hwys. 23/62 Inters. Impvts. (Eureka Springs) (S)	240,000	30,000	30,000	0	300,000
Carroll & Madison	412	090639	Huntsville – Alpena (Passing Lanes) (S)	173,472	43,368	0	0	216,840
Carroll & Madison	412	A90043	Huntsville - W. of Alpena (Sel. Secs.) (S)	4,488,000	2,144,000	0	0	6,632,000
Chicot	8	020830	Hwy. 8 Crossing Impvts. (Eudora)	1,435,887	0	0	0	1,435,887
Chicot	65	020736	Bayou Macon Str. & Apprs. (S)	279,033	69,758	0	0	348,791
Chicot	65	020737	Bayou Macon Str. & Apprs. (Eudora) (S)	40,000	10,000	0	0	50,000
Chicot	65	020831	Hwy. 65 Crossing Impvts. (Lake Village)	1,031,320	0	0	0	1,031,320
Chicot	65	020839	Bayou Macon Strs. Rehab. (S)	4,000	1,000	0	0	5,000
Chicot	65	A20022	Desha Co. Line – South (S)	7,826,538	1,956,635	0	0	9,783,172
Chicot	82	020769	Hwy. 293 – Lake Village (Widening) (S)	1,016,144	254,036	0	0	1,270,180
Chicot, Desha & Drew	65	020781	Hwy. 65 Cable Median Barrier Impvts. (S)	4,500	500	0	0	5,000
Clark	51	070240	Ouachita River Str. & Apprs. (Arkadelphia) (S)	819,788	204,947	0	0	1,024,735
Clark	51	070513	I-30 Str. & Apprs. (Hwy. 51) (S)	8,408,300	2,102,075	0	0	10,510,376
Clark	51	A70019	I-30 – 26th St. (Arkadelphia) (S)	546,737	136,684	0	0	683,421
Clark	53	070563	Hwy. 53 Strs. & Apprs. (Clark Co.) (S)	1,436,813	359,203	0	0	1,796,016
Clark	53	070573	I-30 Str. & Apprs. (Hwy. 53) (S)	34,522	8,630	0	0	43,152
Clark	67	070509	Caddo River Str. & Apprs. (Caddo Valley) (S)	17,416,732	4,229,433	124,750	0	21,770,915
Clark	67	070620	Deceiper Creek Str. & Apprs. (S)	115,577	28,894	0	0	144,471
Clark	67	A70013	Gurdon – Arkadelphia (S)	8,077,366	2,019,341	0	0	10,096,707
Clark	67	A70036	Nevada Co. Line - Hwy. 53 (S)	4,490,272	1,122,568	0	0	5,612,840
Clark	I-30	070561	Gurdon Rest Area – Hwy. 26 (F)	16,865,587	1,873,954	0	0	18,739,541
Clark	Local Roads	070565	Dawson Education Coop. Streetscaping (TAP-20) (S)	154,000	0	38,500	0	192,500
Clark	New	070442	Hwy. 67 – Hwy. 51 (Arkadelphia Bypass) (S)	19,520,039	2,106,823	2,773,187	0	24,400,049
Clark & Dallas	7	A70026	Sparkman – Hwy. 51 (S)	1,878,400	469,600	0	0	2,348,000
Clark & Hot Spring	7	012275	Caddo Valley – Garland Co. Line (Passing Lanes) (S)	12,476,950	3,119,237	0	0	15,596,187
Clay	1	A00070	Hwy. 62 – Missouri State Line (S)	1,738,894	434,723	0	0	2,173,617
Clay	62	100941	Hwy. 62 Inters. Impvts. (Piggott) (S)	365,900	91,475	0	0	457,375
Clay	62	101090	St. Francis River Str. & Apprs. (St. Francis) (S)	5,808,000	1,452,000	0	0	7,260,000
Clay	62	A00043	Hwy. 139 – East (S)	540,705	135,176	0	0	675,881
Clay	67	A00044	Hwy. 328 – Missouri State Line (S)	1,251,154	312,789	0	0	1,563,943
Clay	90	100972	St. Francis River Bridge Rehab. (S)	1,199,999	300,000	0	0	1,499,999
Clay	141	100842	Little Cache River Ditch Str. & Apprs. (S)	76,637	19,159	0	0	95,796
Clay	141	101120	Hwy. 141 Strs. & Apprs. (S)	40,000	10,000	0	0	50,000
Clay	141	101213	Johnson Creek Str. & Apprs. (S)	32,000	8,000	0	0	40,000
Clay	Local Roads	101208	Post Oak Creek Str. & Apprs. (Co. Rd. 208) (Clay Co.) (S)	45,000	0	5,000	0	50,000
Clay	Local Roads	101221	Payne Creek Str. & Apprs. (Clay Co.) (S)	45,000	0	5,000	0	50,000
Clay	Local Roads	101223	Cache River Ditch No. 1 Str. & Apprs. (Clay Co.) (S)	45,000	0	5,000	0	50,000
Clay	Local Roads	BR1113	White Walnut Creek Str. & Apprs. No. 2 (S)	1,209,010	252,249	29,605	0	1,490,864

Clay	Local Roads	FA1108	Piggott-West Reconstruction No. 2 (Sel. Secs) (S)	3,588,000	819,000	78,000	0	4,485,000
Clay	New	101172	Corning Bypass (Future I-57) (S)	1,274,443	318,611	0	0	1,593,054
Clay	New	101173	Corning – Missouri State Line (Future I-57) (S)	2,219,788	554,947	0	0	2,774,735
Clay, Lawrence & Randolph	67	100512	Walnut Ridge – Missouri State Line (Future I-57) P.E.	15,661,652	3,915,413	0	0	19,577,065
Cleburne	25	A50010	Hwy. 16 - Greers Ferry Lake (S)	69,208	17,302	0	0	86,510
Cleburne	110, 25 & 5	A50025	White Co. Line - Heber Springs (Sel. Secs.) (S)	3,452,512	863,128	0	0	4,315,640
Cleburne	Local Roads	050335	Wedding Ford Rd. Sidewalk (Heber Springs) (TAP-15) (S)	135,040	0	33,760	0	168,800
Cleburne	Local Roads	050496	Sulphur Creek Str. & Apprs. (Heber Springs) (S)	88,137	0	9,793	0	97,930
Cleburne & Faulkner	25	012227	Guy – Heber Springs (Safety Impvts.) (Sel. Secs.) (S)	620,401	68,934	0	0	689,335
Cleburne & White	16	A50036	E. of Sexton Creek Rd. - Searcy (Sel. Secs.) (S)	3,813,985	953,496	0	0	4,767,482
Cleveland	35	070526	Hwy. 35 Str. & Apprs. (Cleveland Co. (S)	80,814	19,204	0	0	100,018
Cleveland	35	070622	Harrison Creek Str. & Apprs. (S)	96,481	24,120	0	0	120,601
Cleveland	114	070537	Hwy. 35 – Hwy. 63 (S)	4,058,154	450,906	0	0	4,509,060
Cleveland	Local Roads	070614	Cottonmouth Creek Str. & Apprs. (Cleveland Co.) (S)	45,000	0	5,000	0	50,000
Cleveland	Local Roads	070615	Eagle Creek Str. & Apprs. (Cleveland Co.) (S)	45,000	0	5,000	0	50,000
Cleveland	Local Roads	070617	Neeley Loop Str. & Apprs. (Cleveland Co.) (S)	45,000	0	5,000	0	50,000
Cleveland & Dallas	79 & 79B	A70008	Hwys. 79 & 79B (Sel. Secs.) (S)	3,985,306	996,326	0	0	4,981,632
Cleveland & Drew	35	AX0005	Big Creek – Hwy. 425 (Sel. Secs.) (S)	8,000	2,000	0	0	10,000
Columbia	79	A70034	Hwy. 82 - Hwy. 98 (S)	3,000,649	750,162	0	0	3,750,811
Columbia	82	070458	UPRR Grade Separation (East of Lafayette Co. Line) (S)	6,470,089	1,617,522	0	0	8,087,611
Columbia	82	070570	Hwy. 98 – Co. Rd. 27 (Widening) (S)	28,000	7,000	0	0	35,000
Columbia	82	070619	Co. Rd. 132 - Hwy. 98 (S)	44,000	11,000	0	0	55,000
Columbia	82	A70012	East of Lafayette Co. Line – Hwy. 98 (S)	935,673	233,919	0	0	1,169,592
Columbia	82	A70021	Magnolia – Union Co. Line (S)	5,010,212	1,252,553	0	0	6,262,765
Columbia	98	070514	Hwy. 98 Strs. & Apprs. (Columbia Co.) (S)	1,102,408	275,602	0	0	1,378,010
Columbia	371	070531	Magnolia Sidewalk Impvts. (TAP-22) (S)	360,000	0	90,000	0	450,000
Columbia	371	A70024	Taylor – Louisiana State Line (S)	2,282,256	570,564	0	0	2,852,820
Columbia	98 & 371	A70022	Hwys. 98 & 371 Impvts. (Waldo) (S)	2,767,222	691,815	0	0	3,459,037
Columbia	Local Roads	070502	Magnolia Columbia St. Sidewalks (TAP-18) (S)	19,107	4,776	0	0	23,883
Columbia	Local Roads	070532	SAU Campus Sidewalks (TAP-22) (S)	59,000	0	14,750	16,261	90,011
Columbia	Various	070600	Magnolia Freight Connector Study (S)	240,000	60,000	0	0	300,000
Columbia & Union	82	070471	Cornie Bayou, Harper & Lapile Creeks Strs. & Apprs. (S)	15,112,000	3,778,000	0	0	18,890,000
Conway	9	A80016	Hwy. 64 - Hwy. 9 (Morrilton) (S)	45,298	11,325	0	0	56,623
Conway	64	A80038	Pope Co. Line - Faulkner Co. Line (Sel. Secs.) (S)	5,874,085	1,468,521	0	0	7,342,606
Conway	92	080751	Hogans Creek Str. & Apprs. (S)	32,000	8,000	0	0	40,000
Conway	95	A80013	Morrilton – North (S)	3,517,447	879,362	0	0	4,396,809
Conway	113	080711	Highway 113 Relocation (Conway Co.) (S)	188,829	47,207	0	0	236,036
Conway	124	080645	Hwy. 124 Strs. & Apprs. (Conway Co.) (S)	342,000	85,500	0	0	427,500
Conway	154	A80041	Hwy. 9 - West (S)	1,056,000	264,000	0	0	1,320,000
Conway	Local Roads	080641	Morrilton Hwy. 95 Sidewalks (TAP-21) (S)	0	0	0	0	0
Conway & Perry	9 & 64	A80031	Hwys. 9 & 64 Impvts. (Sel. Secs.) (S)	3,192,479	798,120	0	0	3,990,599
Craighead	1	100881	Parker Rd. - South (Hwy. 1B) (Jonesboro) (S)	1,600,000	0	400,000	0	2,000,000
Craighead	1	100979	Caraway Rd. – I-555 (Jonesboro) (S)	2,720,570	680,143	0	0	3,400,713
Craighead	1	101193	Poinsett Co. Line - Jonesboro (S)	236,929	59,232	0	0	296,161
Craighead	1	A00020	Poinsett Co. Line – Caraway Rd. (S)	810,336	202,584	0	0	1,012,920
Craighead	18	100824	BNSF Railroad Overpass (Hwy. 18) (Jonesboro) (S)	523,419	130,855	0	0	654,274
Craighead	18	101091	Hwy. 18 Str. & Apprs. (Craighead Co.) (S)	225,863	56,466	0	0	282,329
Craighead	18	A00072	Hwy. 49 - East (Sel. Secs.) (Jonesboro) (S)	1,701,496	425,374	0	0	2,126,870
Craighead	49	100879	Hwy. 49/Parker Rd. Inters. Impvts. (Jonesboro)	5,506,299	1,376,575	0	0	6,882,874
Craighead	49	101060	Jonesboro University Heights Link Trail (TAP-19) (S)	320,000	0	80,000	0	400,000
Craighead	49	101136	Hwy. 49 & School St. Inters. Impvts. (Brookland) (S)	123,333	0	30,833	0	154,166
Craighead	49	101190	Hwy. 49/County Rd. 762 Inters. Impvts. (Brookland) (S)	228,803	57,200	0	0	286,003
Craighead	49	101247	Hwy. 49/Christian Valley Dr. Inters. Impvts. (Jonesboro) (S)	36,000	4,500	4,500	0	45,000
Craighead	49	A00042	Paragould Dr. – Hwy. 18 (Sel. Secs.) (Jonesboro) (S)	3,343,079	835,770	0	0	4,178,849
Craighead	91	100995	Cache River Str. & Apprs. (S. of Egypt) (S)	4,148,449	1,037,112	0	0	5,185,561
Craighead	91	101066	West of Co. Rd. 132 – Jonesboro (S)	488,514	122,129	0	0	610,643
Craighead	91	A00059	Co. Rd. 150 – W. of Co. Rd. 132 (S)	958,337	199,657	0	0	1,157,994

Craighead	135	A00012	Hwy. 18 – Greene Co. Line (S)	1,494,324	373,581	0	0	1,867,905
Craighead	139	A00058	Monette – Missouri State Line (S)	1,610,982	402,745	0	0	2,013,727
Craighead	158	101126	Whiteman Creek Str. & Apprs. (S)	1,782,680	445,670	0	0	2,228,350
Craighead	158	101214	Hwy. 158 Str. & Apprs. (Caraway) (S)	99,423	24,856	0	0	124,279
Craighead	226	A00057	Hwy. 226 Spur – North (Jonesboro) (S)	221,198	55,300	0	0	276,498
Craighead	351	100942	Hwy. 351 RR Overpass (Airport Rd.) (Jonesboro) (S)	12,901,561	1,642,107	1,400,000	0	15,943,668
Craighead	351	101073	Hwy. 351 Connector (Aggie Rd.) (Jonesboro) (S)	28,000	7,000	0	0	35,000
Craighead	351	101135	Pleasant View Dr. – Peachtree Ave. (Jonesboro) (S)	4,000	1,000	0	0	5,000
Craighead	351	A00047	I-555 – Hwy. 18 (Jonesboro) (S)	272,156	68,039	0	0	340,195
Craighead	351	A00060	Jonesboro – Greene Co. Line (S)	1,429,995	357,499	0	0	1,787,494
Craighead	886	101099	Hwy. 886 Str. & Apprs. (Jonesboro) (S)	16,000	4,000	0	0	20,000
Craighead	135 & 139	100985	Hwys. 135 & 139 Strs. & Apprs. (Caraway) (S)	2,818,532	704,633	0	0	3,523,165
Craighead	18 & 139	101189	Hwys. 18/139 Inters. Impvts. (Monette) (S)	257,640	64,410	0	0	322,050
Craighead	18S & New	100657	I-555 – Hwy. 49 (Dr. Martin Luther King Jr. Dr. Extension) (Jonesboro) (S)	7,481,655	1,870,414	0	0	9,352,069
Craighead	I-555	101191	I-555 Operational Impvts. (Jonesboro) (S)	32,000	8,000	0	0	40,000
Craighead	I-555 & 63	A00038	S. of Bono – Hwy. 91 (S)	1,301,690	325,423	0	0	1,627,113
Craighead	Local Roads	100971	Jonesboro Downtown – ASU Connection Ph. 1 (TAP) (S)	1,213,000	0	303,250	0	1,516,250
Craighead	Local Roads	101181	Brookland Hwy. 49B Sidewalks Ph. 3 (TAP-23) (S)	167,000	0	41,750	0	208,750
Craighead	Local Roads	101239	Cockle Burr Slough Ditch Str. & Apprs. (Craighead Co.) (S)	45,000	0	5,000	0	50,000
Craighead	Local Roads	101246	Nestle Rd. Crossing Impvts. (Craighead Co.) (S)	601,715	0	0	0	601,715
Craighead	Trail	101014	ASU Loop Trail Ph. 3 (TAP - 19) (S)	300,000	0	0	75,000	375,000
Craighead	Trail	101144	Craighead Co. Crowley's Ridge Gravel Trail (TAP-22) (S)	162,000	0	40,500	0	202,500
Craighead & Crittenden	70 & 91	012559	Hwys. 70 & 91 Ped. Impvts. (Craighead & Crittenden Cos.) (S)	54,000	6,000	0	0	60,000
Craighead & Lawrence	230	101054	Hwy. 230 Strs. & Apprs. (S)	16,122,714	4,030,678	0	0	20,153,392
Craighead & Poinsett	49	A00061	Hwy. 226 – Hwy. 14 (Sel. Secs.) (S)	3,544,591	886,148	0	0	4,430,738
Craighead & Poinsett	135	101124	Hwy. 135 Strs. & Apprs. (S)	11,200,000	2,800,000	0	0	14,000,000
Craighead & Poinsett	135	101177	Hwy. 135 Strs. & Apprs. (S)	229,083	57,271	0	0	286,354
Craighead, Mississippi & Poinsett	Various	101171	District Ten Bridge Painting (S)	80,000	20,000	0	0	100,000
Craighead	Local Roads	101143	Brookland Hwy. 49B Sidewalk PH. 2 (TAP-22) (S)	209,000	0	52,250	0	261,250
Crawford	59	040807	Van Buren Downtown Streetscape (TAP-19) (S)	496,000	0	124,000	0	620,000
Crawford	59	040872	Pointer Trl. – Mt. Vista Blvd. (Van Buren) (Widening) (S)	58,975	14,744	0	0	73,719
Crawford	59	A40021	Cedarville – Van Buren (Sel. Secs.) (S)	5,125,408	1,281,352	0	0	6,406,759
Crawford	64	A40011	I-540 – Hwy. 162 (S)	4,513,694	1,128,423	0	0	5,642,117
Crawford	71	A40037	I-40 – Hwy. 282 (S)	2,041,648	510,412	0	0	2,552,060
Crawford	220	040779	Elmo Creek Str. & Apprs. (S)	2,424,674	606,168	0	0	3,030,842
Crawford	192 & 64	A40042	Hwys. 64 & 162 Impvts. (Van Buren) (S)	2,001,028	500,257	0	0	2,501,285
Crawford	64B	040721	Fayetteville Ave. – Hwy. 162 (Alma) (S)	3,188,203	797,051	0	0	3,985,254
Crawford	Local Roads	040825	Van Buren Northridge Dr. Sidewalk Impvts. (TAP-21) (S)	166,994	0	41,748	0	208,742
Crawford	Local Roads	040995	Jefferson St. Str. & Apprs. (Van Buren) (S)	103,992	0	11,500	0	115,492
Crawford	Local Roads	041002	Herd Branch Str. & Apprs. (Dyer) (S)	45,000	0	5,000	0	50,000
Crawford & Franklin	I-40	040912	Interstate 40 Sign Upgrades (S)	3,209,605	356,623	0	0	3,566,228
Crawford & Franklin	Local Roads	BR7615	Mulberry River Str. & Apprs. (S)	5,159,046	1,177,805	111,956	0	6,448,807
Crawford & Sebastian	22	040748	Hwy. 22 - I-40 (Arkansas River) P.E.	38,899,187	9,724,797	0	0	48,623,984
Crawford & Sebastian	64, 96 & 252	040819	Hwys. 64, 96 & 252 Strs. & Apprs. (S)	124,675	31,169	0	0	155,844
Crawford & Sebastian	I-40 & I-540	BB0401	Oklahoma State Line – East (I-40 & I-540) (Sel. Secs.) (S)	121,874	13,542	0	0	135,416
Crawford & Sebastian	I-540	040826	Hwy. 22 – I-40 (Sel. Secs.) (S)	14,819,546	1,646,616	0	0	16,466,162
Crawford & Sebastian	New	040901	Hwy. 22 – Gun Club Rd. (F)	95,571,914	23,892,979	0	0	119,464,893
Crawford & Washington	I-49 & I-540	040895	I-49 & I-540 Cable Median Barrier Impvts. (S)	14,546,112	1,616,235	0	0	16,162,347
Crittenden	33	110838	Cache Bayou Str. & Apprs. (S)	32,000	8,000	0	0	40,000
Crittenden	40	110747	Bayou DeView - Forrest City (S)	3,963,401	440,378	0	0	4,403,779
Crittenden	40	110876	Hwy. 77 - I-55 (West Memphis) (S)	4,500	500	0	0	5,000
Crittenden	42	110831	Hwy. 42 Slide Repairs (Cross Co.) (S)	36,000	9,000	0	0	45,000
Crittenden	42	110859	St. Francis River Str. Recovery(Coldwater) (S)	486,243	121,561	0	0	607,803
Crittenden	64	110614	I-55 - Hwy. 77 (Marion) (S)	5,468	1,367	0	0	6,835
Crittenden	64	A10023	Lansing – I-55 (S)	4,956,000	1,239,000	0	0	6,195,000
Crittenden	70	110664	Prairie Co. Line - Brinkley	63,068	15,767	0	0	78,836
Crittenden	77	A10027	I-555 – Hwy. 64 (S)	2,460,000	615,000	0	0	3,075,000

Crittenden	118	A10025	Hwy. 64 – Hwy. 70 (S)	4,002,786	1,000,697	0	0	5,003,483
Crittenden	121	110751	Larkin Creek Str. & Apprs. (S)	20,000	0	0	5,000	25,000
Crittenden	131	110827	Tenmile Bayou Cutoff Str. & Apprs. (Edmondson) (S)	73,029	18,257	0	0	91,286
Crittenden	131	A10047	Bruin Rd. - Hwy. 147 (S)	1,344,000	336,000	0	0	1,680,000
Crittenden	147	A10028	Hwy. 50 – Hwy. 70 (S)	4,372,252	1,093,063	0	0	5,465,314
Crittenden	149	110837	Fifteenmile Bayou Str. & Apprs. (S)	32,000	8,000	0	0	40,000
Crittenden	260	110703	Locust Slough Str. & Apprs. (S)	4,400	1,100	0	0	5,500
Crittenden	50 & 64	A10051	Crawfordsville - Clarkedale (S)	3,168,000	792,000	0	0	3,960,000
Crittenden	50, 75 & 357	110717	N.E. St. Francis Co. Strs. & Apprs. (S)	3,090,350	772,588	0	0	3,862,938
Crittenden	70 & 77	A10013	Hwys. 70 & 77 Impvts. (Marion & West Memphis) (S)	5,938,345	1,484,586	0	0	7,422,932
Crittenden	I-40	110721	I-40 Mississippi River Bridge Inspection (2019) (S)	1,419,912	157,768	0	0	1,577,680
Crittenden	I-40 & I-55	110813	Mississippi River – Hwy. 191 (S)	6,484,756	720,528	0	0	7,205,285
Crittenden	I-40, I-55, 77 & 191	110651	I-40/I-55/Hwy. 77 Intchg. Impvts. (West Memphis) (F)	9,533,080	1,682,308	0	0	11,215,389
Crittenden	I-55	BB0109	I-40 – Jericho (S)	8,109,558	901,062	0	0	9,010,620
Crittenden	Local Roads	110676	South Loop Ext: Port Rd. – Bollinger Rd. (West Memphis) (S)	5,602,903	500,000	900,726	0	7,003,629
Crittenden	Local Roads	110730	Marion Streetscape (TAP-19) (S)	254,000	0	63,500	0	317,500
Crittenden	Local Roads	110742	Walkable West Memphis (TAP-21) (S)	304,000	0	76,000	0	380,000
Crittenden	Local Roads	110771	Brinkley Hwy. 70 Sidewalk (Main St.) (TAP-22) (S)	301,000	0	75,250	0	376,250
Crittenden	Local Roads	110823	Dixon St. RR Crossing Impvts. (Brinkley) (S)	564,721	0	0	0	564,721
Crittenden	Local Roads	110824	Adams Ave. Crossing Impvts. (Jericho) (S)	363,345	0	0	0	363,345
Crittenden	N/A	110481	WMATS Air Quality Planning (FY 2023) (S)	165,000	0	41,250	0	206,250
Crittenden	N/A	110816	I-40 Truck Parking Expansion Project (PH. II) (West Memphis) (S)	500,000	0	0	55,556	555,556
Crittenden	Trail	110768	ADPHT Trotting Fox Trail (TAP-22) (S)	264,000	0	0	66,000	330,000
Crittenden	Trail	110829	Forrest City Sports Complex ATV Loop Trail (RTP-23) (S)	4,000	0	1,000	0	5,000
Crittenden & St. Francis	79	A10024	Hughes – Hwy. 70 (S)	6,088,065	1,522,016	0	0	7,610,082
Cross	42	A10029	Hickory Ridge - Gum Slough (S)	589,809	147,452	0	0	737,261
Cross	42	A10043	St. Francis River Str. Rehab. (Coldwater) (S)	73,232	18,308	0	0	91,540
Cross	49	110812	Hwy. 49 Mississippi River Bridge Deck Rehab. (S)	112,838	28,210	0	0	141,048
Cross	77	110870	Hwy. 77/L H Polk Dr. Inters. Impvts. (Marion) (S)	40,000	5,000	5,000	0	50,000
Cross	149	110841	Hwy. 149 Str. & Apprs. (Crittenden Co.) (S)	66,591	16,648	0	0	83,238
Cross	269	110842	Hwy. 269 Str. & Apprs. (Woodruff Co.) (S)	32,000	8,000	0	0	40,000
Cross	306	110645	Hwy. 306 Strs. & Apprs. (S)	4,491	1,123	0	0	5,614
Cross	I-55	110835	I-55 Mississippi River Bridge Inspection & Load Rating Analysis (West Memphis) (S)	446,522	49,614	0	0	496,136
Cross	I-55	110836	I-55 Mississippi River Str. & Apprs. (West Memphis) P.E.	9,000	1,000	0	0	10,000
Cross	Local Roads	110865	Holly Grove Sidewalks (TAP-24) (S)	54,000	0	13,500	0	67,500
Cross	Local Roads	FA1913	Hwy. 163-West (Phase 2) (Reconstruction) (S)	3,366,294	767,896	73,677	0	4,207,868
Dallas	8	A70035	Princeton - Hwy. 79B (S)	3,960,000	990,000	0	0	4,950,000
Dallas	9	070511	Creeks at L.M. 0.33 & 1.08 Strs. & Apprs. (Dallas Co.) (S)	1,608,397	402,099	0	0	2,010,496
Dallas	9	A70018	N. of Princeton – Hot Spring Co. Line (S)	4,447,382	1,111,846	0	0	5,559,228
Dallas	273	070527	CRI&P Railroad Bridge Removal (S)	24,000	6,000	0	0	30,000
Dallas	273	A70027	Hwy. 9 – Fordyce (S)	2,099,358	524,840	0	0	2,624,198
Dallas	9 & 128	070592	Hwys. 9/128 Y-Inters. Safety Impvts. (Dallas Co.) (S)	61,426	6,825	0	0	68,251
Desha	1	020780	Hwy. 138 – Watson (S)	764,051	191,013	0	0	955,064
Desha	65	020809	Hwy. 65 Crossing Impvts. (McGehee) (S)	784,969	0	0	0	784,969
Desha	70	110752	Ditch at L.M. 17.388 Str. & Apprs. (S)	40,000	10,000	0	0	50,000
Desha	159	020782	Canal No. 19 Str. & Apprs. (S)	38,239	9,560	0	0	47,799
Desha	278	020590	UPRR Str. & Apprs. (McGehee) (S)	11,238,997	2,809,749	0	0	14,048,746
Desha	4 & 169	A20018	McGehee – Arkansas City (S)	2,375,396	593,849	0	0	2,969,245
Desha	Local Roads	020840	Walnut Lake Str. & Apprs. (Desha Co.) (S)	45,000	0	5,000	0	50,000
Desha	Local Roads	020841	Boeuf River Str. & Apprs. (Desha Co.) (S)	45,000	0	5,000	0	50,000
Desha & Drew	65	A20004	Winchester - Chicot Co. Line (Sel. Secs.) (S)	9,952,104	2,488,026	0	0	12,440,130
Desha & Drew	138	A20014	Hwy. 65 – Hwy. 1 (S)	1,023,067	255,767	0	0	1,278,834
Desha & Phillips	44	A10014	Snow Lake – Elaine (S)	7,602,594	1,900,649	0	0	9,503,243
Drew	83	A20023	Hwy. 83 Resurfacing (Sel. Secs.) (Monticello) (S)	8,000	2,000	0	0	10,000
Drew	138	A20013	Monticello – Hwy. 65 (S)	9,388,016	2,347,004	0	0	11,735,020
Drew	278	A20031	Bradley Co. Line - Wilmar (S)	3,889,697	972,424	0	0	4,862,121
Drew	425	A20027	Ashley Co. Line – Monticello (Sel. Secs.) (S)	8,628,636	2,157,159	0	0	10,785,795

Drew	278 & 425	020719	Monticello Hwys. 278 & 425 Sidewalks (TAP-19) (S)	154,000	0	38,500	0	192,500
Drew	I-69	020678	Hwy. 278 – Hwy. 293 (S)	18,000,000	4,500,000	0	0	22,500,000
Drew	Local Roads	020765	Monticello County Library Sidewalks (TAP-20) (S)	204,000	0	51,000	0	255,000
Drew	New	020475	Hwy. 83 Spur – Hwy. 278 Connector (Monticello) (F)	7,133,371	183,343	1,600,000	0	8,916,714
Drew	Trail	020744	Lake Monticello Trail Ph. 2 (RTP-22) (S)	295,466	0	73,867	0	369,333
Faulkner	25	080667	Hwys. 25/285 Inters. Impvts. (Wooster) (S)	43,518	0	10,879	0	54,397
Faulkner	25	080688	Hwy. 25/Elliott Rd. Inters. Impvts. (Faulkner Co.) (S)	72,000	18,000	0	0	90,000
Faulkner	25	A80024	N. of Beaver Fork Lake – Hwy. 65 (S)	2,882,569	720,642	0	0	3,603,211
Faulkner	64	080634	Hwy. 64/Hogan Ln. Roundabout (Conway) (S)	1,432,100	86,333	271,692	0	1,790,126
Faulkner	64	A80015	Cadron Creek – Hwy. 65B (Conway) (S)	1,900,711	475,178	0	0	2,375,889
Faulkner	65	080633	Hwy. 65/Robins St. Signal (Conway) (S)	6,000	750	750	0	7,500
Faulkner	65	080685	Hwy. 65 Inters. Impvts. (Greenbrier) (S)	551,156	137,789	0	0	688,945
Faulkner	89	080457	UPRR Overpass & Realign. (Mayflower) (S)	700,030	175,008	0	0	875,038
Faulkner	89	080561	Mayflower Hwy. 89 Sidewalks (S)	88,986	0	22,247	0	111,233
Faulkner	107	080734	Hwy. 107 Traffic Study (Vilonia) (S)	114,015	28,504	0	0	142,519
Faulkner	225	A80046	Greenbrier - Hwy. 107 (S)	3,055,250	684,750	0	0	3,740,000
Faulkner	286	080493	Thomas G. Wilson Dr. – East German Ln. (Conway) (S)	52,000	13,000	0	0	65,000
Faulkner	286	080764	Hwy. 286 & Skunk Hollow Rd. Inters. Impvts. (Faulkner Co.) (S)	1,000,000	125,000	125,000	0	1,250,000
Faulkner	310	080658	Hwy. 310 Str. & Apprs. (Enola) (S)	20,000	5,000	0	0	25,000
Faulkner	60, 64 & 65B	A80028	Hwys. 60, 64 & 65B Impvts. (Sel. Secs.) (Conway) (S)	6,442,831	1,610,708	0	0	8,053,539
Faulkner	65B	080619	Hwy. 60 – I-40 Inters. Impvts. (Conway) (F)	1,539,726	384,932	0	0	1,924,658
Faulkner	Local Roads	080629	Vilonia Church St. Sidewalks (TAP-19) (S)	100,000	0	25,000	0	125,000
Faulkner	Local Roads	080647	Salem Rd. Reconstruction (Conway) (S)	3,357,644	0	839,411	0	4,197,055
Faulkner	Local Roads	080651	Conway College Ave. Shared-Use Path (TAP-21) (S)	200,000	0	50,000	0	250,000
Faulkner	Local Roads	080668	Salem Rd. Bridge Reconstruction (Conway) (S)	1,000,000	0	250,000	0	1,250,000
Faulkner	Local Roads	080723	Hwy. 65 Ped. Bridge Impvts. (Greenbrier) (S)	304,000	0	76,000	0	380,000
Faulkner & Pulaski	I-40	012362	Conway – North Little Rock (S)	22,968,858	2,552,095	0	0	25,520,953
Faulkner & Van Buren	65	A80017	Hwy. 124 – S. of Greenbrier (Sel. Secs.) (S)	4,751,277	1,187,819	0	0	5,939,096
Franklin	23	040891	North Fork White Oak Creek Str. & Apprs. (S)	417,591	104,398	0	0	521,989
Franklin	64	040868	Hicks Creek Str. & Apprs. (S)	269,930	67,483	0	0	337,413
Franklin	64	A40023	Ozark – Altus (S)	3,936,000	984,000	0	0	4,920,000
Franklin & Logan	22	040828	Sebastian Co. Line – Paris (Sel. Secs.) (S)	7,143,589	1,785,897	0	0	8,929,486
Fulton	9	050347	Hwy. 9 Strs. & Apprs. (S)	7,630,263	1,814,264	0	0	9,444,527
Fulton	62	050520	Baxter Co. Line – Hwy. 87 (Passing Lane) (S)	259,882	64,970	0	0	324,852
Fulton	63	A50026	Hwy. 342 – Sharp Co. Line (S)	3,630,191	907,548	0	0	4,537,739
Fulton	395	050419	Pine Hill Creek Str. & Apprs. (S)	81,511	20,378	0	0	101,889
Fulton	62 & 223	050422	Shipman & Big Creeks Strs. & Apprs. (S)	7,872,284	1,968,071	0	0	9,840,355
Fulton	Local Roads	050502	Little Creek Str. & Apprs. (Fulton Co.) (S)	90,000	0	10,000	0	100,000
Fulton	Local Roads	050503	Spring River Str. & Apprs. (Fulton Co.) (S)	92,850	0	10,317	0	103,167
Fulton	Local Roads	050522	State Park Dr. Crossing Impvts. (Mammoth Spring) (S)	803,276	0	0	0	803,276
Garland	5	061439	Hwy. 7 – Deerpark Rd. (Safety Impvts.) (S)	12,259,878	1,362,209	0	0	13,622,087
Garland	5	061855	Hwy. 5 Erosion Repair (Garland Co.) (S)	1,421,903	355,476	0	0	1,777,378
Garland	5	R60140	Hwy. 70 East – Hwy. 7 North (F)	6,517,275	1,629,319	0	0	8,146,594
Garland	7	061547	Hwy. 75 – Hwy. 5 (S)	739,516	184,879	0	0	924,395
Garland	70	A60025	Hwy. 227 – Hwy. 270 (S)	4,451,871	1,112,968	0	0	5,564,839
Garland	227	A60034	Sunshine - Hwy. 270 (S)	2,032,921	508,230	0	0	2,541,151
Garland	270	061645	Hwy. 270 Intchg. Impvts. (Albert Pike Rd.) (Hot Springs) (S)	118,640	29,660	0	0	148,300
Garland	270	061737	Ouachita River – Fleetwood Dr. (Widening) (S)	3,546,245	886,561	0	0	4,432,806
Garland	270	061832	Hwy. 270 Intchg. Impvts. (Higdon Ferry Rd.) (Hot Springs) (S)	91,711	22,928	0	0	114,639
Garland	270	061882	Hwy. 270 Intchg. Impvts. (Carpenter Dam Rd.) (Hot Springs) (S)	56,000	14,000	0	0	70,000
Garland	270	A60014	Hwy. 7 – AKMD RR Overpass (Sel. Secs.) (S)	3,554,426	888,607	0	0	4,443,033
Garland	270	A60049	Hot Springs - Hot Spring Co. Line (S)	2,497,309	624,327	0	0	3,121,636
Garland	600	061748	Mill Creek Str. & Apprs. (S)	16,000	4,000	0	0	20,000
Garland	7, 70B	061922	Hwys. 7 and 70B Ped. Impvts. (Garland Co.) (S)	54,000	6,000	0	0	60,000
Garland	7, 70B & 270B	A60021	Hwys. 7, 70B, & 270B (Sel. Secs.) (Hot Springs) (S)	6,453,311	1,613,328	0	0	8,066,638
Garland	70, 270 & 270B	061769	Hwys. 70/270/270B Signal Impvts. (Hot Springs) (S)	193,152	33,500	33,500	0	260,152
Garland	Local Roads	061635	Hot Springs Emory & Seventh St. Sidewalks (TAP-19) (S)	57,922	0	14,481	0	72,403

Garland	Local Roads	061827	S. Fork Saline River Str. & Apprs. (Garland Co.) (S)	216,076	0	24,008	0	240,084
Garland	Local Roads	CB2601	Stokes Creek (Hot Springs) Str. & Apprs. (S)	16,000	0	4,000	0	20,000
Garland	Trail	061770	Hot Springs Stokes Creek Greenway Trail Ph. 1 (TAP-22) (S)	354,000	0	88,500	0	442,500
Garland & Pulaski	Various	061851	District 6 Bridge Painting Ph. 3 (S)	45,600	11,400	0	0	57,000
Garland & Saline	128	A60013	Hwy. 70 – Hwy. 5 (S)	337,555	84,389	0	0	421,943
Grant	35	020814	Hwy. 35 Str. & Apprs. (Grant Co.) (S)	32,000	8,000	0	0	40,000
Grant	270	020717	Prattsville - Jefferson Co. Line (Passing Lanes) (S)	33,669	8,417	0	0	42,087
Grant	Local Roads	020807	Sheridan Sidewalk Impvts. (TAP-23) (S)	500,000	0	125,000	0	625,000
Grant, Jefferson	167	A20038	Sheridan Bypass Impvts. (S)	3,168,000	792,000	0	0	3,960,000
Grant, Jefferson	270	A20032	Hurricane Creek - Hwy. 104 (Sel. Secs.) (S)	1,594,976	398,744	0	0	1,993,720
Grant, Pulaski & Saline	I-530	012515	South Terminal – Grant Co. Line (S)	126,916	14,102	0	0	141,018
Greene	34	100870	Hwy. 34 Strs. & Apprs. (S)	157,661	39,415	0	0	197,076
Greene	34	101100	Hwy. 34 Str. & Apprs. (Greene Co.) (S)	172,114	43,029	0	0	215,143
Greene	34	101130	Hwy. 34 Str. & Apprs. (S)	960,000	240,000	0	0	1,200,000
Greene	34	A00019	Hwy. 141 – Hwy. 135 (S)	1,975,014	493,753	0	0	2,468,767
Greene	49	100632	Co. Rd. 845 – Hwy. 135 (Paragould) (S)	303,929	75,982	0	0	379,911
Greene	49	100633	Paragould - North (S)	100,946	25,236	0	0	126,182
Greene	49	101065	Marmaduke – South (Sel. Secs.) (S)	437,666	109,417	0	0	547,083
Greene	49	A00021	Hwy. 358 – Hwy. 69 (Paragould) (S)	1,279,696	319,924	0	0	1,599,621
Greene	49	A00041	Marmaduke – Paragould (Sel. Secs.) (S)	3,066,524	766,631	0	0	3,833,155
Greene	90	A00022	S. of Delaplaine – Randolph Co. Line (S)	1,362,635	340,659	0	0	1,703,294
Greene	135	101013	Jacks Creek Str. & Apprs. (S)	3,836,037	959,009	0	0	4,795,046
Greene	135	101133	Hwy. 49B – Fairview Rd. (Paragould) (S)	315,213	78,803	0	0	394,016
Greene	135	101192	Fairview Rd. - Sunset Dr.	171,693	42,923	0	0	214,616
Greene	141	101107	Poplar Creek Str. & Apprs. (S)	201,962	50,491	0	0	252,453
Greene	141	A00008	Lick Creek Str. & Apprs. (S)	24,000	6,000	0	0	30,000
Greene	228	100997	Buffalo Head Slough Str. & Apprs. (S)	2,176,394	544,099	0	0	2,720,492
Greene	304	A00046	Randolph Co. Line – Delaplaine (S)	1,666,708	416,677	0	0	2,083,385
Greene	412	100708	Hwy. 412 West – Hwy. 49 (S)	186,738	46,684	0	0	233,422
Greene	412	A00062	Hwy. 49 – Hwy. 412B (S)	927,889	231,972	0	0	1,159,862
Greene	358, 412, 49	A00073	Hwy. 49Y, 358 and 412B Impvts. (Paragould) (S)	2,605,873	651,468	0	0	3,257,341
Greene	Trail	101096	Paragould & Mile Creek Trail Ph. 4 (TAP-21) (S)	300,000	0	75,000	0	375,000
Greene, Lawrence	412	101238	Cache River Str. Removal & Scour Repair (S)	177,864	44,466	0	0	222,330
Hempstead	195	030529	Caruse Creek & Tributary of Marlbrook Creek Strs. & Apprs. (S)	1,856,000	464,000	0	0	2,320,000
Hempstead	278	A30024	Hwy. 332 – Washington (S)	3,918,413	979,603	0	0	4,898,016
Hempstead	332	030631	Caruse Creek Str. & Apprs. (S)	32,000	8,000	0	0	40,000
Hempstead	371	A30009	Howard Co. Line – Blevins (S)	5,985,548	1,496,387	0	0	7,481,934
Hempstead	29 & 278	A30019	Hope Bypass Impvts. (S)	4,283,990	1,070,998	0	0	5,354,988
Hempstead	I-30	BB0306	Sheppard – Hwy. 278 (S)	16,908,602	1,878,734	0	0	18,787,336
Hempstead	Local Roads	030543	Hope Downtown Streetscaping (TAP-19) (S)	460,000	0	115,000	0	575,000
Hempstead	Local Roads	030600	ADPHT Historic Washington State Park Sidewalks (TAP-22) (S)	328,718	0	0	82,179	410,897
Hempstead	Local Roads	030656	District 3 Pavement Friction Impvts. (UTBWC) (S)	628,892	69,877	0	0	698,769
Hempstead	Trail	030566	L&A Tri-County Trail Impvts. (RTP-21) (S)	81,000	0	20,250	0	101,250
Hempstead & Howard	278	A30027	Nashville – Hwy. 332 (S)	8,000	2,000	0	0	10,000
Hempstead & Howard	355	A30025	Mineral Springs – McNab (S)	78,835	19,709	0	0	98,544
Hempstead & Miller	67	A30030	S. of UPRR Overpass – Red River (S)	1,179,391	294,848	0	0	1,474,239
Hempstead & Miller	I-30	030585	Arkansas Welcome Center – Hwy. 67 (Sel. Secs.) (S)	10,030,468	1,114,496	0	0	11,144,964
Hempstead & Miller	I-30	BB0303	Red River – East & West (F)	35,095,026	3,899,447	0	0	38,994,473
Hempstead & Nevada	278	A30038	Hwy. 29 - Rosston (S)	8,000	2,000	0	0	10,000
Hempstead & Pike	27	A30018	Howard Co. Line – Murfreesboro (S)	4,332,691	1,083,173	0	0	5,415,865
Hot Spring	9	A60015	Dallas Co. Line – Malvern (S)	5,655,771	1,413,943	0	0	7,069,714
Hot Spring	67	061344	UPRR Str. & Apprs. (Perla) (S)	24,000	6,000	0	0	30,000
Hot Spring	67	A60035	Francois Rd. – Saline Co. Line (S)	2,438,390	609,597	0	0	3,047,987
Hot Spring	84	061743	Beauchamp Creek Str. & Apprs. (S)	294,732	73,683	0	0	368,415
Hot Spring	270	061611	I-30 Strs. & Apprs. (Hwy. 270) (Malvern) (S)	80,000	20,000	0	0	100,000
Hot Spring	270	A60027	Stone Quarry Creek – I-30 (S)	2,738,582	684,645	0	0	3,423,227
Hot Spring	283	061741	I-30 Str. & Apprs. (Hwy. 283) (S)	6,400,000	1,600,000	0	0	8,000,000

Hot Spring	I-30	061760	Social Hill Rest Area – Ouachita River (S)	5,840,220	648,913	0	0	6,489,133
Hot Spring	Local Roads	061917	Prairie Bayou Str. & Apprs. (Hot Spring Co.) (S)	45,000	0	5,000	0	50,000
Hot Spring	N/A	061826	Social Hill Rest Area Safety Impvts. (S)	1,006,975	111,886	0	0	1,118,861
Hot Spring & Saline	I-30	061750	Rockport – Hwy. 70 (S)	28,096,210	3,121,801	0	0	31,218,011
Hot Spring, Pulaski & Saline	I-30 & I-440	061754	Overhead Sign Strs. & Signs Replacement (Central AR) (2022) (S)	3,564,768	396,085	0	0	3,960,853
Hot Springs & Garland	7	061309	Mitzi Pkwy. - Hwy. 290 (Safety Impvts.) (Sel. Secs.) (S)	150,444	16,716	0	0	167,160
Howard	278	A30028	Hwy. 70 – Center Point (S)	12,004	3,001	0	0	15,005
Howard	Local Roads	030551	Nashville Main St. Sidewalks PJ. 5 (TAP-21) (S)	100,000	0	25,000	0	125,000
Howard & Sevier	70	A30011	Hwy. 71 – Hwy. 278 (S)	1,102,136	275,534	0	0	1,377,670
Howard, Pike & Sevier	70, 278	030501	Saline & Caddo Rivers Strs. & Apprs. (S)	1,069,489	267,372	0	0	1,336,861
Independence	25	050439	Hwy. 25 Str. & Apprs. (Independence Co.) (S)	48,000	12,000	0	0	60,000
Independence	25	050533	Hwy. 25 Slide Repair (Independence Co.) (S)	4,000	1,000	0	0	5,000
Independence	69	A50012	Moorefield – Hwy. 122 (S)	2,297,953	574,488	0	0	2,872,441
Independence	69	A50027	Hwy. 167 – Hwy. 394 (Batesville) (S)	8,000	2,000	0	0	10,000
Independence	69	A50038	Linedale Rd. - Batesville (S)	2,059,193	514,798	0	0	2,573,991
Independence	106	A50040	Batesville - Harmontown Rd. (S)	691,530	172,883	0	0	864,412
Independence	167	050478	Hwy. 167 Emergency Route (Ramsey Mountain) (S)	1,457,237	364,309	0	0	1,821,546
Independence	167	A50028	Hwy. 25 – Hwy. 394 (Batesville) (S)	1,064,264	266,066	0	0	1,330,330
Independence	230	050415	Double Branch Str. & Apprs. (S)	1,119,106	279,777	0	0	1,398,883
Independence	233	050518	Twomile Creek Str. & Apprs. (S)	32,000	8,000	0	0	40,000
Independence	394	050420	Hwy. 394 - Moorefield (S)	40,000	3,000	0	0	43,000
Independence	Trail	050449	Independence Co. Greenway Trail (RTP) (S)	237,000	0	59,250	0	296,250
Independence & Jackson	69	A50022	Hwy. 122 – Hwy. 14 (S)	3,868,904	967,226	0	0	4,836,130
Izard	5	050535	Hwy. 5 Crossing Impvts. (Calico Rock) (S)	20,000	0	0	0	20,000
Izard	9	A50018	Brandenburg – Hwy. 69 (S)	3,220,421	747,733	0	0	3,968,154
Izard	9	A50029	Hwy. 69 - Hwy. 56 (S)	1,213,301	303,325	0	0	1,516,626
Izard	56	050423	Piney Creek Str. & Apprs. (S)	3,014,497	753,624	0	0	3,768,121
Izard	56	050475	Little Piney Creek Str. & Apprs. (S)	8,000	2,000	0	0	10,000
Izard	56	050517	Hars Creek Str. & Apprs. (S)	32,000	8,000	0	0	40,000
Izard	58	050500	Hwy. 58 Crossing Impvts. (Guion) (S)	262,496	0	0	0	262,496
Izard	Local Roads	050521	Poke Bayou Str. & Apprs. (Izard Co.) (S)	45,000	0	5,000	0	50,000
Izard	Local Roads	050534	Calico Creek Str. & Apprs. (Calico Rock) (S)	45,000	0	5,000	0	50,000
Izard & Sharp	56	A50021	Hwy. 9 – Hwy. 167 (S)	4,228,479	1,057,120	0	0	5,285,599
Jackson	17	050451	Village Creek Str. & Apprs. (S)	55,883	13,971	0	0	69,854
Jackson	17	A50014	Woodruff Co. Line – North (S)	3,361,369	840,342	0	0	4,201,711
Jackson	18	050446	Hwy. 18 Railroad Signals Upgrade (Diaz) (S)	224,114	0	0	0	224,114
Jackson	37	A50020	Hwy. 18 – Independence Co. Line (Sel. Secs.) (S)	3,156,662	789,166	0	0	3,945,828
Jackson	42	050516	Cow Lake Ditch Str. & Apprs. (S)	32,000	8,000	0	0	40,000
Jackson	224	050416	Cattail Creek Str. & Apprs. (S)	1,018,356	254,589	0	0	1,272,945
Jackson	226	A50023	Hwy. 367 – Craighead Co. Line (S)	1,478,834	369,709	0	0	1,848,543
Jackson	367	005836	White River Str. & Apprs. (Newport) (Hwy. 367)	31,853	7,963			39,816
Jackson	980	050414	Hwy. 980 Str. & Apprs. (S)	485,600	121,400	0	0	607,000
Jackson	Trail	050435	ASU-Newport Memorial Trail Ph. 2 (TAP-21) (S)	0	0	0	0	0
Jackson, Lonoke & White	57	AX0008	Jackson, Lonoke & White	4,999,500	555,500	0	0	5,555,000
Jefferson	31	020812	Waterloo Drainage Ditch Str. & Apprs. (S)	65,270	16,317	0	0	81,587
Jefferson	54	A20019	Hwy. 79 – Grant Co. Line (S)	3,290,658	822,664	0	0	4,113,322
Jefferson	88	020784	Little Bayou Meto Strs. & Apprs. (S)	3,520,315	639,396	0	240,683	4,400,393
Jefferson	190	020588	11th Ave. – Harding Ave. (Hwy. 190) (Pine Bluff) (S)	4,513,810	1,128,453	0	0	5,642,263
Jefferson	190	020813	Hwy. 190 Str. & Apprs. (Jefferson Co.) (S)	64,104	16,026	0	0	80,130
Jefferson	425	A20034	Lincoln Co. Line - Hwy. 65 (S)	1,218,000	304,500	0	0	1,522,500
Jefferson	530	BB0203	Hwy. 65B - Hwy. 65	1,440,000	160,000	0	0	1,600,000
Jefferson	15 & 31	020802	Hwys. 15/31 Y-Inters. Safety Impvts. (S)	22,500	2,500	0	0	25,000
Jefferson	63 & 65B	020702	I-530 – I-530 (Pine Bluff) (S)	11,764,155	2,941,039	0	0	14,705,194
Jefferson	63B	020705	Pine Bluff Downtown Streetscape Ph. 3 (TAP-18) (S)	346,744	0	86,686	0	433,430
Jefferson	79B	020628	I-530 - Hwy. 79B (Franklin St. & 6th Ave.) (Pine Bluff) (S)	10,560,000	2,640,000	0	0	13,200,000
Jefferson	I-530	020661	I-530 Access Impvts. (Jefferson Co.) (Phase 1) (S)	671,077	167,769	0	0	838,846
Jefferson	I-530	020734	Stagecoach Rd. – Hwy. 65B (S)	8,865,507	985,056	0	0	9,850,564

Jefferson	I-530	BB0202	Hwy. 104 – Hwy. 65B (F)	22,047,208	2,449,690	0	0	24,496,898
Jefferson	I-530 & 63	020789	District 2 Bridge Painting (2022) (S)	943,048	235,762	0	0	1,178,810
Jefferson	Local Roads	020731	White Hall Sidewalks (TAP-21) (S)	264,000	0	66,000	0	330,000
Jefferson	Local Roads	020834	Gamble Creek Str. & Apprs. (White Hall) (S)	45,000	0	5,000	0	50,000
Johnson	123	080499	Gee Creek Str. & Apprs. (S)	9	2	0	0	11
Johnson	215	080617	Wolf Pen Creek Str. & Apprs. (S)	6,295	1,574	0	0	7,869
Johnson	Local Roads	080730	Univ. of Ozarks Campus Crosswalk Impvts. (TAP-23) (S)	236,000	0	59,000	0	295,000
Johnson & Pope	I-40	080648	Hwy. 64 – Hwy. 331 (S)	38,209,645	4,245,516	0	0	42,455,161
Lafayette	160, 29	A30041	Hwys. 29 & 160 Impvts. (Lafayette Co.) (S)	6,250,852	1,410,830	0	0	7,661,683
Lafayette	Local Roads	030645	Co. Rd. 47 Str. & Apprs. (Lafayette Co.) (S)	45,000	0	5,000	0	50,000
Lawrence	25	100991	Independence Co. Line – Eaton Strs. & Apprs. (S)	6,767,057	1,691,764	0	0	8,458,821
Lawrence	62	101119	Spring River Str. & Apprs. (Imboden) (S)	406,981	101,745	0	0	508,727
Lawrence	63	100981	Hwy. 117 - Hwy. 25 (Black Rock) (S)	1,213,600	303,400	0	0	1,517,000
Lawrence	63	101188	Imboden – Co. Rd. 208 (Passing Lanes) (S)	134,929	33,732	0	0	168,661
Lawrence	63	A00009	Hwy. 63B West – Greene Co. Line (S)	5,271,970	1,317,993	0	0	6,589,963
Lawrence	91	A00017	Hwy. 63 – Craighead Co. Line (S)	164,041	41,010	0	0	205,051
Lawrence	228	A00013	Hwy. 349 – Hwy. 63 (S)	849,297	212,324	0	0	1,061,621
Lawrence	412	A00075	Hwy. 63 - Hwy. 67 (S)	2,467,897	616,974	0	0	3,084,871
Lee	17	110754	Cache River & Relief Strs. & Apprs. (S)	1,047,621	261,905	0	0	1,309,527
Lee	79	A10011	Monroe Co. Line – Big Creek (Sel. Sec.) (S)	1,206,265	301,566	0	0	1,507,831
Lee	79	A10033	Smith Corner – E. of Marianna (Sel. Secs.) (S)	2,080,890	520,222	0	0	2,601,112
Lee	364	110804	Hwy. 364 Strs. & Apprs. (S)	8,000	2,000	0	0	10,000
Lee	1 & 44	A10020	Marianna – North (Sel. Secs.) (S)	8,000	2,000	0	0	10,000
Lee	Local Roads	110872	St. Francis Floodway Str. & Apprs. (Lee Co.) (S)	45,000	0	5,000	0	50,000
Lee	Local Roads	110873	Little Hog Rusk Creek Str. & Apprs. (Lee Co.) (S)	45,000	0	5,000	0	50,000
Lee	Local Roads	110874	Bear Creek Str. & Apprs. (Lee Co.) (S)	45,000	0	5,000	0	50,000
Lee & St. Francis	79	A10046	E. of Hwy. 121 - Hughes (Sel. Secs.) (S)	3,770,356	942,589	0	0	4,712,945
Lincoln	11	020713	Long Lake Str. & Apprs. (S)	1,635,119	408,780	0	0	2,043,899
Lincoln	199	020776	Deep Bayou Str. & Apprs. (S)	420,047	105,012	0	0	525,059
Lincoln	293	020778	Ladd Canal Str. & Apprs. (S)	307,062	76,765	0	0	383,827
Lincoln	425	A20029	Star City – Jefferson Co. Line (S)	7,338,067	1,834,517	0	0	9,172,584
Little River	71	030531	Red River – Ogden (S)	36,192	9,048	0	0	45,240
Little River	71	030599	Hwy. 71 RR Crossing Impvts. (Ashdown) (S)	889,268	0	0	0	889,268
Little River	71	A30020	Hwy. 108 – Wilton (S)	1,520,903	380,226	0	0	1,901,129
Little River	32 & 41	A30012	Hwys. 32 & 41 (Sel. Secs.) (S)	12,507,309	3,126,827	0	0	15,634,136
Little River & Sevier	71	A30021	Wilton – Winters Creek (S)	6,740,476	1,685,119	0	0	8,425,595
Logan	10	A40019	Sebastian Co. Line – Magazine (Sel. Secs.) (S)	4,412,251	1,103,063	0	0	5,515,314
Logan	23	080749	Petit Jean River Relief Str. & Apprs. (S)	32,000	8,000	0	0	40,000
Logan	309	080750	Sixmile Canal Str. & Apprs. (S)	32,000	8,000	0	0	40,000
Logan	Local Roads	040855	School Sidewalks (Paris) (TAP-20) (S)	30,581	0	7,646	0	38,227
Logan	Local Roads	080755	West Creek Str. & Apprs. (Paris) (S)	45,000	0	0	0	45,000
Logan & Scott	71 & 71B	A40017	Hwys. 71 & 71B (Sel. Secs.) (S)	10,945,620	2,736,405	0	0	13,682,025
Logan & Yell	22	AX0003	Subiaco – Dardanelle (Sel. Secs.) (S)	11,672,597	2,918,150	0	0	14,590,747
Lonoke	5	060906	Hwy. 89 – Greystone Blvd. (Cabot) (S)	217,460	54,365	0	0	271,825
Lonoke	5	A60008	Cabot – White Co. Line (Sel. Secs.) (S)	1,556,268	389,067	0	0	1,945,335
Lonoke	13	061745	Crooked Creek Str. & Apprs. (S)	3,669,467	917,367	0	0	4,586,834
Lonoke	15	A60048	Jefferson Co. Line - Hwy. 165 (S)	1,201,124	300,281	0	0	1,501,405
Lonoke	38	061609	Mill Creek Str. & Apprs. (S)	8,472	2,118	0	0	10,590
Lonoke	38	061806	Hwy. 38/Lincoln St. Inters. Impvts. (Austin) (S)	230,000	0	57,500	0	287,500
Lonoke	67	061642	Hwy. 5 – Hwy. 89 (Widening) (Cabot) (F)	1,695,660	423,915	0	0	2,119,575
Lonoke	67	061859	Hwys. 67/89 Intchng. Impvts. (Cabot) (S)	116,310	29,078	0	0	145,388
Lonoke	89	061837	Central Arkansas Greenway: Pine St. – Campground Rd. (Cabot) (S)	304,000	0	76,000	0	380,000
Lonoke	89	A60026	Hwy. 236 – Cabot (S)	1,205,946	301,487	0	0	1,507,433
Lonoke	165	061818	Hwy. 165 Sidewalk (England) (S)	30,000	0	7,500	0	37,500
Lonoke	319	A60028	Hwy. 38 – Hwy. 367 (Ward) (S)	753,190	188,298	0	0	941,488
Lonoke	321	061509	Hwy. 367 - Hwy. 89 (Cabot) (S)	2,548,218	637,054	0	0	3,185,272
Lonoke	381	A60037	Hwy. 70 – Hwy. 232 (S)	2,980,064	745,016	0	0	3,725,080

Lonoke	13 & 31	061613	I-40 Strs. & Apprs. (Hwys. 13 & 31) (Carlisle & Lonoke) (S)	27,166,377	6,659,357	132,238	0	33,957,972
Lonoke	15 & 89	A60036	Hwy. 70 – Hwy. 236 (S)	8,000	2,000	0	0	10,000
Lonoke	319 & 367	061457	Hwy. 319 RR Sig. Upgrade & Traffic Sig. (Ward) (S)	20,000	0	0	0	20,000
Lonoke	321 & 3215	A60031	Hwy. 89 – Hwy. 31 (S)	1,625,773	406,443	0	0	2,032,216
Lonoke	5,89	061889	I-57 Intchn. Impvts. (Cabot) (S)	4,000	1,000	0	0	5,000
Lonoke	I-40	061759	Kerr Rd - Hwy. 97 (S)	40,500	4,500	0	0	45,000
Lonoke	Local Roads	061719	Main St. Streetscaping (Cabot) (S)	200,000	0	50,000	0	250,000
Lonoke	Local Roads	061809	Safe Routes to School (Ward) (S)	307,106	0	76,777	0	383,883
Lonoke	Local Roads	061817	Downtown Streetscape (Cabot) (S)	4,000	0	1,000	0	5,000
Lonoke	Local Roads	061891	Hwy. 321 - Campground Rd. (Kerr Station Rd.) (Cabot) (S)	480,000	0	607,178	0	1,087,178
Lonoke	Trail	061720	Lonoke Co. Multi-Use Trail (Cabot) (S)	1,269,000	0	317,250	0	1,586,250
Lonoke	Trail	061853	Lonoke Co. Multi-Use Trail (Austin) (S)	640,000	0	160,000	0	800,000
Lonoke & Prairie	38	A60043	Hwy. 367 – Hwy. 13 (S)	8,000	2,000	0	0	10,000
Lonoke & Prairie	I-40	061677	I-440 - Kerr Rd. (S)	36,000	4,000	0	0	40,000
Lonoke & Prairie	I-40	061687	Hwy. 31 – East (S)	25,557,291	2,839,699	0	0	28,396,990
Lonoke & Pulaski	89	A60038	Cabot – Hwy. 107 (S)	1,804,863	394,977	0	0	2,199,840
Lonoke & Pulaski	165	A60030	Keo – Hwy. 391 (S)	5,984,899	1,496,225	0	0	7,481,124
Lonoke & Pulaski	294	A60050	Hwy. 161 – Hwy. 89 (S)	2,056,771	514,192	0	0	2,570,963
Lonoke & White	31	050342	Cypress Bayou – Hwy. 267 Strs. & Apprs. (S)	9,939,337	2,484,834	0	0	12,424,171
Lonoke & White	31	AX0007	Hwy. 70 – Hwy. 67B (Sel. Secs.) (S)	5,720,489	1,430,123	0	0	7,150,612
Lonoke & White	67	AX0002	Hwy. 67 Preservation Treatment (S)	4,352,832	1,088,208	0	0	5,441,040
Lonoke & White	367	012527	Cypress Bayou Str. & Apprs. (S)	32,000	8,000	0	0	40,000
Lonoke, Prairie & Pulaski	Various	061850	District 6 Bridge Painting Ph. 2 (S)	4,000	1,000	0	0	5,000
Lonoke, Pulaski	I-57	061915	I-57 Guardrail Impvts. (Lonoke & Pulaski Cos.) (S)	1,453,500	161,500	0	0	1,615,000
Madison	21	090668	Maxwell Creek Str. & Apprs. (S)	64,000	16,000	0	0	80,000
Madison	23	090523	War Eagle Creek Str. & Apprs. (S)	4,755,479	1,188,870	0	0	5,944,349
Madison	23	090579	Hwy. 23 Strs. & Apprs. (Madison Co.) (S)	7,645,842	1,911,460	0	0	9,557,302
Madison	16 & 23	A90011	Combs – Huntsville (S)	7,530,920	1,882,732	0	0	9,413,652
Madison	Local Roads	090633	Huntsville Main St. and Lee St. Sidewalks (TAP-20) (S)	4,000	0	1,000	0	5,000
Madison	Local Roads	090746	Kings River Str. & Apprs. (Madison Co.) (S)	45,000	0	5,000	0	50,000
Madison	Local Roads	090747	War Eagle Creek Str. & Apprs. (Madison Co.) (S)	45,000	0	5,000	0	50,000
Madison & Washington	45	AX0006	Hwy. 265 – Hwy. 412B (S)	6,280,580	1,570,145	0	0	7,850,725
Marion	14	009916	Missouri & Northern Arkansas RR Str. & Apprs. (Summit) (S)	2,269,389	567,347	0	0	2,836,736
Marion	14	A90013	Hwy. 62 – Searcy Co. Line (S)	2,649,714	662,429	0	0	3,312,143
Marion	62	090618	Hwy. 62 Railroad Signals Upgrade (Yellville) (S)	74,900	0	0	0	74,900
Marion	62	090745	Snow – Georges Creek (Passing Lanes) (S)	242,909	60,727	0	0	303,636
Marion	62	A90027	W. of Hwy. 202 – E. of Hwy. 14 (Yellville) (S)	609,680	152,420	0	0	762,100
Marion	202	090749	Hwy. 202 Crossing Impvts. (Marion Co.) (S)	20,000	0	0	0	20,000
Marion	Ferry Boat	090654	Peel Ferry Dock Improvements (S)	600,000	150,000	0	0	750,000
Marion	Trail	090658	Flippin Fallen Ash Creek Bridge (RTP) (S)	200,000	0	50,000	0	250,000
Miller	71	030477	Hwy. 67 – Arkansas Blvd. (Texarkana) (F)	836,636	209,159	0	0	1,045,795
Miller	71	030601	Nix Creek Str. & Apprs. (Texarkana) (S)	28,000	7,000	0	0	35,000
Miller	71	A30015	Co. Rd. 245 – Hwy. 67 (Texarkana) (Sel. Secs.) (S)	4,355,335	1,088,834	0	0	5,444,169
Miller	82	030646	Hwy. 237 - Mosley Rd (S)	269,500	67,375	0	0	336,875
Miller	134	030633	Old Channel McKinney Bayou Str. & Apprs. (S)	32,000	8,000	0	0	40,000
Miller	196	A30032	I-49 – East (S)	8,000	2,000	0	0	10,000
Miller	237	A30014	Hwy. 67 – Hwy. 71 (Texarkana) (S)	4,208,751	1,052,188	0	0	5,260,939
Miller	108 & 296	A30013	Hwys. 108 & 296 (Sel. Secs.) (S)	7,677,057	1,919,264	0	0	9,596,321
Miller	I-30	030575	Texas State Line – I-49 (Texarkana) (S)	70,246	17,561	0	0	87,807
Miller	Local Roads	030507	Tennessee Rd. RR Signal Upgrade (Texarkana) (S)	16,972	0	0	0	16,972
Miller	Trail	030627	Texarkana Nix Creek Trail (TAP-23) (S)	36,000	0	9,000	0	45,000
Mississippi	14	101215	Hwy. 14 Str. & Apprs. (Mississippi Co.) (S)	32,000	8,000	0	0	40,000
Mississippi	18	100654	Hwy. 18 Improvements (Manila) (S)	15,018	3,754	0	0	18,772
Mississippi	18	A00040	Holland St. – I-55 (Blytheville) (S)	1,152,721	288,180	0	0	1,440,901
Mississippi	18	A00092	I-55 - Hwy. 312 (Blytheville) (S)	1,584,000	396,000	0	0	1,980,000
Mississippi	61	101009	Ditch No. 30 Str. & Apprs. (Blytheville) (S)	2,832,290	708,073	0	0	3,540,363
Mississippi	61	A00015	Crittenden Co. Line – Wilson (Sel. Secs.) (S)	4,071,432	1,017,858	0	0	5,089,290

Mississippi	120	101001	Ditch No. 35 Str. & Apprs. (S)	2,762,440	690,610	0	0	3,453,050
Mississippi	120	101212	Mill Bayou Str. & Apprs. (S)	32,000	8,000	0	0	40,000
Mississippi	137	A00016	Hwy. 312 – Hwy. 150 (S)	209,064	52,266	0	0	261,330
Mississippi	148	100098	Ditch No. 6 Str. & Apprs. (S)	1,989,438	497,359	0	0	2,486,797
Mississippi	151	100998	Ditch No. 13 Str. & Apprs. (S)	68,790	17,197	0	0	85,987
Mississippi	158	101211	I-55 Overpass (Hwy. 158) Str. & Apprs. (S)	32,000	8,000	0	0	40,000
Mississippi	158	A00014	Hwy. 181 – Hwy. 77 (S)	1,965,873	491,468	0	0	2,457,341
Mississippi	239	101216	Pemiscot Bayou Str. & Apprs. (S)	32,000	8,000	0	0	40,000
Mississippi	325	101134	Hwy. 325 Impvts. (Osceola) (S)	16,000	4,000	0	0	20,000
Mississippi	140 & 181	A00045	Hwys. 140 & 181 (Sel. Secs.) (S)	6,635,619	1,658,905	0	0	8,294,524
Mississippi	61 & 140	101141	Hwys. 61/140 Inters. Impvts. (Osceola) (S)	154,154	38,538	0	0	192,692
Mississippi	77 & 140	A00063	Hwys. 77 & 140 Impvts. (Mississippi Co.) (S)	8,000	2,000	0	0	10,000
Mississippi	I-55	101076	Hwy. 181 – Hwy. 158 (S)	76,568,644	8,507,627	0	0	85,076,271
Mississippi	I-55	101077	Blytheville – Missouri State Line (S)	4,580,592	508,955	0	0	5,089,547
Mississippi	I-55	101111	Hwy. 148 – So. of Hwy. 61 (S)	39,948,248	4,438,694	0	0	44,386,942
Mississippi	Local Roads	101137	C.R. E876 Crossing Impvts. (Mississippi Co.) (S)	502,356	0	0	0	502,356
Mississippi	Local Roads	101145	Osceola Downtown Streetscape Ph. 2 (TAP-22) (S)	157,000	0	39,250	0	196,250
Mississippi	Local Roads	101149	AGFC Barfield Mississippi River Access (RTP-22) (S)	504,000	0	0	126,000	630,000
Mississippi	Local Roads	101218	Co. Rd. 860 Crossing Impvts. (Mississippi Co.) (S)	671,429	0	0	0	671,429
Mississippi	Local Roads	BR4707	Pemiscott Bayou Str. & Apprs. (S)	1,520,000	342,000	38,000	0	1,900,000
Mississippi	Trail	101180	Keiser Multi-Use Trail (RTP-23) (S)	90,000	0	22,500	0	112,500
Mississippi	Various	100955	Hwys. 77, 140, 158, & 181 Strs. & Apprs. (Mississippi Co.) (S)	24,699,659	6,174,915	0	0	30,874,574
Monroe	1	A10019	White River – Hwy. 39 (S)	2,394,029	598,507	0	0	2,992,536
Monroe	17	110706	Boat Gunwale Slash Str. & Apprs. (S)	3,563,253	890,813	0	0	4,454,067
Monroe	20	110701	Hwy. 20 Strs. & Apprs. (S)	16,000	4,000	0	0	20,000
Monroe	49	110708	Arkansas Midland RR Str. & Apprs. (Helena-West Helena) (S)	8,000	2,000	0	0	10,000
Monroe	49	A10021	Hwy. 17 – Hwy. 70 (Brinkley) (S)	1,046,359	261,590	0	0	1,307,949
Monroe	49	A10022	Hwy. 362 – Phillips Co. Line (S)	1,882,783	470,696	0	0	2,353,479
Monroe	70	110828	Fifteenmile Bayou Str. & Apprs. (West Memphis) (S)	93,031	23,258	0	0	116,289
Monroe	79	A10034	Prairie Co. Line – Hwy. 79B (S)	639,230	159,808	0	0	799,038
Monroe	17 & 70	110826	Hwys. 17/70 Y-Inters. Safety Impvts. (Monroe Co.) (S)	663,686	73,743	0	0	737,429
Monroe	50 & 118	110709	Ditch No. 9 & Chatman Branch Strs. & Apprs. (S)	1,717,208	429,302	0	0	2,146,510
Monroe	I-40	110806	I-40 Mississippi River Crossing Inspection (S)	813,060	90,340	0	0	903,400
Monroe	I-40	BB0101	Cache River – Bayou DeView (S)	142	16	0	0	158
Monroe & St. Francis	44	110749	Little Cypress Bayou Str. & Apprs. (S)	24,000	6,000	0	0	30,000
Monroe & St. Francis	147	110748	Fish Bayou Str. & Apprs. (S)	282,766	70,692	0	0	353,458
Monroe & St. Francis	Trail	110731	West Memphis Ten Mile Bayou Trail (TAP-19) (S)	234,000	0	58,500	0	292,500
Montgomery	270	080735	Scott Co. Line - Mount Ida (Passing Lanes) (S)	4,000	1,000	0	0	5,000
Montgomery	270	A80012	Mount Ida – Garland Co. Line (Sel. Secs.) (S)	4,107,572	1,026,893	0	0	5,134,465
Montgomery	Trail	080727	Mount Ida Forest Jones Park Trail Impvts. (RTP-23) (S)	52,000	0	13,000	0	65,000
Nevada	19	A30033	Hwy. 371 – Hwy. 29 (S)	3,959,820	989,955	0	0	4,949,775
Nevada	278	A30035	Hwy. 371 – Ouachita Co. Line (S)	8,000	2,000	0	0	10,000
Nevada	371	A30039	Rosston - Columbia Co. Line (S)	2,992,000	748,000	0	0	3,740,000
Nevada	387	030530	Mill Creek Str. & Apprs. (S)	960,000	240,000	0	0	1,200,000
Nevada	24 & 371	A30034	I-30 - East (Sel. Secs.) (S)	8,186,087	2,046,522	0	0	10,232,609
Nevada & Pike	19	A30036	Hwy. 29 - North (Sel. Secs.) (S)	8,000	2,000	0	0	10,000
Newton	7	090246	Lurton - North & South (Passing Lanes) (S)	124,613	31,153	0	0	155,767
Newton	7	A90018	Hwy. 16 – Jasper (S)	4,727,447	1,181,862	0	0	5,909,309
Newton	21	A90028	Johnson Co. Line – North (S)	3,014,371	753,593	0	0	3,767,964
Newton	65	090669	Western Grove – Hwy. 123 (S)	632,686	158,171	0	0	790,857
Ouachita	7	A70028	N. of Camden – Freeo Creek (S)	2,884,402	721,101	0	0	3,605,503
Ouachita	79	070621	Ouachita River Str. & Apprs. (S)	32,000	8,000	0	0	40,000
Ouachita	79	070632	Hwys. 79/79B/278 Inters. Impvts. (S)	45,000	5,000	0	0	50,000
Ouachita	278	A70010	Hwy. 79 – Calhoun Co. Line (East Camden) (S)	1,885,095	471,274	0	0	2,356,369
Ouachita	Local Roads	070593	N. Cedar St. Crossing Impvts. (Bearden) (S)	14,400	0	0	0	14,400
Ouachita & Union	7	070591	Hwy. 7 Cable Median Barrier Impvts. (S)	9,752,682	1,083,631	0	0	10,836,313
Perry	9	080609	Harris Creek Str. & Apprs. (Perryville) (S)	1,941,817	485,454	0	0	2,427,271

Perry	10	A80035	Yell Co. Line – Perry (S)	5,778,763	1,444,691	0	0	7,223,454
Perry	60	080676	Arkansas River – West (Drainage Impvts.) (S)	2,832,467	708,117	0	0	3,540,584
Perry	Local Roads	080754	Fourche LaFave River Str. & Apprs. (Perry Co.) (S)	45,000	0	5,000	0	50,000
Phillips	1	A10035	Monroe Co. Line – Hwy. 318 (S)	1,921,332	480,333	0	0	2,401,665
Phillips	40	110711	Hwy. 131 - Mississippi River (S)	4,500	500	0	0	5,000
Phillips	49	A10037	Hwy. 39 - Hwy. 1 (Sel. Sec.) (S)	790,716	197,679	0	0	988,395
Phillips	242	A10038	Co. Rd. 300 – Hwy. 1 (Sel. Secs.) (S)	1,547,397	386,849	0	0	1,934,246
Phillips	318, 44	A10036	Hwys. 44 & 318 Impvts. (Phillips Co.) (S)	4,289,594	869,736	0	0	5,159,330
Phillips	Local Roads	110875	Big Cypress Creek Str. & Apprs. (Phillips Co.) (S)	45,000	0	5,000	0	50,000
Pike	27	A30040	Prairie Creek - Hwy. 70 (S)	2,112,000	528,000	0	0	2,640,000
Pike	84	030632	Antoine River Str. & Apprs. (S)	32,000	8,000	0	0	40,000
Poinsett	1	A00064	Hwy. 14 – Hwy. 158 (S)	1,262,676	315,669	0	0	1,578,345
Poinsett	1	A00091	Hwy. 158 - Craighead Co. Line (S)	968,000	242,000	0	0	1,210,000
Poinsett	14	A00018	L'Anguille River – Hwy. 163 South (S)	1,421,032	355,258	0	0	1,776,290
Poinsett	14	A00039	Waldenburg East & West (Sel. Secs.) (S)	1,880,480	470,120	0	0	2,350,600
Poinsett	14	A00065	Hwy. 163 – I-555 (S)	1,576,458	394,114	0	0	1,970,572
Poinsett	49	A00066	Hwy. 214 – Cross Co. Line (S)	642,497	160,624	0	0	803,121
Poinsett	69	101132	Hwy. 69 Str. & Apprs. (Poinsett Co.) (S)	1,611,361	402,840	0	0	2,014,201
Poinsett	118	101017	Tyrnza River & Ditch No. 6 Strs. & Apprs. (S)	6,747,093	1,686,773	0	0	8,433,866
Poinsett	135	101165	I-555 – North (S)	3,055,206	763,801	0	0	3,819,007
Poinsett	308	100840	Ditch Nos. 1 & 47 Strs. & Apprs. (S)	893,812	223,453	0	0	1,117,265
Poinsett	Local Roads	101116	Co. Rd. 16/Hunters Horn Rd. RR Signals & Surf. (Poinsett Co.) (S)	44,097	0	0	11,024	55,122
Poinsett	Local Roads	101235	AR 14B Rd Str. & Apprs. (Poinsett Co.) (S)	45,000	0	5,000	0	50,000
Poinsett	Local Roads	101236	L'Anguille River Str. & Apprs. (Poinsett Co.) (S)	45,000	0	5,000	0	50,000
Poinsett	Trail	101146	ASUN Marked Tree Walking Trail Ph. 1 (TAP-22) (S)	107,000	0	0	26,750	133,750
Poinsett	Trail	101186	Truman Sunken Lands Trail (TAP-23) (S)	33,527	0	8,382	0	41,909
Polk	8	040924	Rock Creek Str. & Apprs. (S)	146,110	36,527	0	0	182,637
Polk	71	040867	Sixmile Creek Str. & Apprs. (S)	24,000	6,000	0	0	30,000
Polk	71	040892	McKinney Creek Str. & Apprs. (S)	330,874	82,719	0	0	413,593
Polk	88	040893	Irons Fork & Loftis Creek Strs. & Apprs. (S)	475,101	118,775	0	0	593,876
Polk	Local Roads	040835	Mena Sidewalk Impvts. (TAP-21) (S)	300,000	0	75,000	0	375,000
Polk	Local Roads	040952	Barton Ave. RR Crossing Impvts. (Cove) (S)	123,592	0	0	0	123,592
Polk	Local Roads	040988	Board Camp Creek Str. & Apprs. (Polk Co.)(S)	45,932	0	5,000	0	50,932
Polk & Scott	71	A40024	Sevier Co. Line – "Y" City (Sel. Secs.) (S)	19,698,095	4,924,524	0	0	24,622,619
Pope	7	080638	Hwy. 7 Railroad Signals Upgrade (Russellville) (S)	257,742	0	0	0	257,742
Pope	7	A80023	N. of Old Hwy. 7 – Newton Co. Line (S)	7,270,882	76,810	0	0	7,347,692
Pope	7	A80037	I-40 – Dover (S)	2,791,739	692,908	0	0	3,484,647
Pope	64	A80025	Atkins – Conway Co. Line (S)	1,815,150	453,787	0	0	2,268,937
Pope	64	A80036	Hwy. 326 - El Paso Ave. (Russellville) (S)	899,976	224,994	0	0	1,124,970
Pope	105	080529	Hector, Isabell & Alewine Creeks Strs. & Apprs. (S)	250,979	62,745	0	0	313,724
Pope	124	080616	Hwy. 124 Strs. & Apprs. (Pope Co.) (S)	2,508,283	627,071	0	0	3,135,354
Pope	326	A80030	Lake Dardanelle State Park – Hwy. 7 (Russellville) (S)	8,000	2,000	0	0	10,000
Pope	331	080686	16th St. – Hwy. 64 (Russellville) (S)	74,729	18,682	0	0	93,411
Pope	333	080608	Lake Dardanelle Str. & Apprs. (London) (S)	20,000	5,000	0	0	25,000
Pope	333	080681	Hwy. 333 RR Signals Upgrade (London) (S)	540,583	0	0	0	540,583
Pope	247, 331 & 363	A80032	Hwys. 247, 331 & 363 Impvts. (Pottsville & Russellville) (S)	3,889,777	972,444	0	0	4,862,221
Pope	7, 124 & 326	A80018	Hwys. 7, 124 & 326 (Sel. Secs.) (S)	5,838,842	1,459,711	0	0	7,298,552
Pope	7T	080643	Hwy. 7T Railroad Signals Upgrade (Russellville) (S)	217,660	0	0	0	217,660
Pope	I-40	080580	Hwy. 331 – Atkins (S)	296,032	32,892	0	0	328,924
Pope	Local Roads	080720	16th St. Crossing Impvts. (Russellville) (S)	286,410	0	0	0	286,410
Pope	Local Roads	080722	19th St. Crossing Impvts. (Russellville) (S)	272,856	0	0	0	272,856
Pope	Local Roads	080765	Linker Creek Str. & Apprs. (Dover) (S)	45,000	0	5,000	0	50,000
Pope	Local Roads	080766	McCoy Creek Str. & Apprs. (Dover) (S)	45,000	0	5,000	0	50,000
Pope	Local Roads	080772	7th St. Crossing Closure (Russellville) (S)	52,000	0	0	0	52,000
Pope	Local Roads	080773	10th St. Crossing Closure (Russellville) (S)	52,000	0	0	0	52,000
Pope	N/A	080733	ATU Arkansas Trail Management Institute (TAP-23) (S)	504,000	126,000	0	0	630,000
Pope	Trail	080671	Russellville Schoolhouse Trail Ph. 2 (TAP) (S)	350,000	0	87,500	0	437,500

Pope & Conway	I-40	BB0806	Atkins – Plumerville (S)	13,633,567	1,514,841	0	0	15,148,408
Prairie	11	A60044	Hwy. 38 – White Co. Line (S)	8,000	2,000	0	0	10,000
Prairie	33	A60039	Monroe Co. Line - Hwy. 30 (S)	1,715,441	428,860	0	0	2,144,301
Prairie	63	061856	Hwys. 63/70 Y-Inters. Safety Impvts. (Prairie Co.) (S)	385,299	42,811	0	0	428,111
Prairie	63	A60057	Hwy. 70 - Arkansas Co. Line	3,564,000	891,000	0	0	4,455,000
Prairie	79	A60040	Arkansas Co. Line - Monroe Co.	1,196,016	299,004	0	0	1,495,020
Prairie	86	061614	Wattensaw Bayou & Relief Strs. & Apprs. (S)	3,406,234	851,558	0	0	4,257,792
Prairie	33 & 63	061615	La Grue Bayou, Wolf Island Slash & Honey Creek Strs. & Apprs. (S)	12,800,000	3,200,000	0	0	16,000,000
Pulaski	5	061929	Hwys. 5 Ped. Impvts. (Pulaski Co.) (S)	54,000	6,000	0	0	60,000
Pulaski	10	061331	Pleasant Ridge Rd. – Pleasant Valley Dr. (L.R.) (F)	2,659,079	469,249	0	0	3,128,328
Pulaski	10	061382	Taylor Loop Rd. – Pleasant Ridge Rd. (S)	1,395,560	348,890	0	0	1,744,450
Pulaski	10	A60022	Goodson Rd. – Chenal Pkwy. (Little Rock) (S)	1,620,574	405,143	0	0	2,025,717
Pulaski	10	A60023	Chenal Pkwy. – Taylor Loop Rd. (Little Rock) (S)	2,007,050	501,763	0	0	2,508,813
Pulaski	10	A60047	Mississippi Ave. – S. Cross St. (Sel. Secs.) (Little Rock) (S)	2,020,317	505,079	0	0	2,525,396
Pulaski	67	CA0604	Main St. – Vandenberg Blvd. (Widening) (Jacksonville) (F)	36,019,509	9,004,877	0	0	45,024,386
Pulaski	70	061510	Hwy. 70/University Ave. Inters. Impvts. (S)	1,483,126	0	370,782	0	1,853,908
Pulaski	70	061764	Hwy. 70 Str. & Apprs. (Little Rock) (S)	28,286	7,071	0	0	35,357
Pulaski	70	061838	Roosevelt Rd. – 17th St. Impvts. (Hwy. 70) (Little Rock) (S)	400,000	0	100,000	0	500,000
Pulaski	70	A60059	Hwy. 365 - Cornish St. (NLR) (S)	1,092,000	273,000	0	0	1,365,000
Pulaski	107	061738	General Samuels Rd. – Arnold Dr. (Sherwood) (S)	16,000	4,000	0	0	20,000
Pulaski	107	A60041	I-40 – McCain Blvd. (NLR) (Sel. Secs.) (S)	7,809	1,952	0	0	9,761
Pulaski	161	061753	Hwy. 440 – Fairfax Dr. (S)	1,052,694	0	263,174	0	1,315,868
Pulaski	165	061676	Colonel Maynard Rd. - I-440 (NLR) (S)	56,000	14,000	0	0	70,000
Pulaski	176	061747	Hwy. 176 - Hwy. 67 (Sherwood) (S)	16,000	4,000	0	0	20,000
Pulaski	300	A60051	Snipes Rd. – Hwy. 10 (S)	3,215,378	803,845	0	0	4,019,223
Pulaski	365	061679	Pike Ave. Impvts. (NLR) (S)	2,508,070	0	627,018	0	3,135,088
Pulaski	365	061765	Hwy. 365 Strs. & Apprs. (Pulaski Co.) (S)	197,836	49,459	0	0	247,295
Pulaski	365	061767	I-40 - Marche Rd. (S)	16,000	4,000	0	0	20,000
Pulaski	365	061862	I-40/Hwy. 365 Intchg. Impvts. (Morgan) (S)	24,000	6,000	0	0	30,000
Pulaski	365	A60010	Hwy. 70 – E. Roosevelt Rd. (Little Rock) (S)	499,025	124,756	0	0	623,782
Pulaski	365	A60016	East of I-40 – Military Dr. (S)	3,115,874	778,968	0	0	3,894,842
Pulaski	367	060395	Union Pacific RR Overpass (Arch St.) (LR) (Hwy. 367)	16,444	4,111	0	0	20,554
Pulaski	10, 365	061921	Hwys. 10 & 365 Ped. Impvts. (Pulaski Co.) (S)	54,000	6,000	0	0	60,000
Pulaski	5, 70	A60056	Hwys. 5 & 70 Impvts. (Sel. Secs.) (Little Rock) (S)	4,000	1,000	0	0	5,000
Pulaski	I-30	061683	Geyer Springs Rd. – South Terminal (S)	365,559	40,618	0	0	406,177
Pulaski	I-30	061861	I-30 Bridge Deck Rehab. (Little Rock) (S)	520,268	57,808	0	0	578,076
Pulaski	I-30 & I-40	CA0602	I-530 – Hwy. 67 (Widening & Reconst.) (I-30 & I-40) (F)	381,893,979	95,473,494	0	0	477,367,473
Pulaski	I-30 & I-630	061783	District Six Bridge Painting (S)	1,501,819	166,869	0	0	1,668,688
Pulaski	I-30 & I-630	061820	South Terminal – I-630 (S)	14,527,172	1,614,130	0	0	16,141,302
Pulaski	I-40	061766	Hwy. 67 – East (Preservation) (NLR) (S)	4,048,052	449,784	0	0	4,497,836
Pulaski	I-40	061823	I-30/I-40 Intchg. Impvts. (NLR) (S)	972,000	108,000	0	0	1,080,000
Pulaski	I-430	061630	Hwy. 10 – Hwy. 100 (System Preservation & ITS Impvts.) (S)	807,221	89,691	0	0	896,913
Pulaski	I-440	061835	Fourche Creek Emergency Scour Repairs (I-440) (S)	4,140,000	460,000	0	0	4,600,000
Pulaski	I-440	061852	Fourche Creek Scour Repairs (I-440) (S)	13,500	1,500	0	0	15,000
Pulaski	I-440	BB0612	Ark. River Bridge – I-40 (S)	50,637,839	5,626,427	0	0	56,264,266
Pulaski	Local Roads	061295	Maryland Avenue Impvts. & Extension (Sherwood) (S)	292,751	0	73,188	0	365,939
Pulaski	Local Roads	061527	JP Wright Loop Rd. Rail Grade Separation (S)	6,047,209	0	1,511,802	0	7,559,011
Pulaski	Local Roads	061551	Pike Ave. Bike/Ped. Impvts. (NLR) (S)	262,504	0	65,626	0	328,130
Pulaski	Local Roads	061554	Levy Community Jump Start Impvts. (NLR) (S)	15,489	0	3,873	0	19,362
Pulaski	Local Roads	061693	Bowman Rd./Kanis Rd. Impvts. (Little Rock) (S)	1,835,411	0	458,853	0	2,294,264
Pulaski	Local Roads	061715	W. Main St. Realignment (Jacksonville) (S)	2,592,164	0	648,041	0	3,240,205
Pulaski	Local Roads	061716	White Oak Crossing Roundabout (Maumelle) (S)	246,285	0	61,571	0	307,856
Pulaski	Local Roads	061762	Frazier Pike Railroad Signals Upgrade (Little Rock) (S)	483,360	0	0	0	483,360
Pulaski	Local Roads	061808	General Samuels Rd. Sidewalks (Jacksonville) (S)	4,000	0	1,000	0	5,000
Pulaski	Local Roads	061815	Crystal Hill Rd. Realignment (North Little Rock) (S)	3,910,000	0	977,500	0	4,887,500
Pulaski	Local Roads	061829	Lindsey Rd. Crossing Impvts. (Little Rock) (S)	145,745	0	0	0	145,745
Pulaski	Local Roads	061830	Gill St. Crossing Impvts. (Little Rock) (S)	5,000	0	0	0	5,000

Pulaski	Local Roads	061839	Pearl Ave. -- S. Martin St. Impvts. (Markham St.) (Little Rock) (S)	2,179,000	0	543,750	0	2,722,750
Pulaski	Local Roads	061840	Club Manor Dr. Impvts. (Maumelle) (S)	3,184,000	0	796,000	0	3,980,000
Pulaski	Local Roads	061854	I-30 Overpass Deck Repl. (Scott Hamilton Dr.) (LR) (S)	800	200	0	0	1,000
Pulaski	Local Roads	061888	Hwy. 10/Cedar Hill Rd. Sidewalk (Little Rock) (S)	85,725	21,431	0	0	107,156
Pulaski	Local Roads	061896	Jacksonville - Cato Rd. Phase 2 (Sherwood) (S)	4,004,000	0	1,001,000	0	5,005,000
Pulaski	Local Roads	061902	Indianhead Lake Estates Ped. Impvts. (Sherwood) (S)	4,000	0	1,000	0	5,000
Pulaski	Local Roads	061904	Old Hwy. 161 Safety Barrier (Pulaski Co.) (S)	320,000	0	80,000	0	400,000
Pulaski	N/A	061777	North Little Rock Recycle Bikes for Kids (TAP-22) (S)	24,000	0	6,000	0	30,000
Pulaski	Trail	061476	Wetland Trail (Maumelle) (RTP-15) (S)	4,000	0	1,000	0	5,000
Pulaski	Trail	061568	ADPT Pinnacle Mtn. State Park Shared-Use Path (S)	456,565	0	0	114,141	570,706
Pulaski	Trail	061704	Southwest Trail: Baseline Rd. Trailhead (Pulaski Co.) (TAP-23) (S)	42,279	0	10,570	0	52,849
Pulaski	Trail	061713	Power-Line Trail (Sherwood) (S)	1,515,000	0	378,750	0	1,893,750
Pulaski	Trail	061714	Tri-Creek Greenway Ph. III (Little Rock) (S)	390,072	0	97,518	0	487,590
Pulaski	Trail	061732	Southwest Trail: Saline Co. Line -- Hilario Springs Rd. (Pulaski Co.) (S)	3,000,000	0	750,000	0	3,750,000
Pulaski	Trail	061757	Jonesboro Dr. Children's Trail (Little Rock) (S)	1,011,215	0	252,804	0	1,264,019
Pulaski	Trail	061773	CAW Maumelle Pinnacles Conservation Area Trail (TAP-22) (S)	504,000	0	0	126,000	630,000
Pulaski	Trail	061776	Little Rock Kanis Park Loop (TAP-22) (S)	100,000	0	25,000	0	125,000
Pulaski	Trail	061778	Southwest Trail: Baseline -- 65th St. (Pulaski Co.) (TAP-22) (S)	1,204,000	0	301,000	0	1,505,000
Pulaski	Trail	061781	Southwest Trail: Hilario Springs Rd. -- Baseline Rd. (S)	4,880,000	0	1,220,000	0	6,100,000
Pulaski	Trail	061841	Central Arkansas Greenway: Gap Creek Dr. -- Oneida St. (Sherwood) (S)	464,000	0	116,000	0	580,000
Pulaski	Trail	061843	North Little Rock Burns Park Trail Impvts. (RTP-23) (S)	4,000	0	1,000	0	5,000
Pulaski	Trail	061857	Southwest Trail: Central High -- State Fair Grounds (S)	164,809	0	41,202	0	206,011
Pulaski	Trail	061894	Southwest Trail: North & South Connectors (Pulaski Co.) (S)	2,504,000	626,000	0	0	3,130,000
Pulaski	Trail	061903	Jonesboro Children's Trail Ph. 4 (Little Rock) (S)	132,000	0	33,000	0	165,000
Pulaski & Saline	367	A60029	Hwy. 167 -- Fourche Creek (S)	2,601,447	650,361	0	0	3,251,808
Pulaski & Saline	I-30	061622	Sevier St. -- Geyer Springs Rd. (Conc. Pvmnt. Pres.) (S)	8,426,789	936,310	0	0	9,363,098
Pulaski & Saline	I-30	061646	Hwy. 70 -- 65th St. (Frontage Rd.) (Sel. Secs.) (S)	22,481,232	5,620,308	0	0	28,101,540
Pulaski & Saline	I-530	BB0614	Bingham Rd. -- Grant Co. Line (S)	15,068,201	1,674,245	0	0	16,742,446
Pulaski, Garland, Saline	Trail	061562	Southwest Trail Design	189,577	0	47,394	0	236,971
Randolph	62	101150	Eleven Point River Str. & Apprs. (S)	44,000	11,000	0	0	55,000
Randolph	67	101131	Current River Str. & Apprs. (S)	62,400	15,600	0	0	78,000
Randolph	90	101053	Beaver Dam Ditch Str. & Apprs. (O'Kean) (S)	800,000	200,000	0	0	1,000,000
Randolph	115	101010	Spencer Creek Str. & Apprs. (S)	1,169,423	292,356	0	0	1,461,778
Randolph	328	A00085	Main Ditch - Hwy. 67(S)	3,546,104	886,526	0	0	4,432,630
Randolph	New	101140	Pocahontas Bypass (S)	1,200,776	300,194	0	0	1,500,970
Randolph	Trail	101147	BRTC Black Hawk Walking Trail (TAP-22) (S)	504,000	0	126,000	0	630,000
Saline	5	061335	Alcoa Rd. -- Hwy. 183 (S)	6,867,327	1,716,832	0	0	8,584,158
Saline	5	061508	I-30 -- Alcoa Rd. (Benton) (S)	18,358,029	4,589,507	0	0	22,947,536
Saline	5	061632	Hwy. 183 -- Pulaski Co. Line (Widening) (Bryant) (S)	48,000	12,000	0	0	60,000
Saline	35	A60011	Hwy. 183 -- Grant Co. Line (Sel. Secs.) (S)	1,948,059	487,015	0	0	2,435,074
Saline	183	061836	Southwest Trail Connector: Hill Farm Rd. -- W. Sardis Rd. (Bryant) (S)	174,000	0	43,500	0	217,500
Saline	183	A60042	Hwy. 35 - Hwy. 5 (S)	3,050,885	762,721	0	0	3,813,607
Saline	229	061681	I-30 -- King Rd. (S)	805,463	301,366	0	0	1,106,829
Saline	35 & 88	A60024	Hwys. 35 & 88 Impvts. (Benton) (S)	1,561,324	390,331	0	0	1,951,655
Saline	36 & 367	061708	I-30 Ramp & Frontage Rd. Impvts. (Benton) (S)	207,455	51,864	0	0	259,319
Saline	I-30	061474	Bryant Pkwy. Interchange (Bryant) (S)	917,120	0	101,902	0	1,019,022
Saline	Local Roads	061644	I-30 Overpass Str. & Apprs. (Saline Co.) (S)	726,166	181,542	0	0	907,708
Saline	Local Roads	061717	Congo Rd./Shenandoah Rd. Roundabout (Benton) (S)	1,615,171	0	403,793	0	2,018,964
Saline	Local Roads	061756	Shannon Hills Drive Bridge Replacement (S)	2,350,734	0	531,750	0	2,882,484
Saline	Local Roads	061816	Hwy. 5 & Desoto Blvd. Inters. Impvts. (Saline Co.) (S)	400,000	0	100,000	0	500,000
Saline	Local Roads	061890	ShenandoahRd. - Longhills Rd. (Congo Rd) (Benton) (S)	400,000	0	100,000	0	500,000
Saline	Local Roads	061897	Middle Fork Saline River Str. & Apprs. (Saline Co.) (S)	45,000	0	5,000	0	50,000
Saline	Local Roads	061901	Otter Creek Str. & Apprs. (Shannon Hills) (S)	45,000	0	5,000	0	50,000
Saline	Local Roads	BR6210	Hurricane Creek Strs. & Apprs. No. 2 (S)	5,760,000	1,296,000	144,000	0	7,200,000
Saline	Trail	061671	Saline Co. Old River Bridge (TAP-21) (S)	1,587,394	0	396,848	0	1,984,242
Saline	Trail	061718	Southwest Trail (Saline Co.) (S)	2,000,000	0	500,000	0	2,500,000
Saline	Trail	061728	Saline Crossing Trailhead (TAP-20) (S)	230,000	0	57,500	0	287,500

Saline	Trail	061758	Southwest Trail: Market St. – Saline River (Benton) (S)	4,000	0	1,000	0	5,000
Saline	Trail	061779	Benton Ralph Bunche Connector Trail (TAP-22) (S)	249,000	0	62,250	0	311,250
Saline	Trail	061782	Saline River Greenway (Benton) (S)	280,000	0	70,000	0	350,000
Saline	Trail	061807	Alcoa Park – Mills Park Trail (Bryant) (S)	524,000	0	131,000	0	655,000
Saline	Trail	061810	Sardis Rd. Trail Ph. 1 (Shannon Hills) (S)	121,880	0	30,470	0	152,350
Saline	Trail	061811	Bryant Pkwy. Trail Ph. 2 (Bryant) (S)	180,732	0	45,183	0	225,915
Saline	Trail	061812	Hilldale - Midland Connector Trail (Bryant) (S)	180,000	0	45,000	0	225,000
Saline	Trail	061822	Southwest Trail: Pulaski Co. – Germania Rd. (Saline Co.) (S)	27,891	0	6,973	0	34,864
Saline	Trail	061884	Benton Saline River Greenway Ph. 4 (S)	400,000	0	100,000	0	500,000
Saline	Trail	061895	Southwest Trail: Saline River Bridge - Garland Co. (Saline Co.) (S)	2,400,000	0	600,000	0	3,000,000
Saline	Trail	061900	Southwest Trail: Market St. - Saline River Ph. 2 (Benton) (S)	904,000	0	226,000	0	1,130,000
Scott	80	040782	Hwy. 80 Str. & Apprs. (S)	1,098,506	274,626	0	0	1,373,132
Scott	248	040906	Hwy. 248 Str. & Apprs. (Scott Co.) (S)	28,000	7,000	0	0	35,000
Scott	270	040907	Hwy. 270 Strs. & Apprs. (Scott Co.) (S)	20,000	5,000	0	0	25,000
Scott	Local Roads	040997	Packsaddle Creek Str. & Apprs. (Scott Co.) (S)	45,000	0	5,000	0	50,000
Scott & Sebastian	96 & 378	040869	Cherokee & Kings Creeks Strs. & Apprs. (S)	426,297	106,574	0	0	532,871
Scott & Sebastian	I-49	040882	"Y" City - S. of Greenwood (Future I-49) P.E.	800,000	200,000	0	0	1,000,000
Sebastian	10	040862	Hwy. 71 – Coker St. (Widening) (Greenwood) (S)	36,000	9,000	0	0	45,000
Sebastian	22	040888	Waldron Rd. – 74th St. (Fort Smith) (S)	192,000	48,000	0	0	240,000
Sebastian	22	040900	I-49/Hwy. 22 Intchg. Clearing & Grubbing (S)	488,517	122,129	0	0	610,647
Sebastian	22	A40020	Bloomer – Franklin Co. Line (S)	2,170,368	542,592	0	0	2,712,961
Sebastian	45	040713	Hwy. 71 – Hwy. 255 (Ft. Smith) (S)	93,398	23,350	0	0	116,748
Sebastian	45	040793	Ditch at L.M. 18.699 Str. & Apprs. (S)	2,150,955	537,739	0	0	2,688,693
Sebastian	64	040899	Hwy. 64 Arkansas River Bridge Painting (S)	24,000	6,000	0	0	30,000
Sebastian	71	040781	Prairie Creek Str. & Apprs. (Hwy. 71) (S)	3,217,957	804,489	0	0	4,022,446
Sebastian	96	040839	Hwy. 96 Impvts. (Sebastian Co.) (S)	2,082,200	520,550	0	0	2,602,750
Sebastian	96	040908	Mill Creek Str. & Apprs. (S)	363,592	90,898	0	0	454,490
Sebastian	96	A40034	Hwy. 10 – Hwy. 22 (S)	1,166,545	291,636	0	0	1,458,181
Sebastian	255	040890	Hwy. 255/Wheeler Ave. RR Signals Upgrade (Fort Smith) (S)	224,358	5,000	0	14,779	244,137
Sebastian	255	A40010	Hwy. 64 – Hwy. 64 (Riverfront Dr.) (Fort Smith) (S)	2,917,494	729,373	0	0	3,646,867
Sebastian	255	A40029	Hwy. 255 Impvts. (Sebastian Co.) (S)	8,000	2,000	0	0	10,000
Sebastian	105	A40018	Hwy. 71 – Hwy. 10 (Greenwood) (S)	1,452,876	363,219	0	0	1,816,095
Sebastian	22 & 64	A40038	Hwys. 22 & 64 Impvts. (Fort Smith) (S)	5,162,708	1,290,677	0	0	6,453,385
Sebastian	271 & 45	A40040	Hwys. 45 & 271 Impvts. (S)	3,147,178	786,795	0	0	3,933,972
Sebastian	64, 253, 271	A40030	Hwys. 64, 253 & 271 Impvts. (Fort Smith) (S)	1,666,479	416,620	0	0	2,083,098
Sebastian	71B	A40028	Hwy. 71B Preservation (Towson Ave.) (Fort Smith) (S)	2,123,602	530,901	0	0	2,654,503
Sebastian	I-540 & 255	040889	I-540/Hwy. 255 Intchg. Impvts. (Zero St.) (Fort Smith) (S)	4,576,441	508,493	0	0	5,084,934
Sebastian	Local Roads	040861	Hwy. 10 – Hwy. 96 (Greenwood Bypass) (S)	15,346,483	3,652,217	0	0	18,998,700
Sebastian	Local Roads	040886	Greenwood Sidewalk Ext. (TAP) (S)	130,000	0	32,500	0	162,500
Sebastian	Local Roads	040954	Navy Rd. RR Crossing Impvts. (Fort Smith) (S)	619,401	0	0	0	619,401
Sevier	27	030604	Saline River Str. & Apprs. (S)	114,378	28,595	0	0	142,973
Sevier	71	030428	Burke Creek & Cossatot Relief Strs. & Apprs. (S)	125,318	31,329	0	0	156,647
Sevier	71	030624	Hwy. 71 Strs. & Apprs. (Sevier Co.) (S)	184,692	46,173	0	0	230,865
Sevier	71	A30022	Johns Branch – Lockesburg (S)	2,080,795	520,199	0	0	2,600,994
Sevier	71	A30023	Hwy. 70 – Polk Co. Line (S)	4,861,293	1,215,323	0	0	6,076,617
Sevier	41 & 70B	A30008	De Queen – Little River Co. Line (S)	4,212,045	1,053,011	0	0	5,265,056
Sevier	Local Roads	030552	DeQueen 9th St. Sidewalks (TAP-21) (S)	215,320	0	53,830	0	269,150
Sevier	Local Roads	030606	Sevier CO. De Queen Lake Trail (TAP-22) (S)	203,159	0	50,790	0	253,949
Sevier	Local Roads	030654	Trent Creek Str. & Apprs. (Sevier Co.) (S)	45,000	0	5,000	0	50,000
Sharp	63	050453	Martins Creek Str. & Apprs. (S)	32,000	8,000	0	0	40,000
Sharp	63	A50030	Hwy. 58 – Lawrence Co. Line (S)	764,635	191,159	0	0	955,794
Sharp	230	A50013	Cave City – Lawrence Co. Line (S)	4,206,533	1,051,633	0	0	5,258,166
Sharp	175 & 175S	050171	Hwy. 175 & Hwy. 175S Strs. & Apprs. (Cherokee Village) (S)	2,992,000	748,000	0	0	3,740,000
Sharp	Local Roads	050523	Lave Creek Str. & Apprs. (Sharp Co.) (S)	45,000	0	5,000	0	50,000
Sharp	Local Roads	050524	Chandler Creek Str. & Apprs. (Sharp Co.) (S)	45,000	0	5,000	0	50,000
Sharp	Local Roads	050525	South fork Spring River Str. & Apprs. (Sharp Co.) (S)	45,000	0	5,000	0	50,000
Sharp	Local Roads	050527	South fork Spring River Str. & Apprs. (Fulton Co.) (S)	45,000	0	5,000	0	50,000

St. Francis	38	A10044	I-40 - Hwy. 50 (Widener) (S)	559,125	123,375	0	0	682,500
St. Francis	50	A10045	Hwy. 38 - Hwy. 79 (S)	4,013,405	1,003,351	0	0	5,016,757
St. Francis	70	110728	Brinkley – Crittenden Co. Line (Sel. Secs.) (S)	989,405	247,351	0	0	1,236,756
St. Francis	75	110832	Hwy 75 Slide Repairs (Cross Co.) (S)	24,000	6,000	0	0	30,000
St. Francis	364	110839	Hwy. 364 Str & Apprs. (Cross Co.) (S)	32,000	8,000	0	0	40,000
St. Francis	1B	A10010	Hwy. 1B Resurfacing (Forrest City) (S)	1,917,129	479,282	0	0	2,396,412
Trail	Trail	110765	Big River Trail Extension (West Memphis) (S)	4,000	0	1,000	0	5,000
Statewide	N/A	001799	Arkansas State Wetland Mitigation & Monitoring (S)	2,005,775	501,444	0	0	2,507,219
Statewide	N/A	001982	Operation Wildflower Program (S)	56,979	14,245	0	0	71,223
Statewide	N/A	012095	Corps of Engineers Supportive Services (S)	715,546	178,886	0	0	894,432
Statewide	N/A	012096	USFWS Supportive Services (S)	339,525	84,882	0	0	424,407
Statewide	N/A	012097	SHPO Supportive Services (II) (S)	321,980	80,495	0	0	402,475
Statewide	N/A	012158	TSP Technical Services Program	370,905	2,800	0	0	373,705
Statewide	N/A	012208	Traffic Safety Planning Activities (HSIP) (S)	2,694,742	299,416	0	0	2,994,157
Statewide	N/A	012219	Performance Driven Project Prioritization System	289,661	72,415	0	0	362,076
Statewide	N/A	012249	OJT Supportive Services (S)	230,532	57,633	0	0	288,165
Statewide	N/A	012250	DBE Supportive Services (S)	276,591	0	0	0	276,591
Statewide	N/A	012273	Railroad Safety Program	155,158	17,240	0	0	172,398
Statewide	N/A	012386	SHRP2 EconWorks - Improved Economic Insight (S)	4,000	0	0	0	4,000
Statewide	N/A	012399	NHI Training Courses	219,960	0	0	0	219,960
Statewide	N/A	012400	ARDOT Training & Workforce Development	1,270,195	0	0	0	1,270,195
Statewide	N/A	012435	Safety Research & Educational Campaigns (S)	90,000	10,000	0	0	100,000
Statewide	N/A	012449	Human Resources Information System (S)	230,452	0	0	0	230,452
Statewide	N/A	012452	ARDOT Strategic Plan Update (2023-2028) (S)	135,002	33,751	0	0	168,753
Statewide	N/A	012453	HSIP Implementation Plan	280,118	31,124	0	0	311,242
Statewide	N/A	012488	Historic Context Review	260,000	65,000	0	0	325,000
Statewide	N/A	012496	ARDOT Noise Policy Update (S)	321,610	80,403	0	0	402,013
Statewide	N/A	012502	NEVI Administration (S)	80,000	20,000	0	0	100,000
Statewide	N/A	SPR	State Planning & Research	40,662,235	10,052,538	0	0	50,714,773
Statewide	Statewide	000007	City Street Bridge Inspection (FFY 2026-2027)	339,123	0	84,781	0	423,904
Statewide	Statewide	012294	Highway Use Tax Evasion Program	550,000	0	0	0	550,000
Statewide	Statewide	012432	Electric Vehicle Infrastructure Deployment Plan (S)	845,493	211,373			1,056,866
Statewide	Statewide	012513	Statewide Bat Surveys (2024) (S)	806,973	201,743	0	0	1,008,716
Statewide	Statewide	012546	Statewide Bat Surveys (2025) (S)	602,260	150,565	0	0	752,825
Statewide	Statewide	012547	Research Manual Update & Strategic Plan (S)	207,318	51,830	0	0	259,148
Statewide	Statewide	012548	Arkansas State Freight Plan Update	400,000	100,000	0	0	500,000
Statewide	Statewide	012555	State Hwy. Bridge Inspection (FFY 2026-2027)	1,605,473	401,368	0	0	2,006,841
Statewide	Statewide	012556	County Road Bridge Inspection (FFY 2026-2027)	3,906,672	0	976,668	0	4,883,340
Statewide	Statewide	012557	City Street Bridge Inspection (FFY 2026-2027)	314,365	0	78,591	0	392,956
Statewide	Statewide	012558	Pavement Preservation P.E. (FFY 2026-2027)	120,000	30,000	0	0	150,000
Statewide	Various	012356	ARDOT Historic Bridge Program (S)	281,979	70,496	0	0	352,474
Statewide	Various	012360	ADA Transition Plan Update (S)	196,000	49,000	0	0	245,000
Statewide	Various	012371	Pavement Condition Data & Imagery Collection (2020-2022)	611,942	152,986	0	0	764,928
Statewide	Various	012387	Statewide Underwater Br. Inspection (Phase XIII) (S)	434,035	108,509	0	0	542,544
Statewide	Various	012388	Statewide Cable Median Barrier Impmts. (2022) (S)	7,766,886	862,987	0	0	8,629,873
Statewide	Various	012402	State Hwy. Bridge Inspection (FFY 2022-2023)	8,245,470	2,061,368	0	0	10,306,838
Statewide	Various	012412	Roadway Safety Management System (S)	67,500	7,500	0	0	75,000
Statewide	Various	012437	Statewide Restriping Program (2022) (S)	5,674,713	1,418,682	0	0	7,093,395
Statewide	Various	012438	Statewide Restriping Program (2023) (S)	11,396,380	2,849,095	0	0	14,245,474
Statewide	Various	012448	Statewide Scour Remediation P.E. (S)	635,120	158,780	0	0	793,900
Statewide	Various	012454	Alternative Project Delivery Services (S)	1,934,948	483,737	0	0	2,418,685
Statewide	Various	012456	Complete Streets Plan Development (S)	148,524	0	0	0	148,524
Statewide	Various	012474	Statewide Bat Surveys (2023) (S)	604,125	151,031	0	0	755,156
Statewide	Various	012475	Nondestructive Testing (NDT) of Concrete Bridge Decks (S)	271,093	67,773	0	0	338,866
Statewide	Various	012478	Traffic Management Plan for Solar Eclipse (S)	253,078	63,270	0	0	316,348
Statewide	Various	012482	State Hwy. Bridge Inspection (FFY 2024-2025)	156,429	39,107	0	0	195,536
Statewide	Various	012483	County Rd. Bridge Inspection (FFY 2024-2025)	180,800	0	45,200	0	226,000

Statewide	Various	012484	City St. Bridge Inspection (FFY 2024-2025)	64,800	0	16,200	0	81,000
Statewide	Various	012494	Specialized Bridge Scour Remediation (S)	10,663,034	2,665,759	0	0	13,328,793
Statewide	Various	012501	Local Bridge Program Administration (S)	80,000	20,000	0	0	100,000
Statewide	Various	012503	Statewide Bridge Load Rating and Posting Analysis (S)	40,000	10,000	0	0	50,000
Statewide	Various	012504	Statewide Restriping Program (2024) (S)	5,651,964	1,412,991	0	0	7,064,954
Statewide	Various	012505	Statewide Restriping Program (2025) (S)	1,600,000	400,000	0	0	2,000,000
Stone	5	050514	Sugarloaf Creek Str. & Apprs. (S)	49,269	12,317	0	0	61,587
Stone	9	050513	Brushy Creek Str. & Apprs. (S)	32,000	8,000	0	0	40,000
Stone	9	A50009	Rushing – White River (S)	4,341,820	1,085,455	0	0	5,427,275
Stone	14	A50031	Hwy. 9 – Independence Co. Line (S)	6,095,399	1,523,850	0	0	7,619,248
Stone	Local Roads	050437	Mountain View Ped. Impvts. (TAP-21) (S)	216,000	54,000	0	0	270,000
Union	15	A70009	Louisiana State Line – Hwy. 82 (Sel. Secs.) (S)	4,159,252	1,039,813	0	0	5,199,065
Union	82	A70029	Columbia Co. Line – Airport Dr. (S)	6,989,907	1,747,477	0	0	8,737,384
Union	82	A70030	Strong – Ouachita River (Sel. Secs.) (S)	3,483,013	870,753	0	0	4,353,767
Union	82	CA0706	Airport Dr. – Hwy. 82B (Widening) (S)	929,598	103,289	0	0	1,032,887
Union	167	A70031	Hwy. 7 – Hwy. 82 (S)	11,410	2,852	0	0	14,262
Union	67B	070424	Hwy. 82B – Hwy. 167 (El Dorado) (S)	49,600	12,400	0	0	62,000
Union	Local Roads	070557	Junction City Sidewalks (TAP-21) (S)	121,000	0	30,250	0	151,250
Union & Calhoun	167	070282	Ouachita River Str. & Apprs. (S)	6,639,799	1,659,950	0	0	8,299,749
Van Buren	16	080614	Pee Dee Creek Str. & Apprs. (Clinton) (S)	3,982,395	995,599	0	0	4,977,994
Van Buren	65	080423	Bee Branch – North (S)	776,173	194,043	0	0	970,216
Van Buren	65	080674	Dennard – Hwy. 110 (Widening) (S)	148,830	37,207	0	0	186,037
Van Buren	Local Roads	080767	Middle Fork Little Red River Str. & Apprs. (Van Buren Co.) (S)	45,000	0	5,000	0	50,000
Van Buren	Local Roads	080768	Lazy Creek Str. & Apprs. (Van Buren Co.) (S)	45,000	0	5,000	0	50,000
Van Buren	Local Roads	080770	Keeland Creek Str. & Apprs. (Old Hwy. 10) (Ola) (S)	45,000	0	5,000	0	50,000
Van Buren	Local Roads	FA7119	Co. Rd. 1750 Drainage Improvements (S)	418,102	94,073	10,453	0	522,627
Van Buren	Trail	080632	Fairfield Bay ATV/UTV Trailheads (RTP-19)(S)	112,084	0	28,021	0	140,105
Various	100 & 167	012479	Hwys. 100 & 167 Cable Median Barrier Impvts. (S)	16,842,619	1,871,402	0	0	18,714,021
Various	34, 67Y & 90	A00071	Hwy. 412B – Peach Orchard (Sel. Secs.) (S)	4,929,663	1,232,416	0	0	6,162,078
Various	I-30	012439	Interstate 30 Sign Upgrades (S)	3,413,683	379,298	0	0	3,792,982
Various	I-40	012397	I-40 Cable Median Barrier Impvts. (S)	7,369,904	818,878	0	0	8,188,782
Various	I-40	012497	I-40 Sign Upgrades (Districts 6 & 8) (S)	3,136,227	348,470	0	0	3,484,697
Various	Local Roads	101237	TRAINFO Mobility Implementation (Jonesboro) (S)	350,000	0	0	0	350,000
Various	N/A	012178	CARTS Ozone Awareness	48,000	0	12,000	0	60,000
Various	N/A	012193	NARTS Planning (S)	400,000	0	100,000	0	500,000
Various	N/A	012451	Traffic Safety Planning Studies & Project Development (S)	5,524,907	613,879	0	0	6,138,786
Various	Various	012299	Statewide CPM Assistance (S)	579,130	144,782	0	0	723,912
Various	Various	012377	Districts 8 & 9 Bridge Preservation (2021) (S)	3,987	997	0	0	4,983
Various	Various	012383	Districts 5, 8 & 9 Raised Pavement Markers (2021) (S)	812,701	203,175	0	0	1,015,876
Various	Various	012392	Hydrodemolition Bridge Preservation (2022) (S)	5,461,527	1,365,382	0	0	6,826,909
Various	Various	012406	Districts 1, 5, 6 & 10 Bridge Preservation (2022) (S)	6,612,250	1,653,062	0	0	8,265,312
Various	Various	012407	Districts 2, 3 & 7 Bridge Preservation (2022) (S)	4,539,615	1,134,904	0	0	5,674,519
Various	Various	012408	Districts 4, 8 & 9 Bridge Preservation (2022) (S)	7,889,600	1,972,400	0	0	9,862,000
Various	Various	012410	Central AR – West Memphis ITS Impvts. Ph. 1 (S)	43,137,156	8,493,434	0	0	51,630,590
Various	Various	012411	Pavement Preservation P.E. (2021 - 2024)	734,968	183,742	0	0	918,710
Various	Various	012424	Districts 1, 5 & 10 Centerline Rumble Stripe Impvts. (S)	2,123,210	0	0	0	2,123,210
Various	Various	012425	Districts 2 & 6 Centerline Rumble Stripe Impvts. (S)	3,241,046	0	0	0	3,241,046
Various	Various	012426	Districts 3 & 7 Centerline Rumble Stripe Impvts. (S)	2,607,559	0	0	0	2,607,559
Various	Various	012427	Districts 4, 8 & 9 Centerline Rumble Stripe Impvts. (S)	1,624,253	0	0	0	1,624,253
Various	Various	012428	Districts 1, 5 & 10 Raised Pavement Markers (2023) (S)	992,000	248,000	0	0	1,240,000
Various	Various	012429	Districts 2, 3 & 7 Raised Pavement Markers (2023) (S)	985,528	246,382	0	0	1,231,910
Various	Various	012430	Districts 4 & 9 Raised Pavement Markers (2023) (S)	727,230	181,808	0	0	909,038
Various	Various	012431	Districts 6 & 8 Raised Pavement Markers (2023) (S)	850,494	212,624	0	0	1,063,118
Various	Various	012440	Central AR - West Memphis ITS Impvts. Ph 2 (S)	5,650	1,412	0	0	7,062
Various	Various	012442	Hydrodemolition Bridge Preservation (2023) (S)	11,908,632	2,977,158	0	0	14,885,790
Various	Various	012443	Districts 1 & 2 Bridge Preservation (2023) (S)	7,467,128	1,866,782	0	0	9,333,910
Various	Various	012444	Districts 5, 9 & 10 Bridge Preservation (2023) (S)	3,048,566	762,141	0	0	3,810,707

Various	Various	012445	Districts 3, 4, 6, 7 & 8 Bridge Preservation (2023) (S)	2,364,335	591,083	0	0	2,955,419
Various	Various	012446	Carbon Reduction Strategy Development	175,767	43,942	0	0	219,709
Various	Various	012450	NWARPC Comprehensive Safety Action Plan (S)	270,755	0	67,688	0	338,443
Various	Various	012469	Districts 1, 5 & 10 Raised Pavement Markers (2024) (S)	1,306,981	326,745	0	0	1,633,726
Various	Various	012470	Districts 2, 3 & 7 Raised Pavement Markers (2024) (S)	587,961	146,990	0	0	734,951
Various	Various	012471	Districts 4 & 9 Raised Pavement Markers (2024) (S)	1,007,146	251,787	0	0	1,258,933
Various	Various	012472	Districts 6 & 8 Raised Pavement Markers (2024) (S)	901,202	225,301	0	0	1,126,503
Various	Various	012498	Pavement Preservation P.E. (2024-2025)	200,000	50,000	0	0	250,000
Various	Various	012506	Districts 1, 5 & 10 Raised Pavement Markers (2025) (S)	429,359	107,340	0	0	536,699
Various	Various	012508	Districts 4 & 9 Raised Pavement Markers (2025) (S)	441,469	110,367	0	0	551,836
Various	Various	012516	Resiliency Improvement Plan Development (S)	0	0	0	0	0
Various	Various	012522	Corridor Planning Study Updates (S)	423,256	105,814	0	0	529,070
Various	Various	012533	K-12 Safety Education Program (S)	400,000	44,444	0	0	444,444
Various	Various	012534	Debris Removal Devices Procurement (S)	1,125,000	281,250	0	0	1,406,250
Various	Various	012536	Intersection Improvement Program Administration (IIP) (S)	240,000	60,000	0	0	300,000
Various	Various	012538	Districts 6 & 7 Pavement Friction Impvts. (HFST) (S)	4,500	500	0	0	5,000
Various	Various	012539	Districts 5, 8 & 9 Pavement Friction Impvts. (UTBWC) (S)	4,500	500	0	0	5,000
Various	Various	012542	Districts 5 & 9 Pavement Friction Impvts. (HFST) (S)	882,000	98,000	0	0	980,000
Various	Various	012549	Districts 1, 5 & 10 Raised Pavement Markers (2026) (S)	8,000	2,000	0	0	10,000
Various	Various	012550	Districts 2, 3 & 7 Raised Pavement Markers (2026) (S)	780,000	195,000	0	0	975,000
Various	Various	012551	Districts 4 & 9 Raised Pavement Markers (2026) (S)	8,000	2,000	0	0	10,000
Various	Various	012552	Districts 6 & 8 Raised Pavement Markers	676,000	169,000	0	0	845,000
Various	Various	012561	Sequential Dynamic Chevrons Demonstration (S)	125,000	31,250	0	0	156,250
Various	Various	040926	District Four Bridge Painting (S)	1,634,346	408,586	0	0	2,042,932
Various	Various	061849	District 6 Bridge Painting Ph. 1 (S)	4,000	1,000	0	0	5,000
Various	Various	061920	District 6 Pavement Friction Impvts. (UTBWC) (S)	1,179,727	131,081	0	0	1,310,808
Various	Various	A00030	District 10 Resurfacing Program (2023) (S)	1,200,000	300,000	0	0	1,500,000
Various	Various	A10017	District 1 Resurfacing Program (2023) (S)	1,200,000	300,000	0	0	1,500,000
Various	Various	A20017	District 2 Resurfacing Program (2023) (S)	1,200,000	300,000	0	0	1,500,000
Various	Various	A30017	District 3 Resurfacing Program (2023) (S)	1,198,287	299,572	0	0	1,497,859
Various	Various	A40016	District 4 Resurfacing Program (2023) (S)	1,200,000	300,000	0	0	1,500,000
Various	Various	A50016	District 5 Resurfacing Program (2023) (S)	1,200,000	300,000	0	0	1,500,000
Various	Various	A60020	District 6 Resurfacing Program (2023) (S)	1,541,072	385,268	0	0	1,926,340
Various	Various	A70016	District 7 Resurfacing Program (2023) (S)	1,196,270	299,068	0	0	1,495,337
Various	Various	A80020	District 8 Resurfacing Program (2023) (S)	1,200,000	300,000	0	0	1,500,000
Various	Various	A90019	District 9 Resurfacing Program (2023) (S)	1,199,699	299,925	0	0	1,499,624
Washington	16	A40047	Benton Co. Line - Fayetteville (S)	2,464,000	616,000	0	0	3,080,000
Washington	45	040866	Baron Fork & Fly Creek Strs. & Apprs. (S)	12,000	3,000	0	0	15,000
Washington	59	A40033	Hwy. 62 - Hwy. 45 (S)	8,000	2,000	0	0	10,000
Washington	62	A40041	Oklahoma State Line - Prairie Grove (S)	4,190,387	1,047,597	0	0	5,237,983
Washington	71	A40035	Hwy. 170 - Hwy. 71B (S)	1,812,000	453,000	0	0	2,265,000
Washington	71	A40036	Crawford Co. Line - Hwy. 74 (S)	8,000	2,000	0	0	10,000
Washington	112	040746	Truckers Dr. - Howard Nickell Rd. (Fayetteville) (S)	1,270,000	60,000	257,500	0	1,587,500
Washington	112	040751	Howard Nickell Rd. - Hwy. 412 P.E.	53,507	13,377	0	0	66,884
Washington	112	A40031	Fayetteville - Benton Co. Line (S)	1,896,379	474,095	0	0	2,370,474
Washington	170	040909	West Fork White River Str. & Apprs. (West Fork) (S)	56,000	14,000	0	0	70,000
Washington	170	040968	Lee Creek Str. & Apprs. (S)	65,966	16,491	0	0	82,457
Washington	265	A40032	Hwy. 45 - Randall Wobbe Ln. (Fayetteville & Springdale) (S)	2,417,037	604,259	0	0	3,021,296
Washington	412	040854	Hwy. 412/Klenc Rd. Inters. Impvts. (Tontitown) (S)	753,664	0	188,416	0	942,080
Washington	412	040860	Don Tyson Pkwy. Extension (Springdale) (S)	80,000	20,000	0	0	100,000
Washington	412	040957	Hwy. 412/Barrington Rd. Inters. Impvts. (Tontitown) (S)	360,000	0	90,000	0	450,000
Washington	412	A40025	Butterfield Coach Rd. - Madison Co. Line (S)	8,523,990	2,130,999	0	0	10,654,988
Washington	62 & 170	A40022	Hwys. 62 & 170 (Sel. Secs.) (S)	4,889,576	1,222,394	0	0	6,111,970
Washington	62B	040923	Hwy. 62 - Battlefield Park Rd. (Prairie Grove) (S)	4,000	0	1,000	0	5,000
Washington	71B	A40012	I-49 - Benton Co. Line (Sel. Secs.) (S)	2,826,233	706,559	0	0	3,532,792
Washington	I-49	040846	Hwy. 62 Intchg. Impvts. (Fayetteville) (F)	6,668,844	1,442,416	0	0	8,111,260
Washington	I-49	040847	Hwy. 16/112 Spur Intchg. Impvts. (F)	1,570,139	174,460	0	0	1,744,599

Washington	I-49	040883	Crawford Co. Line – Hwy. 62 (Sel. Secs.) (S)	35,683,890	3,964,877	0	0	39,648,767
Washington	I-49	040925	Bobby Hopper Tunnel Inspection (S)	1,515,866	168,430	0	0	1,684,296
Washington	I-49	BB0410	Hwy. 62 Intchn. Impvts.	8,254	917	0	0	9,171
Washington	I-49	BB0411	Hwy. 16/112 Spur Intchn. Impvts. (F)	337,949	37,550	0	0	375,499
Washington	Local Roads	040688	Sain Street Extension (Fayetteville) (S)	607,935	0	151,984	0	759,919
Washington	Local Roads	040717	Don Tyson Pkwy. Extension (Springdale) (S)	6,899,224	0	1,724,806	0	8,624,030
Washington	Local Roads	040848	56th St. Widening & Extension Ph. 2 (Springdale/Johnson) (S)	4,271,903	0	1,067,976	0	5,339,879
Washington	Local Roads	040849	56th St. Widening & Extension Ph. 3 (Springdale/Johnson) (S)	909,050	0	227,263	0	1,136,313
Washington	Local Roads	040852	Watkins Ave. Widening and Ped. Bridge (Springdale) (S)	379,000	0	94,750	0	473,750
Washington	Local Roads	040887	North St. – Sycamore St. (College Ave.) (Fayetteville) (S)	4,800,000	0	1,200,000	0	6,000,000
Washington	Local Roads	040943	Missap Rd./College Ave. Inters. Impvts. & N. Hemlock Ave. Impvts. (Fayetteville) (S)	3,420,986	0	855,247	0	4,276,233
Washington	Local Roads	040946	Lighting & Video Detection Impvts. (Fayetteville) (S)	400,000	0	100,000	0	500,000
Washington	Local Roads	040953	Main Dr. RR Crossing Impvts. (Johnson) (S)	397,550	0	0	0	397,550
Washington	Local Roads	040958	Clabber Creek Str. & Apprs. (Washington Co.) (S)	519,920	0	129,980	0	649,900
Washington	Local Roads	040966	I-49/Stephen Carr Memorial Blvd. Intchn. Impvts. (Fayetteville) (S)	650,000	0	162,500	0	812,500
Washington	Local Roads	040987	Ballard Creek Str. & Apprs. (Washington Co.) (S)	45,000	0	5,000	0	50,000
Washington	Local Roads	CB7201	Clear Creek (Johnson) Str. & Apprs. (S)	55,545	0	13,886	0	69,431
Washington	N/A	020050	LTAP	1,126,000	712,000	0	0	1,838,000
Washington	N/A	040956	Safe Routes to School Planning (Fayetteville) (S)	100,000	0	25,000	0	125,000
Washington	Trail	040809	Springdale Dean's Trail Ph. 3 (TAP) (S)	840,653	0	210,163	0	1,050,816
Washington	Trail	040917	Farmington Creekside Park Trail (S)	766,041	0	191,510	0	957,551
Washington	Trail	040922	Lake Fayetteville Accessible Nature Trail (RTP-22) (S)	100,000	0	25,000	0	125,000
Washington	Trail	040947	Razorback Greenway Lighting (Johnson) (S)	339,300	0	84,825	0	424,125
Washington	Trail	040948	Trail Feasibility: Watkins Ave. – Cambridge St. & Gutensohn Rd. – S. Pleasant St. (S)	100,000	0	25,000	0	125,000
Washington	Trail	040955	Drake St. Trail Connection (Fayetteville) (S)	1,210,534	0	302,634	0	1,513,168
Washington	Trail	040967	Ruppel Rd. Trail Lighting (Fayetteville) (S)	815,193	0	203,798	0	1,018,991
White	5	A50017	Cleburne Co. Line – South (Sel. Secs.) (S)	2,023,644	505,911	0	0	2,529,555
White	11	A50019	E. of Griffithville – Hwy. 367 (S)	2,036,545	509,136	0	0	2,545,682
White	16	050279	Pangburn – Fourmile Hill (Safety Impvts.) (Sel. Secs.) (S)	91,419	10,158	0	0	101,577
White	16	050519	Big Creek Relief Str. & Apprs. (S)	32,000	8,000	0	0	40,000
White	31	A50032	Hwy. 67 – Hwy. 5 (Sel. Secs.) (S)	1,135,600	283,900	0	0	1,419,500
White	36	050417	Barbers Lake Str. & Apprs. (S)	3,714,560	928,640	0	0	4,643,200
White	36	050504	Hwy. 305 - Hwy. 13 (Passing Lanes) (S)	134,653	33,663	0	0	168,316
White	64	050477	UPRR Str. & Apprs. (Bald Knob) (S)	4,000	1,000	0	0	5,000
White	67	050374	Lonoke Co. Line – Judsonia (S)	3,052,117	763,029	0	0	3,815,146
White	16 & 67B	050495	Central Searcy Mobility Study (S)	338,224	84,556	0	0	422,780
White	64, 167, 258, 367	A50037	Hwys. 64, 167, 258 & 367 Impvts. (White Co.) (S)	3,738,000	934,500	0	0	4,672,500
White	Local Roads	050433	Doyle Rd. RR Signals (N. of McRae) (S)	195,200	0	0	48,800	244,000
White	Local Roads	050457	Bald Knob Sidewalk Impvts. (TAP-22) (S)	504,000	126,000	0	0	630,000
White	Local Roads	050470	Searcy Sidewalks (TAP-20) (S)	144,000	0	36,000	0	180,000
Woodruff	33	A10039	Hwy. 260 – Hwy. 64 (S)	640,478	160,119	0	0	800,597
Woodruff	38	A10040	Prairie Co. Line - Hwy. 17 (S)	1,366,281	341,571	0	0	1,707,852
Woodruff	42	110861	St. Francis River Str. & Apprs. (Coldwater) (S)	76,000	19,000	0	0	95,000
Woodruff	49	A10041	North of Hunter - Monroe Co. Line (S)	8,000	2,000	0	0	10,000
Woodruff	350	110840	Indian Creek Str. & Apprs. (S)	66,591	16,648	0	0	83,238
Woodruff	Local Roads	110767	Marion Sultana Disaster Museum Plaza (TAP-22) (S)	369,000	0	92,250	0	461,250
Yell	7	A80021	Perry Co. Line – Ola (S)	2,646,619	661,655	0	0	3,308,273
Yell	154	080684	Chickalah Creek Str. & Apprs. (S)	350,490	87,623	0	0	438,113
Yell	27 & 7	A80042	N. of Petit Jean River - Dardanelle (S)	2,244,000	561,000	0	0	2,805,000
Yell	7 & 22	A80022	Hwys. 7 & 22 Impvts. (Dardanelle) (S)	2,079,434	519,858	0	0	2,599,292
Yell	7, 22 & 27	080675	Hwys. 7/22/27 Inters. Impvts. (Dardanelle) (S)	100,000	25,000	0	0	125,000
Yell	Local Roads	080746	Fourche La Fave Str. & Apprs. (Yell Co.) (S)	45,000	0	5,000	0	50,000
Yell	Local Roads	080771	Keeland Creek Str. & Apprs. (Cook St.) (Ola) (S)	45,000	0	5,000	0	50,000
Totals				3,138,485,452.19	635,478,677.30	44,281,085.19	1,092,046.87	3,819,337,261.53

**INFRASTRUCTURE INVESTMENT & JOBS ACT OF 2021
 APPROPRIATION AND PERSONNEL AUTHORIZATION REQUEST
 SECTION 36 OF ACT 1006 OF 2025**

C.2

Agency: ACOM - AEDC - State Broadband Office Business Area Code: 0790

Program Title: Broadband Equity Access Deployment (BEAD)

Granting Organization: U.S. Dept. of Commerce - NTIA CFDA #: 11.035 BEAD

Effective Date of Authorization: Beginning: 7/1/2025 Ending: 6/30/2026

Purpose of Grant / Reason for addition or change (include attachments as necessary to provide thorough information):

The federal BEAD grant program will fund broadband infrastructure grants as outlined by federal requirements and Arkansas' BEAD Final proposal, as approved by the National Telecommunications and Information Administration (NTIA), a federal agency under the U.S. Department of Commerce. These requirements include awarding broadband infrastructure grants to internet service providers (ISPs) to provide broadband access to homes, businesses, and community anchor institutions.

Funding included within the federal grant includes salaries, personal services match, maintenance & operating expenses, travel, training, broadband infrastructure subgrants, subgrantee management, and professional services. An extra help position is requested to support continued financial operations.

Infrastructure Investment & Jobs Act Program Funding

Func. Area: COMM Fund Code: FII7901 Continuation of Existing Program: _____
 Funds Center: B15 Internal Order/WBS Element: J.0790.0420B100BEAD Change in Existing Program: X
 New Program: _____

	Program Funding Amount
Regular Salaries	
Extra Help	
Personal Services Matching	
Operating Expenses	
Conference & Travel Expenses	
Professional Fees	
Capital Outlay	
Data Processing	
Grants and Aid (CI: 04)	
Other: 590:00:46	\$ 195,656,423
Other:	
Total	\$ 195,656,423

Anticipated Duration of Federal Funds: 12/1/22 - 12/31/2040

State Technology Plan Approval	Date
Items requested for information technology must be in compliance with Technology Plans as submitted.	

Positions to be established: (list each position separately)

* unclassified positions only

Org Unit	Pers Area	Pers SubArea	Cost Center	Position Number	Comnt Item	Position Title	Class Code	Grade	Line Item Maximum*
			421788		501:00:01	Extra Help			

State funds will not be used to replace federal funds when such funds expire, unless appropriated by the General Assembly and authorized by the Governor.

Approved by: [Signature] 1/14/26 Jessica Moore 2/2/26
 Cabinet Secretary/Agency Director Date Office of Budget Date
 KDR1/15/2026

[Signature] 1/16/26
 Office of Personnel Mgmt Date
 Jett 01/16/26

[Signature] 1-9-26



ARConnect

The Arkansas State Broadband Office

Arkansas BEAD Program Provisionally Awarded Projects Tranche 1

The Arkansas State Broadband Office

Table of Contents

Content	Page
Summary of All Provisionally Awarded Projects	3
Tranche 1 Internet Service Provider Provisional Award Details for Consideration	3
Summary of Tranche 1 Provisional Awards by State Legislative District	4
Arkansas BEAD Program - Broadband Project Areas	8
Amazon Kuiper Commercial Services LLC	9
AT&T	34
Brightspeed	39
C & L Broadband Connect, LLC	52
CG Computer Works LLC	53
Clay County Connect, Inc	68
Comcast Cable Communications, LLC	71
Decatur Telephone Company	74
Northern Arkansas Telephone Company	75
OzarksGo	76
Resound Networks	77
Space Exploration Technologies Corp.	111
Texhoma Fiber LLC	176
WEHCO Video, Inc	177
Windstream Arkansas LLC	184

Summary of All Provisionally Awarded Projects¹

Total BEAD Provisional Awards:	\$302,512,909.20
Total BEAD Provisional Awards – Tranche 1:	\$126,100,472.30
Average Grant Cost per BSL:	\$3,818.26
Broadband-Serviceable Locations (BSLs) Included:	79,228
Percent of BEAD-Eligible Locations Included:	100%

For this tranche, ASBO provides for the Committee’s consideration 15 provisionally selected internet service providers (ISPs), serving **51,566 locations** with a total requested grant amount of **\$126.1 million**.

Additional provisional awards will be presented for consideration at future Committee meetings.

Tranche 1 Internet Service Provider Provisional Award Details for Consideration

Provisional awards from 15 broadband internet service providers are before the Committee for consideration.

Internet Service Provider	Technology	# BSLs	Total Cost of Project	Requested Grant Amount	Committed Match Amount	Grant Cost Per BSL
Amazon Kuiper Commercial Services LLC	LEO Satellite	1,734	\$2,358,192.12	\$1,768,644.09	\$589,548.03	\$1,019.98
AT&T	Fiber	213	\$6,574,140.44	\$2,153,840.81	\$4,420,299.63	\$10,111.93
Brightspeed	Fiber	13,790	\$65,760,301.20	\$26,279,777.31	\$39,480,523.89	\$1,905.71
C & L Broadband Connect, LLC	Fiber	85	\$2,995,073.99	\$965,963.76	\$2,029,110.23	\$11,364.28
CG Computer Works LLC	Fiber	9,786	\$70,363,348.79	\$14,678,523.96	\$55,684,824.83	\$1,499.95
Clay County Connect, Inc	Fiber	140	\$628,743.88	\$368,885.76	\$259,858.12	\$2,634.90
Comcast Cable Communications, LLC	Fiber	3,219	\$37,695,352.54	\$21,894,431.38	\$15,800,921.16	\$6,801.63
Decatur Telephone Company	Fiber	275	\$1,789,963.67	\$1,342,472.75	\$447,490.92	\$4,881.72
Northern Arkansas Telephone Company	Fiber	1,436	\$18,804,847.59	\$12,762,544.58	\$6,042,303.01	\$8,887.57
OzarksGo	Fiber	322	\$2,860,185.84	\$2,125,562.50	\$734,623.34	\$6,601.13
Resound Networks	FW	5,485	\$6,988,560.67	\$5,241,420.51	\$1,747,140.16	\$955.59
Space Exploration Technologies Corp.	LEO Satellite	11,168	\$32,716,711.11	\$8,506,344.88	\$24,210,366.23	\$761.67
Texhoma Fiber LLC	Fiber	1,688	\$26,082,280.96	\$19,410,312.00	\$6,671,968.96	\$11,499.00
WEHCO Video, Inc	Fiber	832	\$4,789,721.35	\$3,592,290.76	\$1,197,430.59	\$4,317.66
Windstream Arkansas LLC	Fiber	1,393	\$6,679,278.33	\$5,009,457.25	\$1,669,821.08	\$3,596.16
<i>Totals</i>		<i>51,556</i>	<i>\$287,086,702.48</i>	<i>\$126,100,472.30</i>	<i>\$160,986,230.18</i>	<i>\$2,445.42</i>

¹ Summary of all provisional awards includes re-awarded locations due to provider withdrawals pending NTIA and NIST approval

Summary of Tranche 1 Provisional Awards by State Legislative District

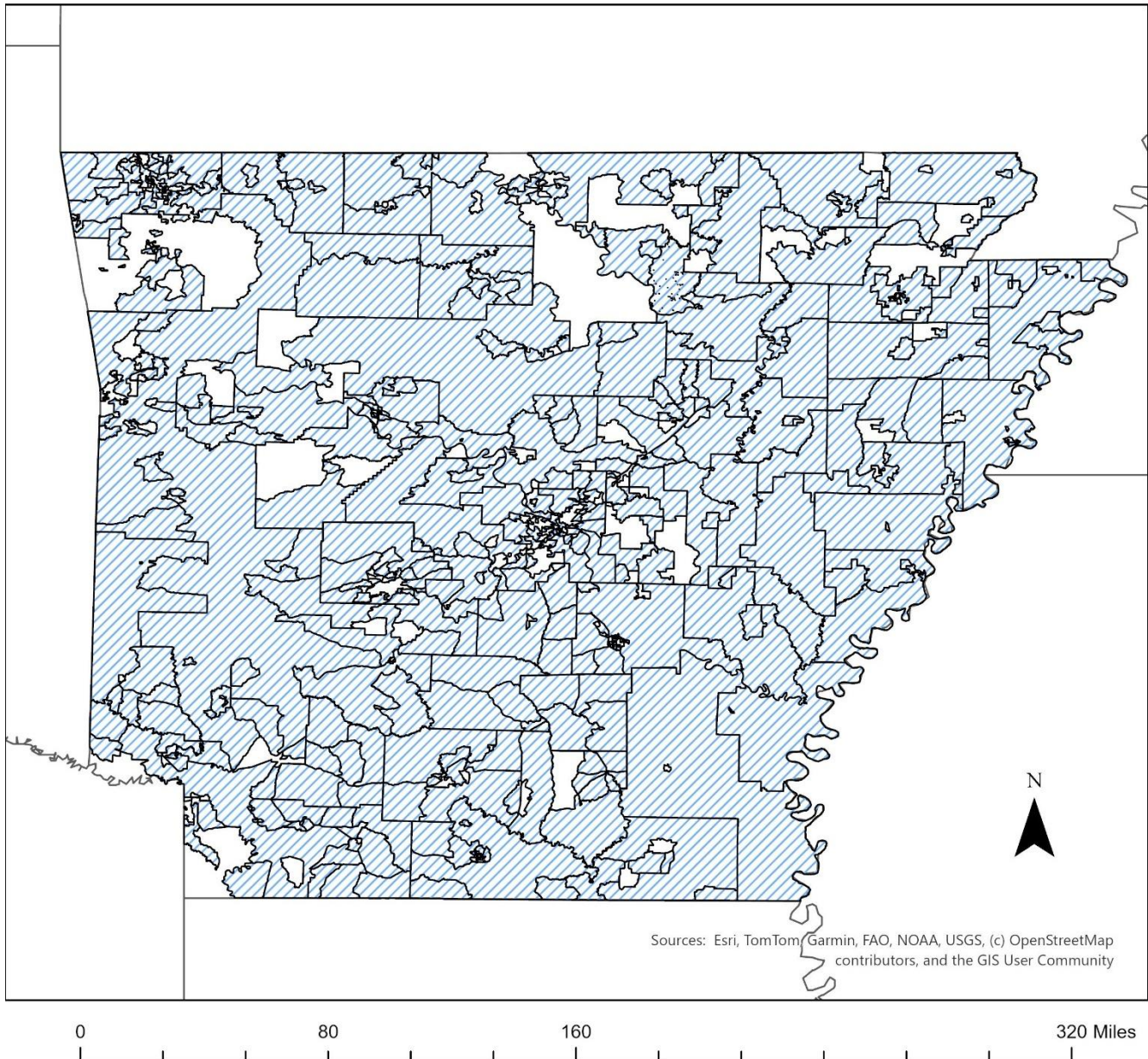
House District	State Representative	# Locations	Total Grant Funding
1	Jeremy Wooldridge	106	\$236,588.35
2	Trey Steimel	786	\$905,758.87
3	Stetson Painter	58	\$10,956.48
4	Jason Nazarenko	1,572	\$12,839,527.16
7	Brit McKenzie	3,570	\$4,491,348.34
8	Austin McCollum	815	\$1,369,679.60
9	Diana Gonzales Worthen	2	\$1,200.00
10	Mindy McAlindon	180	\$244,314.12
11	Rebecca Burkes	136	\$100,685.26
12	Hope Hendren Duke	901	\$1,541,784.49
13	R. Scott Richardson	43	\$56,362.63
14	Nick Burkes	252	\$500,324.72
15	John P. Carr	28	\$19,052.16
16	Kendon Underwood	463	\$848,369.22
17	Randy Torres	1,445	\$4,365,082.87
18	Robin Lundstrum	7	\$4,651.44
19	Steve Unger	3	\$2,250.00
21	Nicole Clowney	12	\$8,350.00
22	David Whitaker	6	\$6,750.72
23	Kendra Moore	24	\$30,949.96
24	Brad Hall	158	\$224,154.99
25	Chad Puryear	296	\$325,109.17
26	James Eaton	399	\$779,417.31
27	Steven Walker	429	\$361,673.86
28	Bart Schulz	741	\$740,181.38
29	Rick McClure	165	\$198,092.80
30	Fran Cavanaugh	144	\$138,407.09
31	Jimmy Gazaway	13	\$9,600.00
32	Jack Ladyman	71	\$71,476.36
33	Jon Milligan	595	\$560,988.99
34	Joey Carr	503	\$473,079.96
35	Jessie McGruder	177	\$164,342.14
36	Johnny Rye	92	\$89,565.05
37	Steve Hollowell	334	\$309,932.09

House District	State Representative	# Locations	Total Grant Funding
38	Dwight Tosh	253	\$239,418.09
39	Wayne Long	2,342	\$4,456,246.89
40	Shad Pearce	1,447	\$2,171,218.20
41	Alyssa Brown	693	\$522,204.96
42	Stephen Meeks	2,373	\$3,075,800.30
43	Rick Beck	1,159	\$2,809,181.36
44	Stan Berry	2,275	\$3,274,205.20
45	Aaron Pilkington	397	\$726,841.68
46	Jon S. Eubanks	553	\$1,035,951.96
47	Lee Johnson	201	\$170,590.21
48	Ryan A. Rose	36	\$26,875.20
49	Jay Richardson	13	\$51,755.76
50	Zack Gramlich	76	\$89,850.00
51	Cindy Crawford	37	\$35,269.44
52	Marcus Richmond	3,068	\$4,869,302.91
53	Matt Duffield	197	\$610,680.92
54	Mary Bentley	1,460	\$1,439,173.25
55	Matt Brown	50	\$18,618.00
56	Steve Magie	579	\$221,825.07
57	Cameron Cooper	1,600	\$3,059,389.38
58	Les Eaves	60	\$90,319.60
59	Jim Wooten	692	\$823,487.21
60	Roger Lynch	438	\$692,839.42
61	Jeremiah Moore	1,275	\$2,721,385.42
62	Mark McElroy	629	\$671,672.00
63	Lincoln Barnett	196	\$176,615.33
64	Ken Ferguson	173	\$427,931.15
65	Glenn Barnes	429	\$909,833.13
66	Mark W. Perry	244	\$524,044.84
67	Karilyn Brown	9	\$7,124.80
68	Brian Evans	89	\$149,194.71
69	David Ray	1,471	\$1,179,979.78
70	<i>Vacant (as of 1/8/26)</i>	25	\$53,819.80
71	Brandon Achor	117	\$287,391.69
72	Tracy Steele	45	\$153,162.05
73	Andrew Collins	63	\$191,059.64

House District	State Representative	# Locations	Total Grant Funding
74	Tippi McCullough	10	\$27,182.94
75	Ashley Hudson	60	\$146,693.42
76	Joy Springer	28	\$111,295.94
77	Fred Allen	35	\$106,344.93
78	Keith Brooks	919	\$2,806,366.20
79	Tara Shephard	14	\$63,507.10
80	Denise Ennett	203	\$511,757.79
81	RJ Hawk	29	\$21,770.88
82	Tony Furman	17	\$11,702.16
83	Paul Childress	86	\$64,561.92
84	Les Warren	526	\$3,046,938.01
85	Richard McGrew	2,476	\$17,938,357.20
86	John Maddox	2,559	\$19,465,931.80
87	DeAnn Vaught	833	\$1,769,321.18
88	Dolly Henley	269	\$207,868.14
89	Justin Gonzales	936	\$2,256,127.76
90	Richard Womack	334	\$709,184.31
91	Bruce Cozart	61	\$269,659.30
92	Julie Mayberry	325	\$425,647.90
93	Mike Holcomb	371	\$1,168,965.33
94	Jeffrey Wardlaw	63	\$63,739.54
95	Howard M. Beaty, Jr.	157	\$153,272.16
96	Sonia Eubanks Barker	444	\$1,203,434.01
97	Matthew J. Shepherd	272	\$1,120,273.80
98	Wade Andrews	747	\$1,142,136.26
99	Lane Jean	424	\$1,233,159.37
100	Carol Dalby	68	\$55,010.35

Senate District	State Senator	# Locations	Total Grant Funding
1	Ben Gilmore	546	\$1,999,345.94
2	Matt Stone	1,108	\$2,022,550.16
3	Steve Crowell	1,767	\$4,384,191.04
4	Jimmy Hickey, Jr	1,065	\$1,950,108.30
5	Terry Rice	6,839	\$25,611,857.60
6	Matt McKee	3,156	\$19,908,632.68
7	Alan Clark	903	\$2,615,144.87
8	Stephanie Flowers	1,487	\$2,591,225.38
9	Reginald Murdock	735	\$750,010.43
10	Ronald Caldwell	1,872	\$3,544,473.08
11	Ricky Hill	192	\$335,934.75
12	Jamie Scott	475	\$1,149,281.01
13	Jane English	179	\$409,903.83
14	Clarke Tucker	42	\$73,514.03
15	Fredrick J. Love	71	\$276,844.62
16	Kim Hammer	454	\$931,234.14
17	Mark Johnson	1,236	\$2,456,477.90
18	Jonathan Dismang	4,445	\$7,784,902.98
19	David Wallace	1,392	\$1,308,178.83
20	Dan Sullivan	272	\$274,992.36
21	Blake Johnson	222	\$417,978.23
22	John Payton	2,429	\$2,616,031.17
23	Scott Flippo	2,118	\$13,169,474.78
24	Missy Irvin	5,056	\$5,862,492.57
25	Breanne Davis	3,736	\$6,912,863.89
26	<i>Vacant (as of 1/8/26)</i>	1,218	\$2,372,230.30
27	Justin Boyd	119	\$163,976.64
28	Bryan King	52	\$38,585.28
29	Jim Petty	505	\$601,633.56
30	Greg Leding	14	\$11,550.72
31	Clint Penzo	12	\$7,950.00
32	Joshua Bryant	4,293	\$5,591,923.29
33	Bart Hester	1,144	\$2,349,885.38
34	Jim Dotson	894	\$1,289,045.01
35	Tyler Dees	1,508	\$4,310,051.89

Arkansas BEAD Program Broadband Project Areas



Sources: Esri, TomTom, Garmin, FAO, NOAA, USGS, (c) OpenStreetMap contributors, and the GIS User Community

 Project Area Footprint (PAF)

Project Area Footprint (PAF) ID: 015

Selected ISP: **Amazon Kuiper Commercial Services LLC**

Number of BSLs: **12**

Grant Cost per BSL: **\$1,620.00**

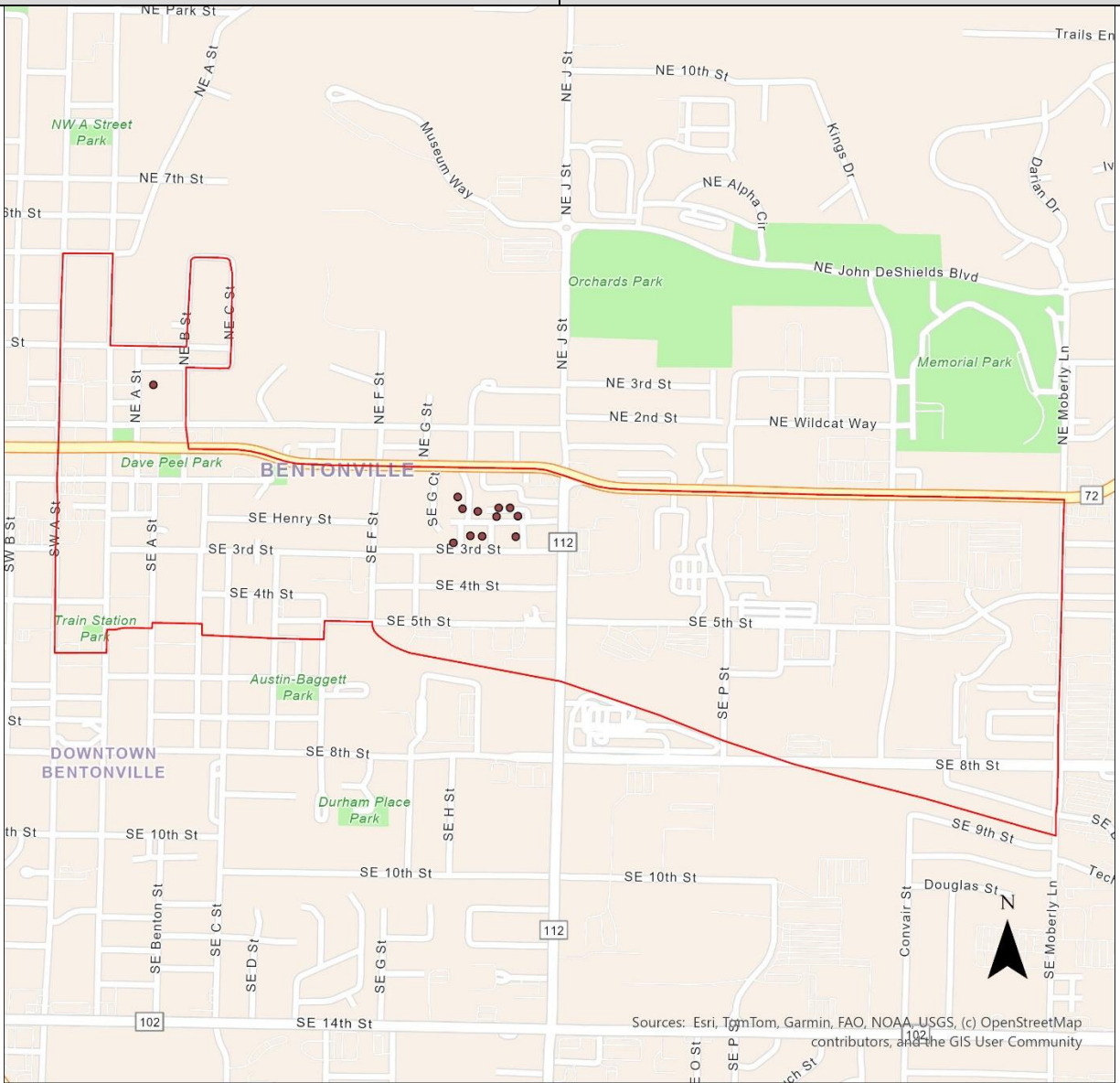
Technology: **LEO Satellite**

Total Cost of Project: **\$25,920.00**

Requested Grant Amount: **\$19,440.00**

Committed Match Amount: **\$6,480.00**

Legislative Districts: **H10, S34**



- PAF015_Locations
- ▭ PAF_015_Boundary

Sources: Esri, TomTom, Garmin, FAO, NOAA, USGS, (c) OpenStreetMap contributors, and the GIS User Community

Project Area Footprint (PAF) ID: 030

Selected ISP: **Amazon Kuiper Commercial Services LLC**

Number of BSLs: **6**

Grant Cost per BSL: **\$2,025.00**


Technology: **LEO Satellite**

Total Cost of Project: **\$16,200.00**

Requested Grant Amount: **\$12,150.00**

Committed Match Amount: **\$4,050.00**

Legislative Districts: **H51, S26**



- PAF030_Locations
- ▭ PAF_030_Boundary

Project Area Footprint (PAF) ID: 033

Selected ISP: **Amazon Kuiper Commercial Services LLC**

Number of BSLs: **2**

Grant Cost per BSL: **\$2,025.00**

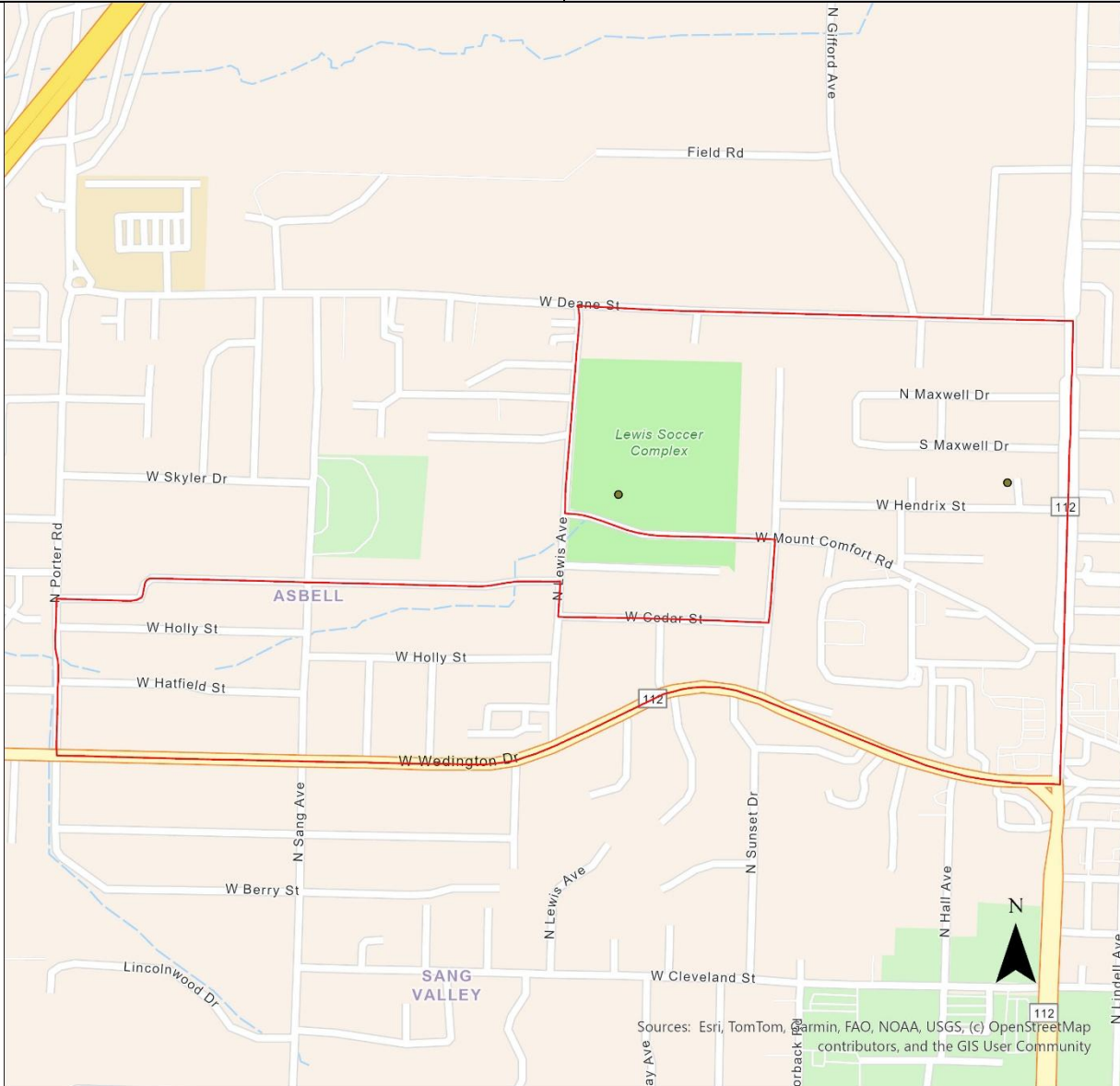
Technology: **LEO Satellite**

Total Cost of Project: **\$5,400.00**

Requested Grant Amount: **\$4,050.00**

Committed Match Amount: **\$1,350.00**

Legislative Districts: **H20, H21, H22, S30**



0 0.61 1.21 Miles

- PAF033_Locations
- ▭ PAF_033_Boundary

Project Area Footprint (PAF) ID: 047

Selected ISP: **Amazon Kuiper Commercial Services LLC**

Number of BSLs: **11**

Grant Cost per BSL: **\$761.54**

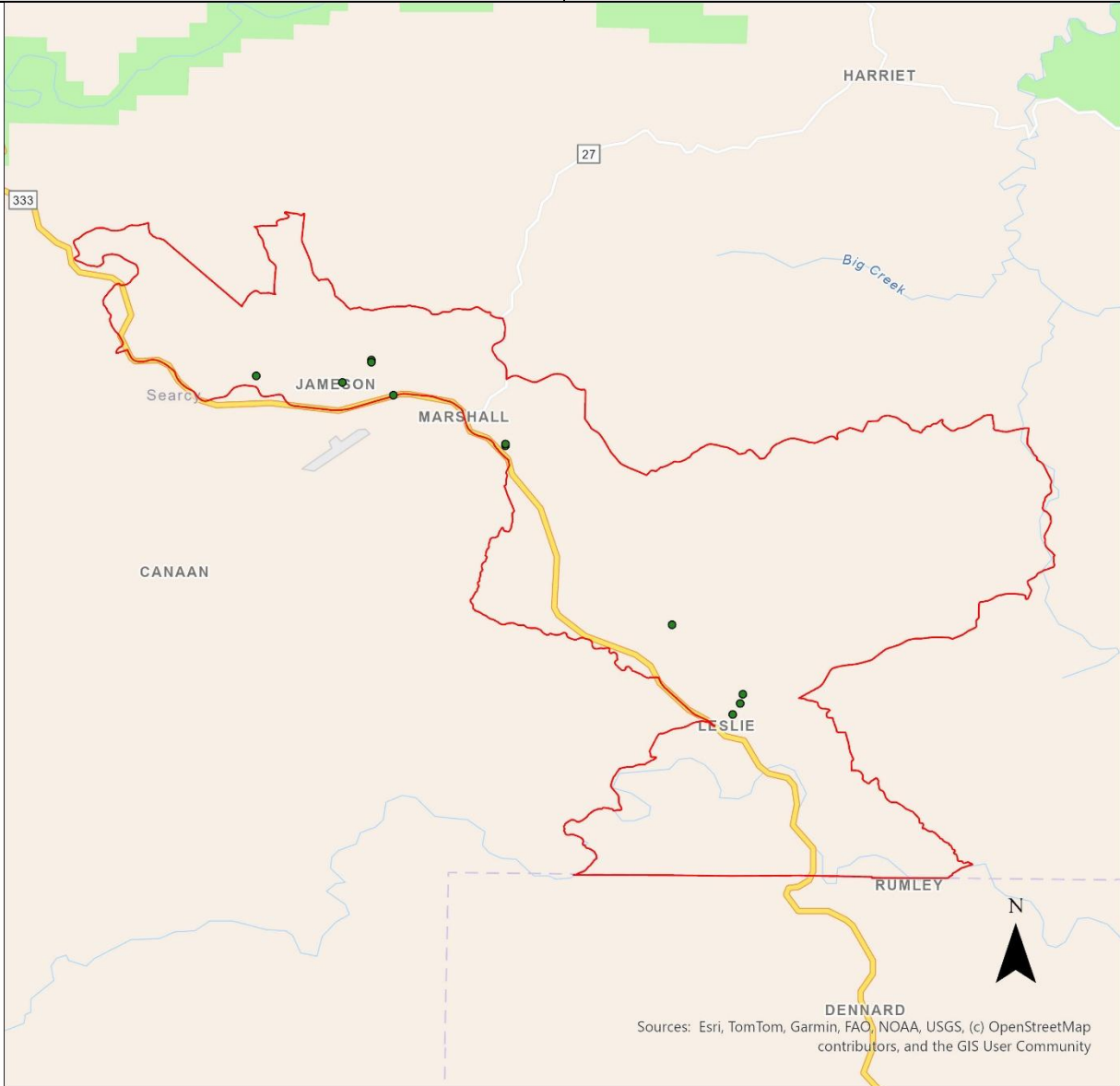
Technology: **LEO Satellite**

Total Cost of Project: **\$11,169.23**


Requested Grant Amount: **\$8,376.92**

Committed Match Amount: **\$2,792.31**

Legislative Districts: **H27, H43, S24**



Sources: Esri, TomTom, Garmin, FAO, NOAA, USGS, (c) OpenStreetMap contributors, and the GIS User Community



- PAF047_Locations
- PAF_047_Boundary

Project Area Footprint (PAF) ID: 048

Selected ISP: **Amazon Kuiper Commercial Services LLC**

Number of BSLs: **3**

Grant Cost per BSL: **\$1,100.00**

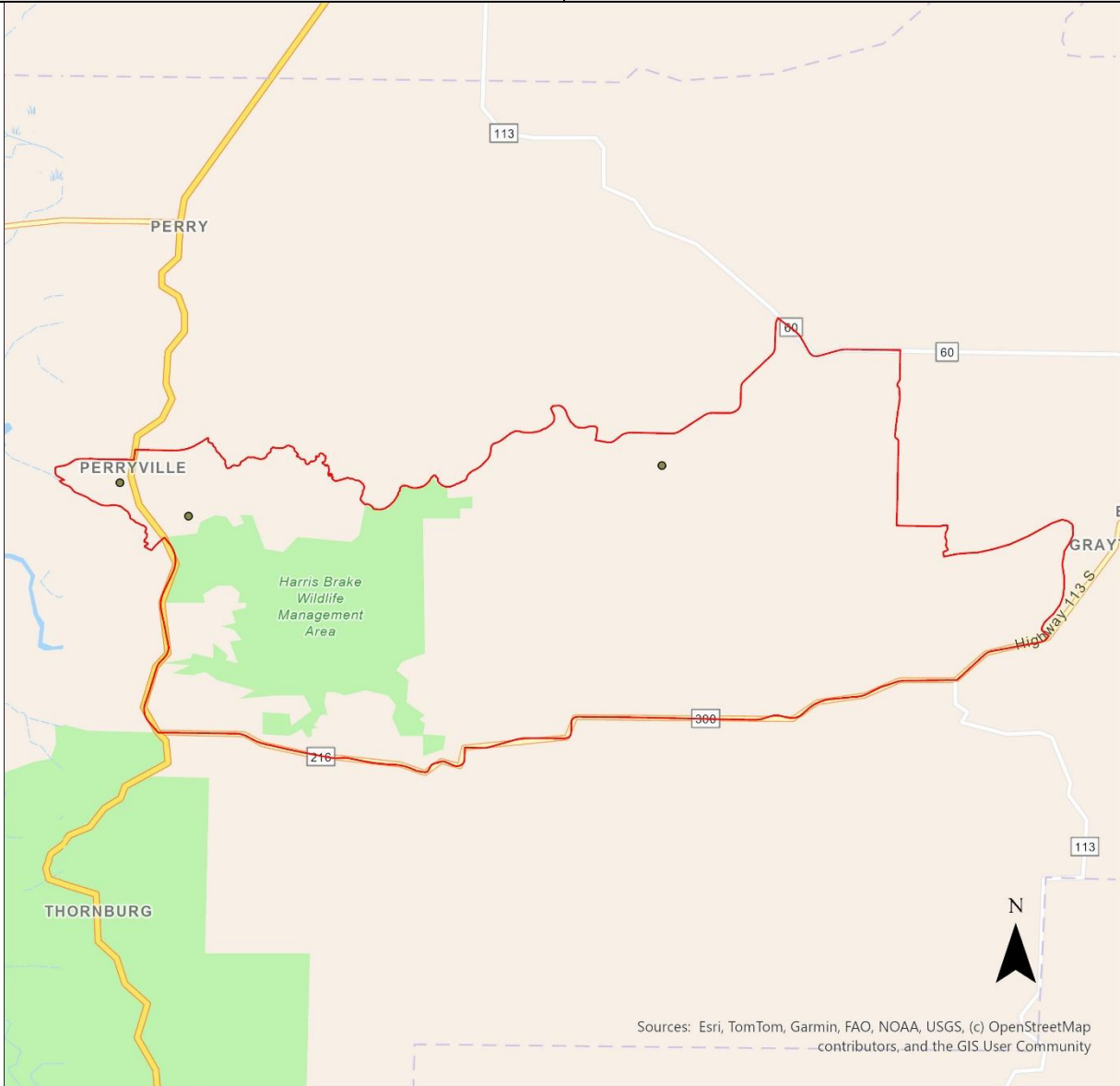
Technology: **LEO Satellite**

Total Cost of Project: **\$4,400.00**

Requested Grant Amount: **\$3,300.00**

Committed Match Amount: **\$1,100.00**

Legislative Districts: **H54, S5**



Sources: Esri, TomTom, Garmin, FAO, NOAA, USGS, (c) OpenStreetMap contributors, and the GIS User Community



- PAF048_Locations
- PAF_048_Boundary

Project Area Footprint (PAF) ID: 072

Selected ISP: **Amazon Kuiper Commercial Services LLC**

Number of BSLs: **2**

Grant Cost per BSL: **\$825.00**

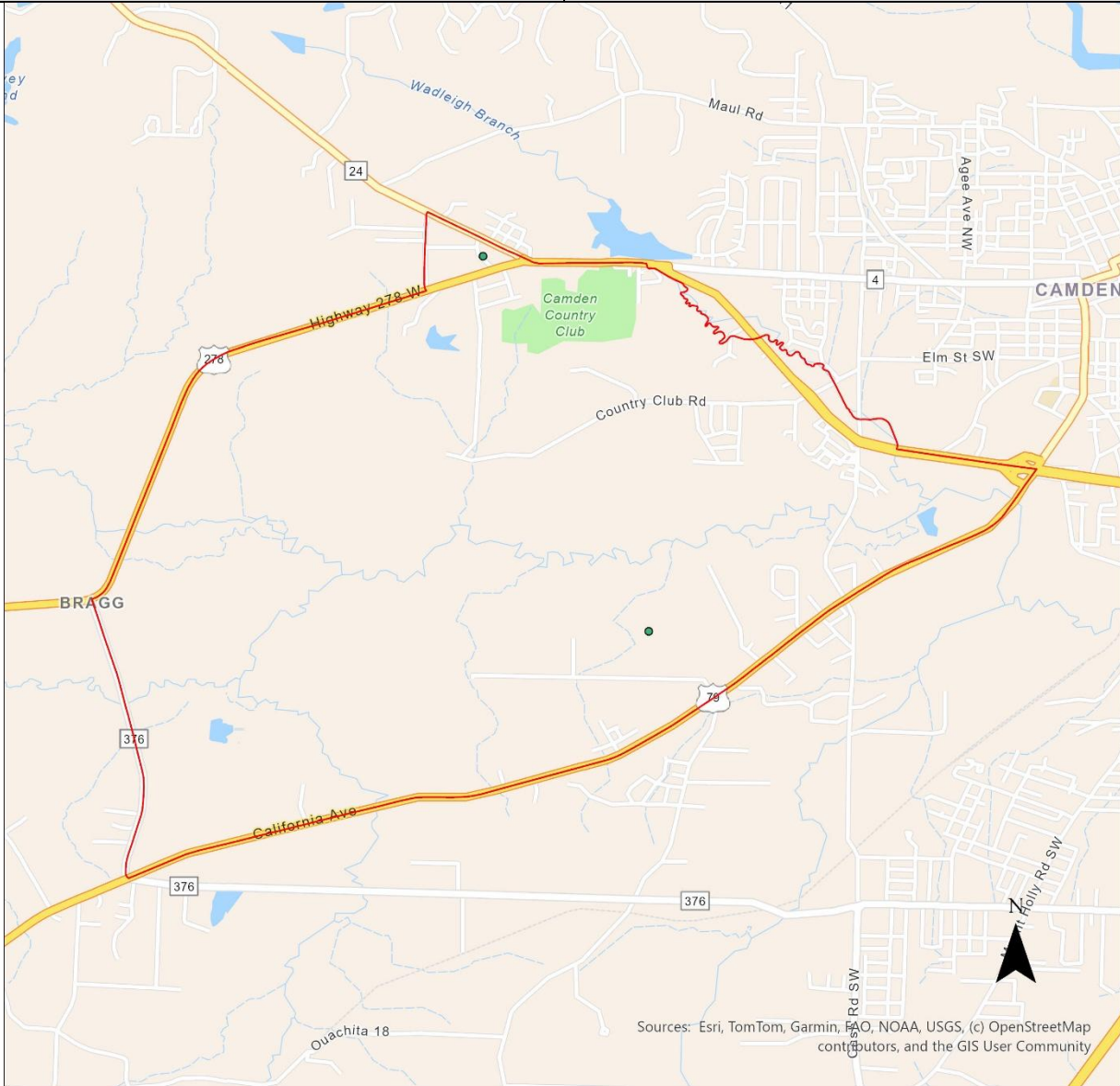
Technology: **LEO Satellite**

Total Cost of Project: **\$2,200.00**

Requested Grant Amount: **\$1,650.00**

Committed Match Amount: **\$550.00**

Legislative Districts: **H98, S2**



0 2.65 5.31 Miles

- PAF072_Locations
- ▭ PAF_072_Boundary

Project Area Footprint (PAF) ID: 073

Selected ISP: **Amazon Kuiper Commercial Services LLC**

Number of BSLs: **6**

Grant Cost per BSL: **\$275.00**

Technology: **LEO Satellite**

Total Cost of Project: **\$2,200.00**

Requested Grant Amount: **\$1,650.00**

Committed Match Amount: **\$550.00**

Legislative Districts: **H41, H42, H43, H44, S24**



0 14.67 29.33 Miles

- PAF073_Locations
- ▭ PAF_073_Boundary

Project Area Footprint (PAF) ID: 104

Selected ISP: **Amazon Kuiper Commercial Services LLC**

Number of BSLs: **6**

Grant Cost per BSL: **\$1,100.00**

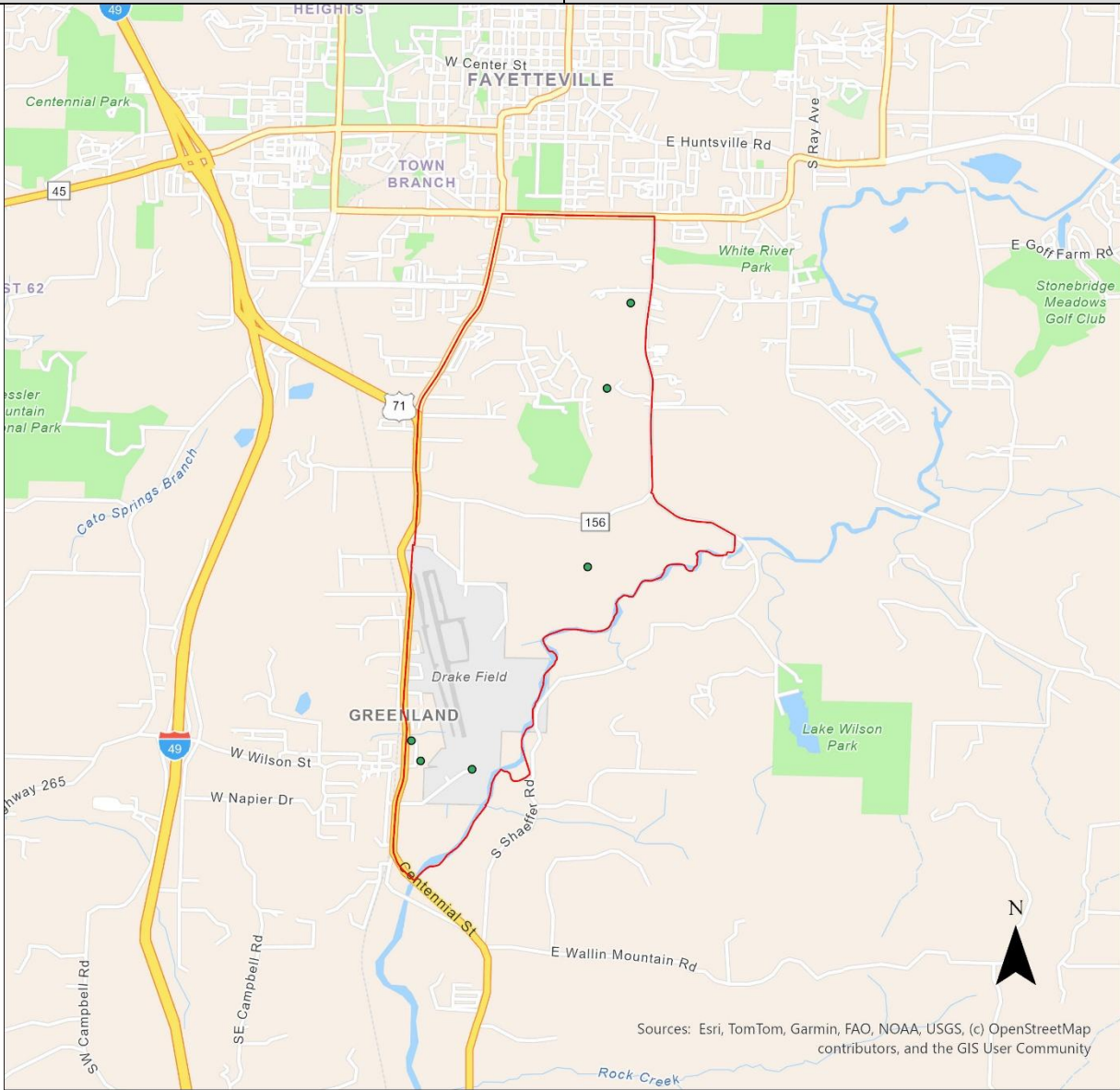
Technology: **LEO Satellite**

Total Cost of Project: **\$8,800.00**

Requested Grant Amount: **\$6,600.00**

Committed Match Amount: **\$2,200.00**

Legislative Districts: **H21, H23, H25, S29, S30**



- PAF104_Locations
- PAF_104_Boundary

Project Area Footprint (PAF) ID: 131

Selected ISP: **Amazon Kuiper Commercial Services LLC**

Number of BSLs: **485**

Grant Cost per BSL: **\$1,536.80**

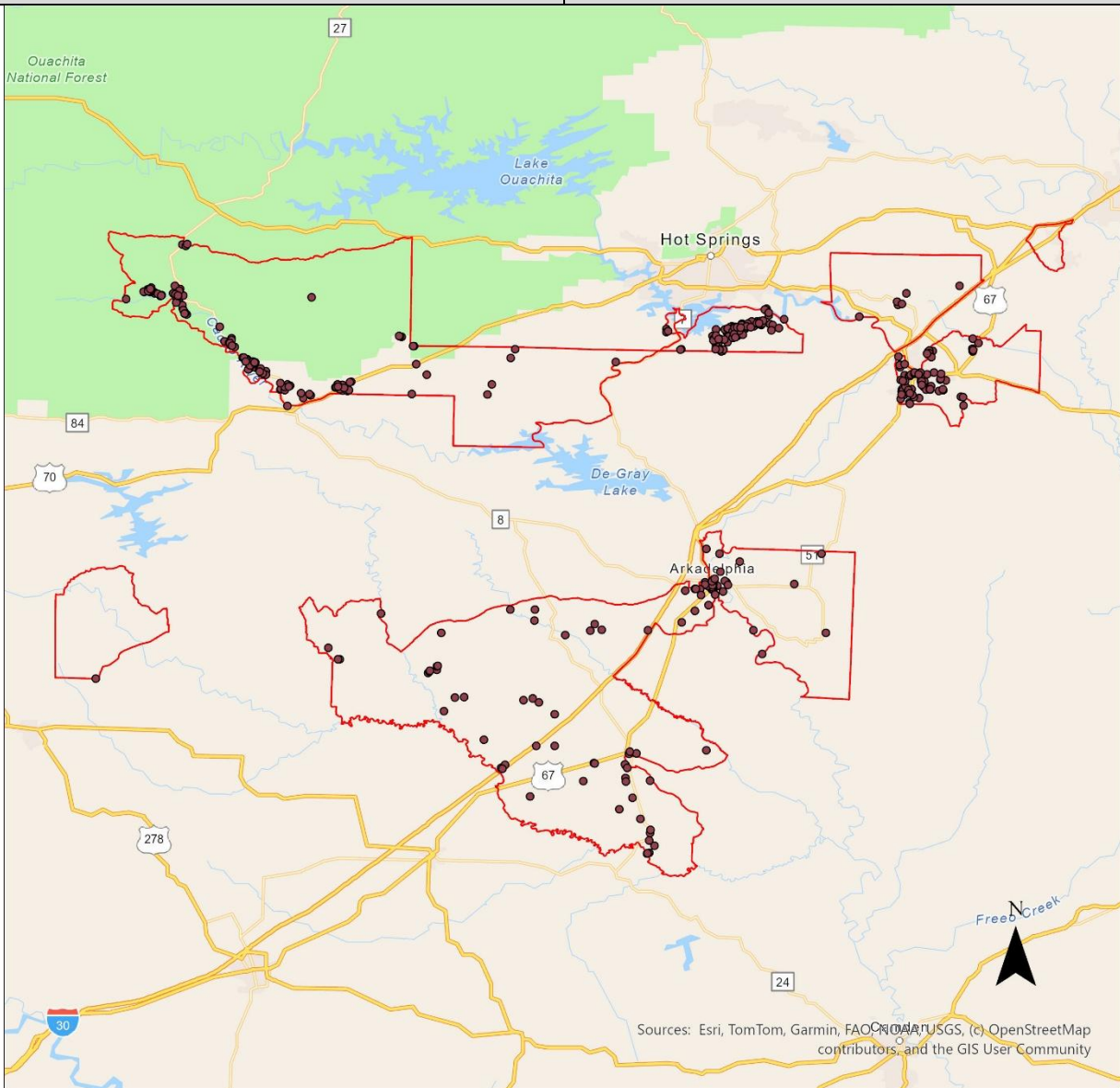
Technology: **LEO Satellite**

Total Cost of Project: **\$993,798.07**

Requested Grant Amount: **\$745,348.55**

Committed Match Amount: **\$248,449.52**

Legislative Districts: **H29, H82, H83, H84, H85, H86, H88, H89, H90, H91, H92, H96, H98, S2, S3, S4, S5, S6, S7**



0 40.06 80.13 Miles

- PAF131_Locations
- ▭ PAF_131_Boundary

Project Area Footprint (PAF) ID: 137

Selected ISP: **Amazon Kuiper Commercial Services LLC**

Number of BSLs: **1**

Grant Cost per BSL: **\$675.00**

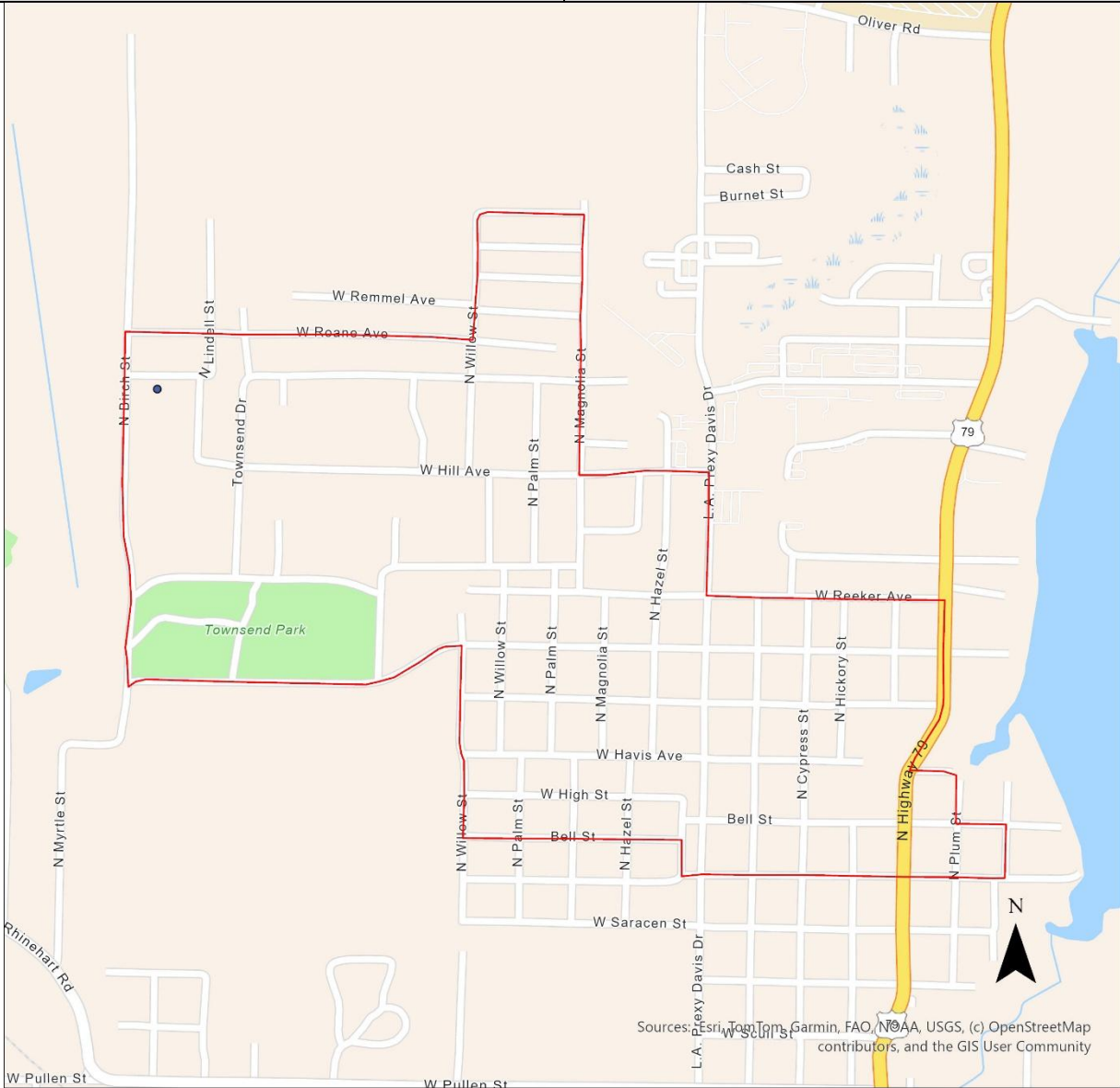
Technology: **LEO Satellite**

Total Cost of Project: **\$900.00**

Requested Grant Amount: **\$675.00**

Committed Match Amount: **\$225.00**

Legislative Districts: **H65, S8**



0 0.67 1.34 Miles

- PAF137_Locations
- ▭ PAF_137_Boundary

Project Area Footprint (PAF) ID: 155

Selected ISP: **Amazon Kuiper Commercial Services LLC**

Number of BSLs: **16**

Grant Cost per BSL: **\$1,375.00**

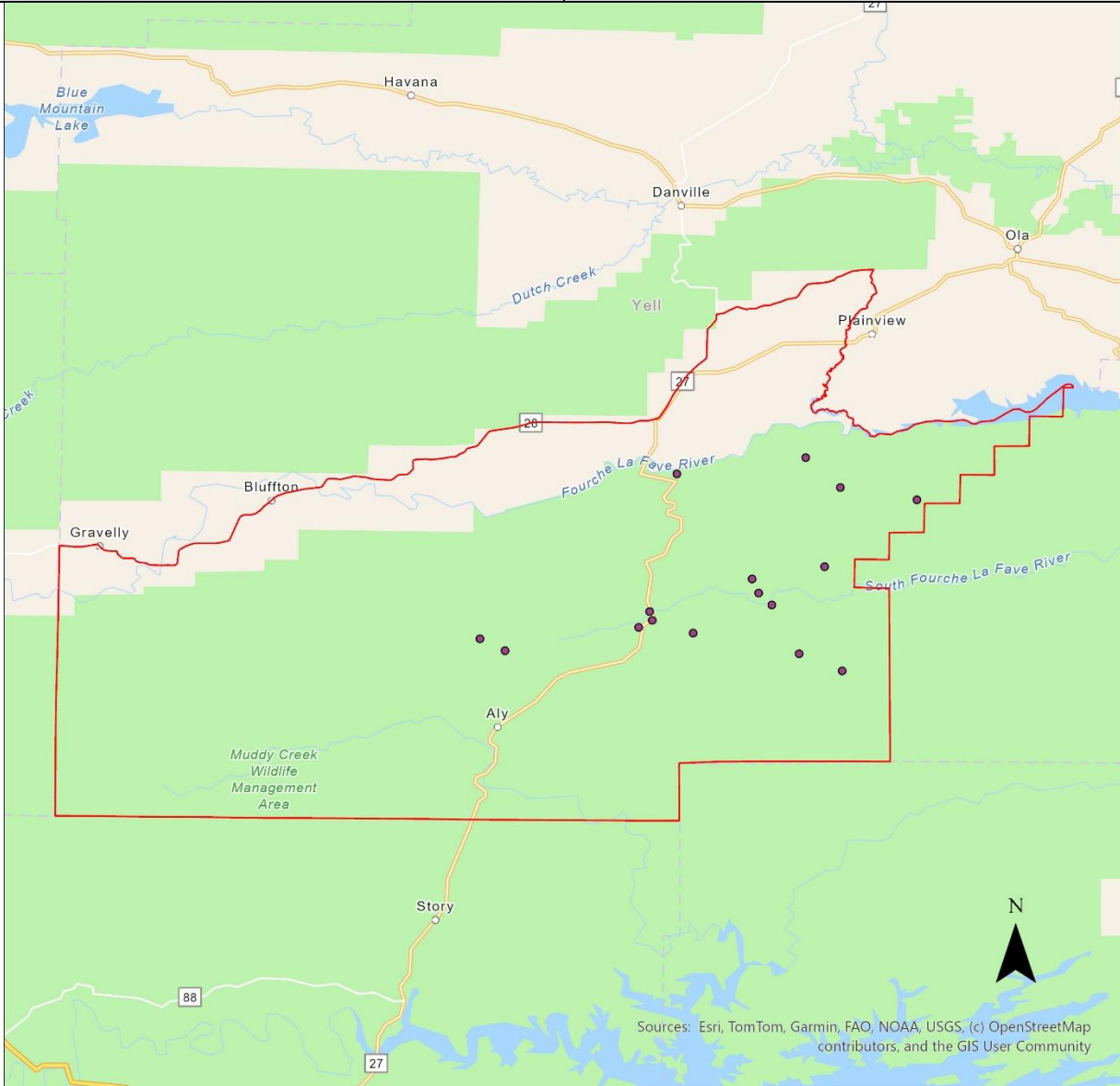
Technology: **LEO Satellite**

Total Cost of Project: **\$29,333.33**

Requested Grant Amount: **\$22,000.00**

Committed Match Amount: **\$7,333.33**

Legislative Districts: **H52, H54, H85, H86, S5, S6**



Sources: Esri, TomTom, Garmin, FAO, NOAA, USGS, (c) OpenStreetMap contributors, and the GIS User Community



- PAF155_Locations
- PAF_155_Boundary

Project Area Footprint (PAF) ID: 160

Selected ISP: **Amazon Kuiper Commercial Services LLC**

Number of BSLs: **17**

Grant Cost per BSL: **\$1,455.88**

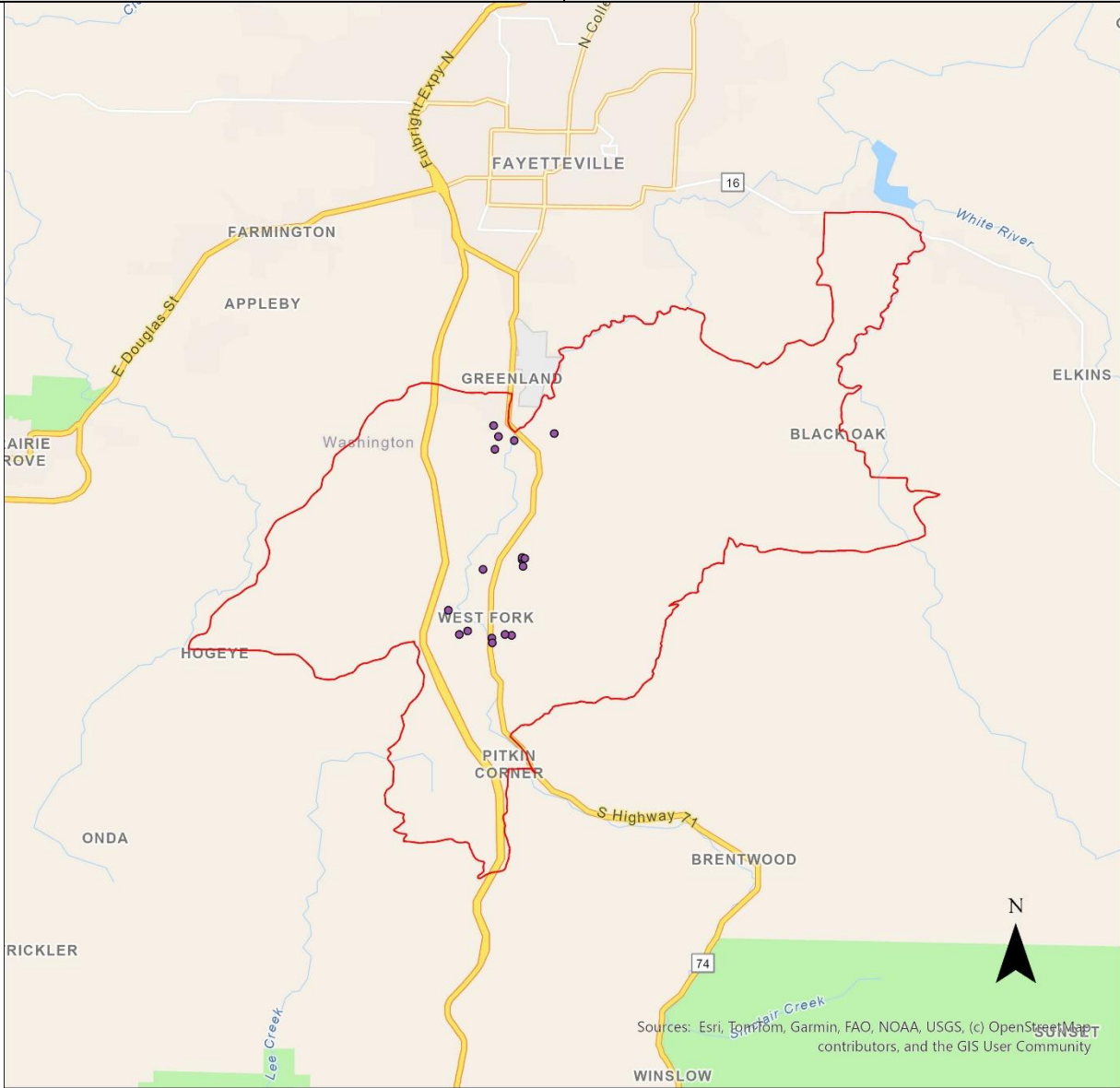
Technology: **LEO Satellite**

Total Cost of Project: **\$33,000.00**


Requested Grant Amount: **\$24,750.00**

Committed Match Amount: **\$8,250.00**

Legislative Districts: **H20, H23, H24, H25, S29, S30, S35**



Sources: Esri, TomTom, Garmin, FAO, NOAA, USGS, (c) OpenStreetMap contributors, and the GIS User Community



- PAF160_Locations
- PAF_160_Boundary

Project Area Footprint (PAF) ID: 162

Selected ISP: **Amazon Kuiper Commercial Services LLC**

Number of BSLs: **2**

Grant Cost per BSL: **\$1,100.00**

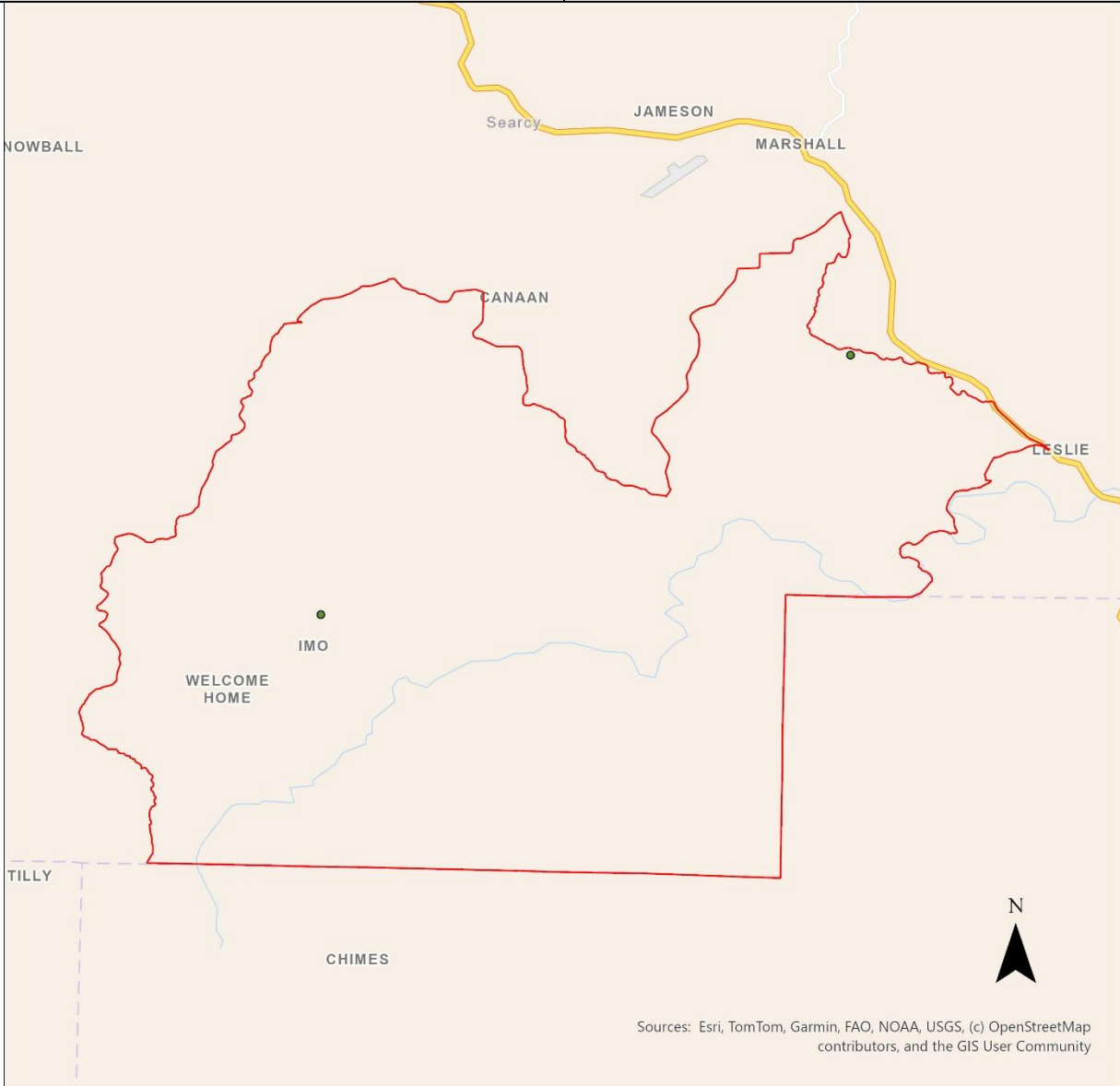
Technology: **LEO Satellite**

Total Cost of Project: **\$2,933.33**

Requested Grant Amount: **\$2,200.00**

Committed Match Amount: **\$733.33**

Legislative Districts: **H27, H43, H44, S24**



Sources: Esri, TomTom, Garmin, FAO, NOAA, USGS, (c) OpenStreetMap contributors, and the GIS User Community



- PAF162_Locations
- PAF_162_Boundary

Project Area Footprint (PAF) ID: 163

Selected ISP: **Amazon Kuiper Commercial Services LLC**

Number of BSLs: **14**

Grant Cost per BSL: **\$1,682.35**

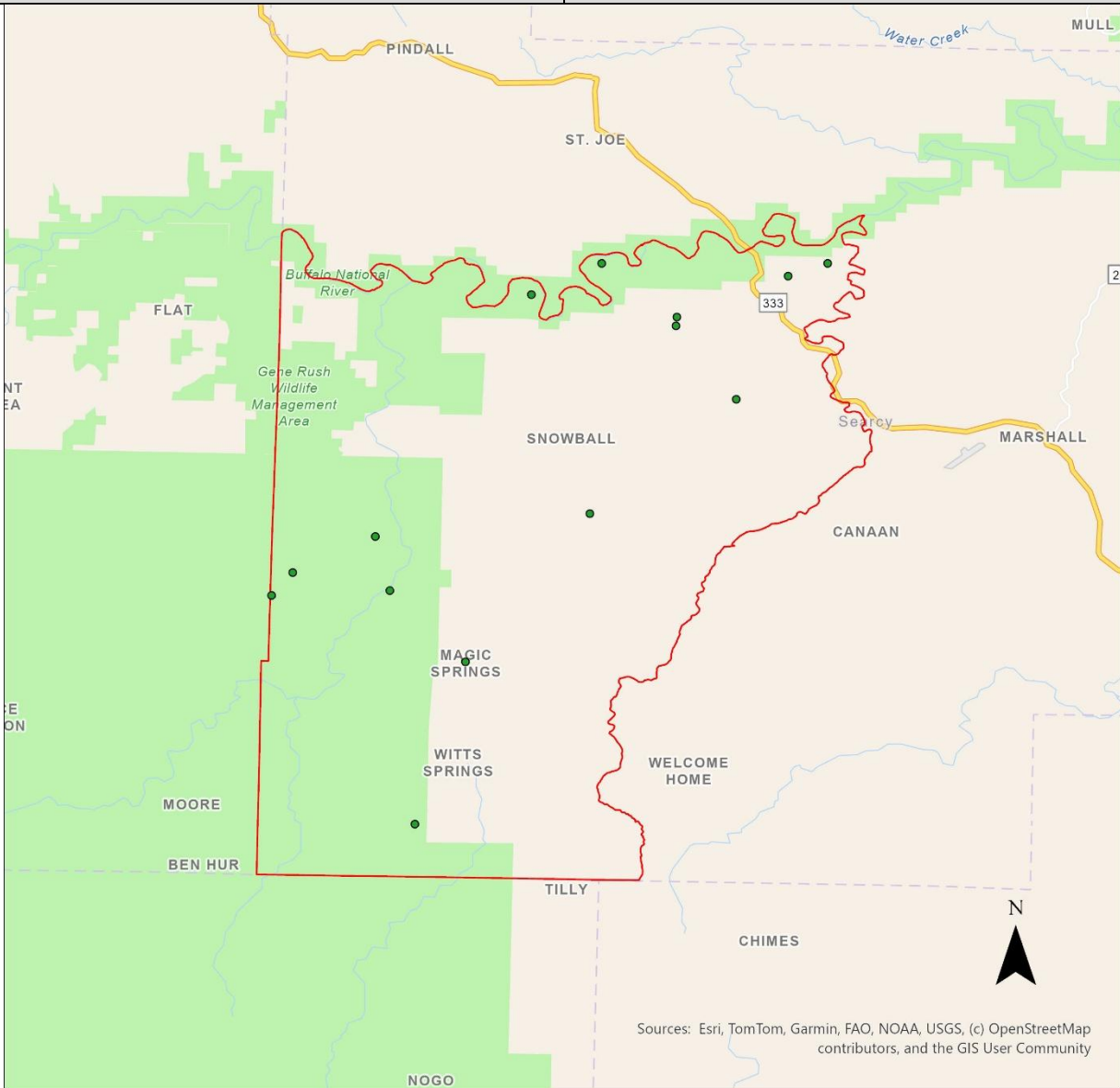
Technology: **LEO Satellite**

Total Cost of Project: **\$31,403.92**

Requested Grant Amount: **\$23,552.94**

Committed Match Amount: **\$7,850.98**

Legislative Districts: **H27, H44, S24, S25, S28**



Sources: Esri, TomTom, Garmin, FAO, NOAA, USGS, (c) OpenStreetMap contributors, and the GIS User Community



- PAF163_Locations
- PAF_163_Boundary

Project Area Footprint (PAF) ID: 165

Selected ISP: **Amazon Kuiper Commercial Services LLC**

Number of BSLs: **6**

Grant Cost per BSL: **\$1,571.43**

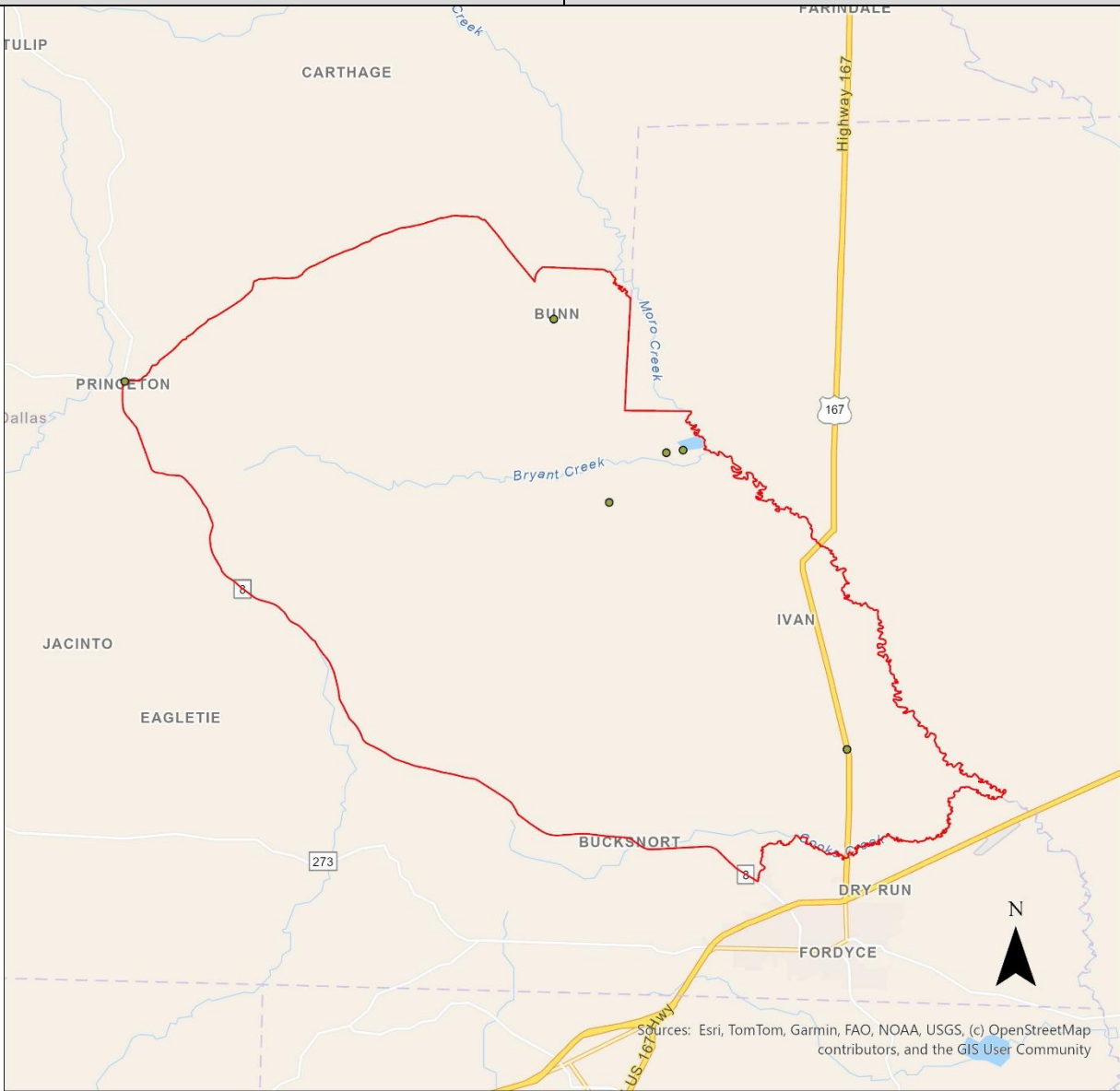
Technology: **LEO Satellite**

Total Cost of Project: **\$12,571.43**

Requested Grant Amount: **\$9,428.57**

Committed Match Amount: **\$3,142.86**

Legislative Districts: **H96, S1, S2**



0 10.16 20.32 Miles

- PAF165_Locations
- PAF_165_Boundary

Sources: Esri, TomTom, Garmin, FAO, NOAA, USGS, (c) OpenStreetMap contributors, and the GIS User Community

Project Area Footprint (PAF) ID: 177

Selected ISP: **Amazon Kuiper Commercial Services LLC**

Number of BSLs: **34**

Grant Cost per BSL: **\$1,558.33**

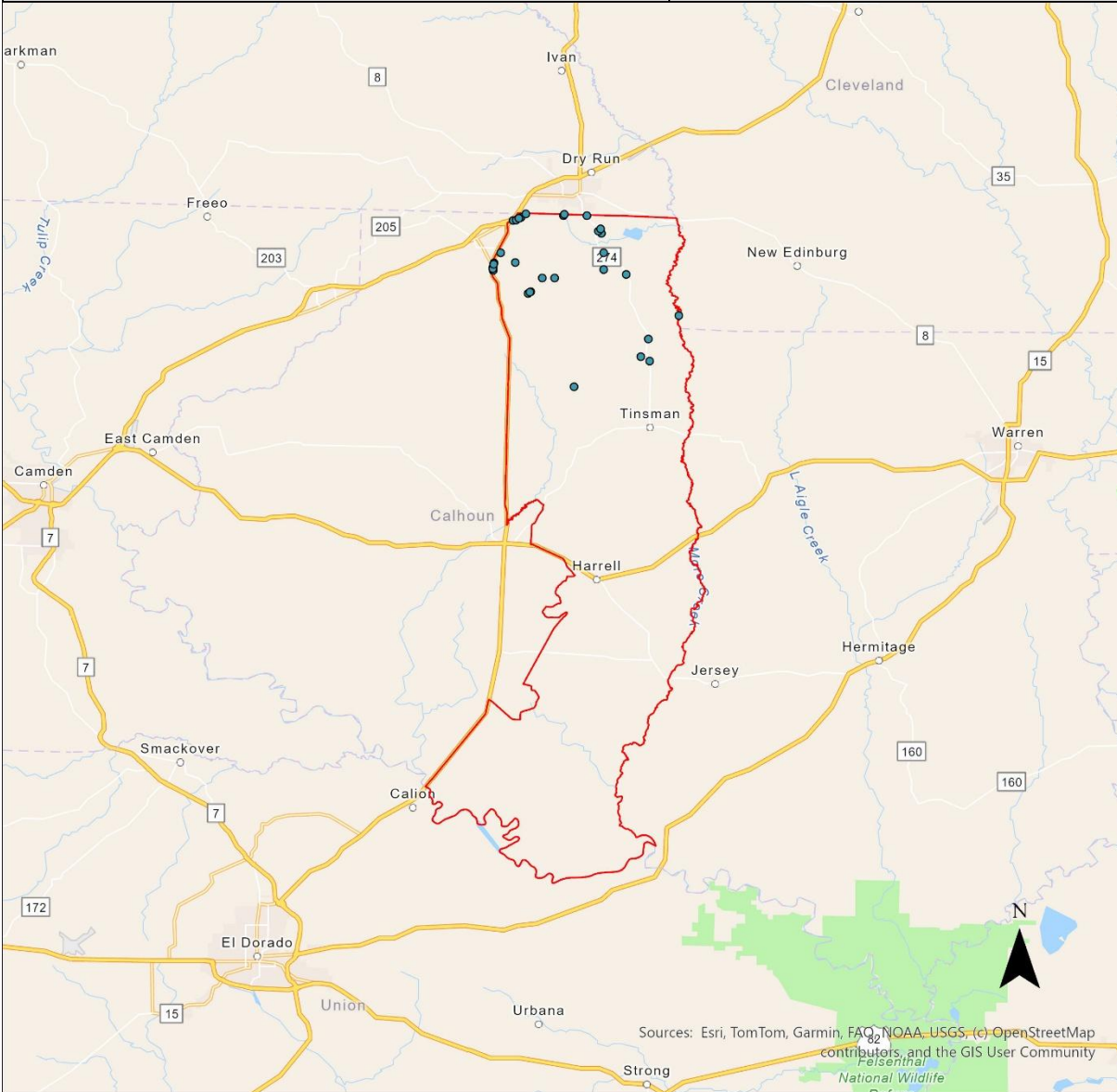
Technology: **LEO Satellite**

Total Cost of Project: **\$70,644.44**

Requested Grant Amount: **\$52,983.33**

Committed Match Amount: **\$17,661.11**

Legislative Districts: **H96, S1, S2**



0 27.19 54.38 Miles

- PAF177_Locations
- PAF_177_Boundary

Project Area Footprint (PAF) ID: 178

Selected ISP: **Amazon Kuiper Commercial Services LLC**

Number of BSLs: **44**

Grant Cost per BSL: **\$1,419.00**


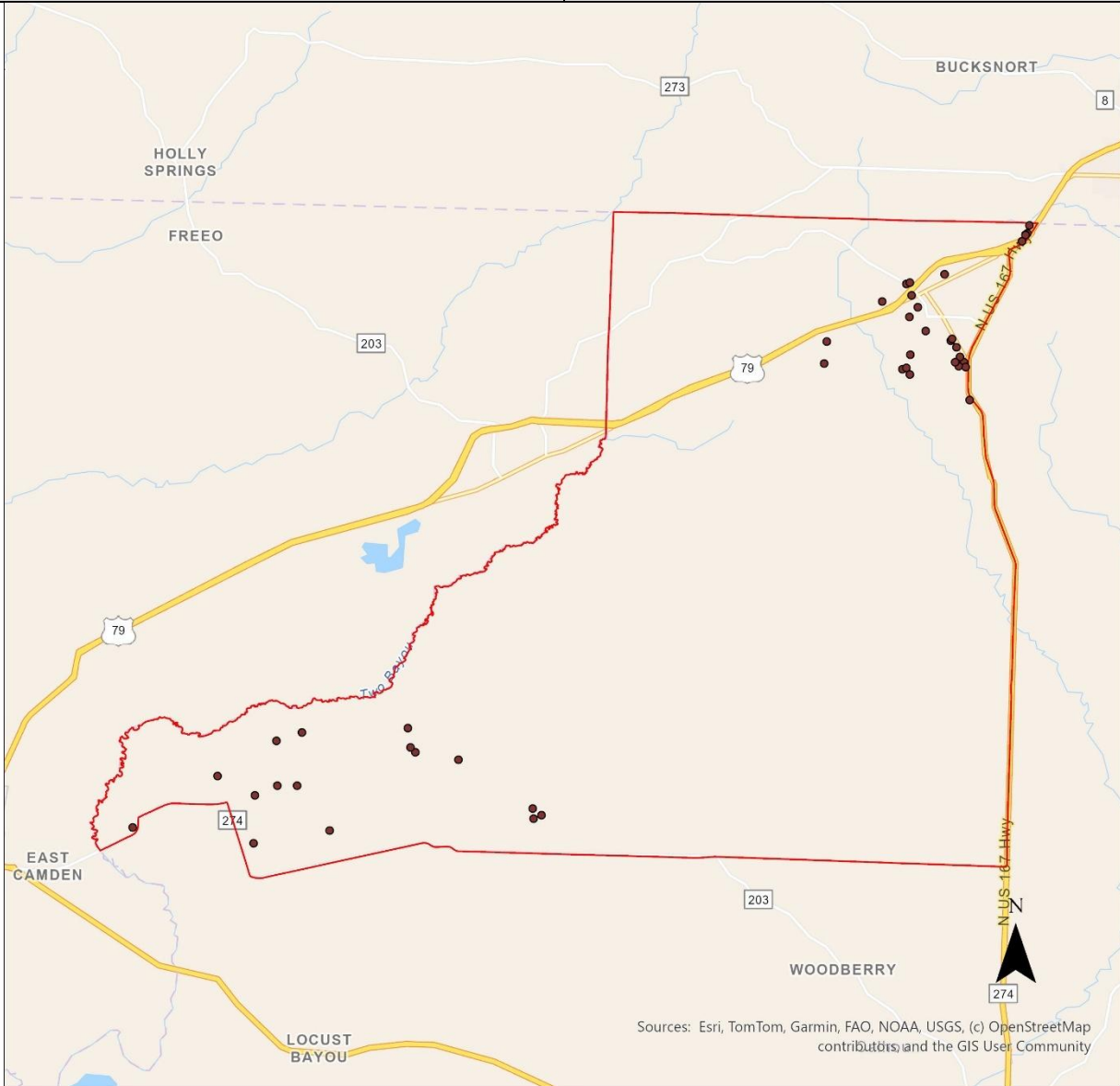
Technology: **LEO Satellite**

Total Cost of Project: **\$83,248.00**

Requested Grant Amount: **\$62,436.00**

Committed Match Amount: **\$20,812.00**

Legislative Districts: **H96, H98, S2**



- PAF178_Locations
- PAF_178_Boundary

Project Area Footprint (PAF) ID: 207

Selected ISP: **Amazon Kuiper Commercial Services LLC**

Number of BSLs: **17**

Grant Cost per BSL: **\$1,466.67**

Technology: **LEO Satellite**

Total Cost of Project: **\$33,244.44**

Requested Grant Amount: **\$24,933.33**

Committed Match Amount: **\$8,311.11**

Legislative Districts: **H87, S4**



- PAF207_Locations
- PAF_207_Boundary

Project Area Footprint (PAF) ID: 216

Selected ISP: **Amazon Kuiper Commercial Services LLC**

Number of BSLs: **8**

Grant Cost per BSL: **\$1,443.75**

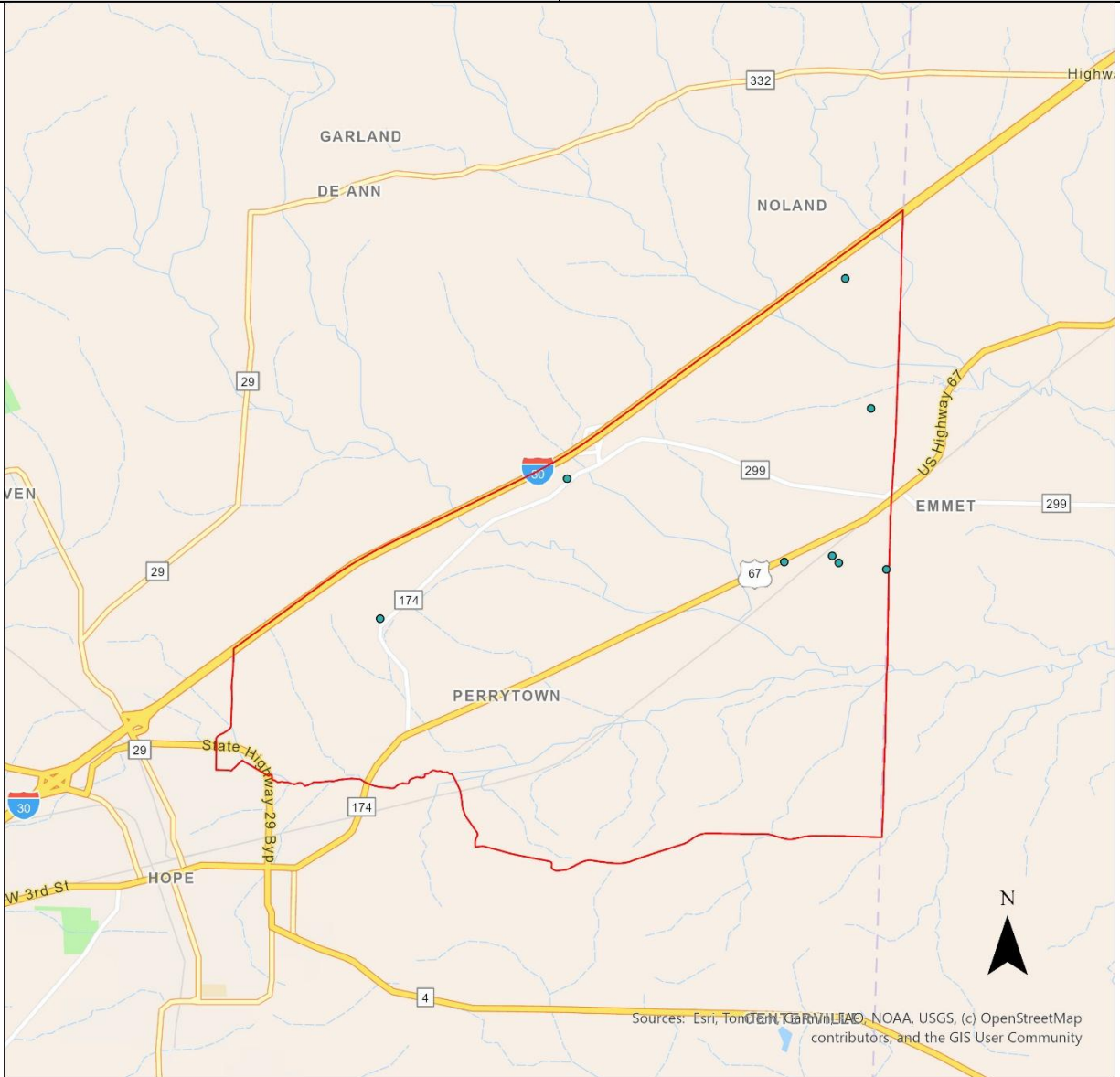
Technology: **LEO Satellite**

Total Cost of Project: **\$15,400.00**

Requested Grant Amount: **\$11,550.00**

Committed Match Amount: **\$3,850.00**

Legislative Districts: **H88, H89, S3**



Sources: Esri, TomTom, Garmin, NOAA, USGS, (c) OpenStreetMap contributors, and the GIS User Community



- PAF216_Locations
- ▭ PAF_216_Boundary

Project Area Footprint (PAF) ID: 222

Selected ISP: **Amazon Kuiper Commercial Services LLC**

Number of BSLs: **33**

Grant Cost per BSL: **\$1,461.43**

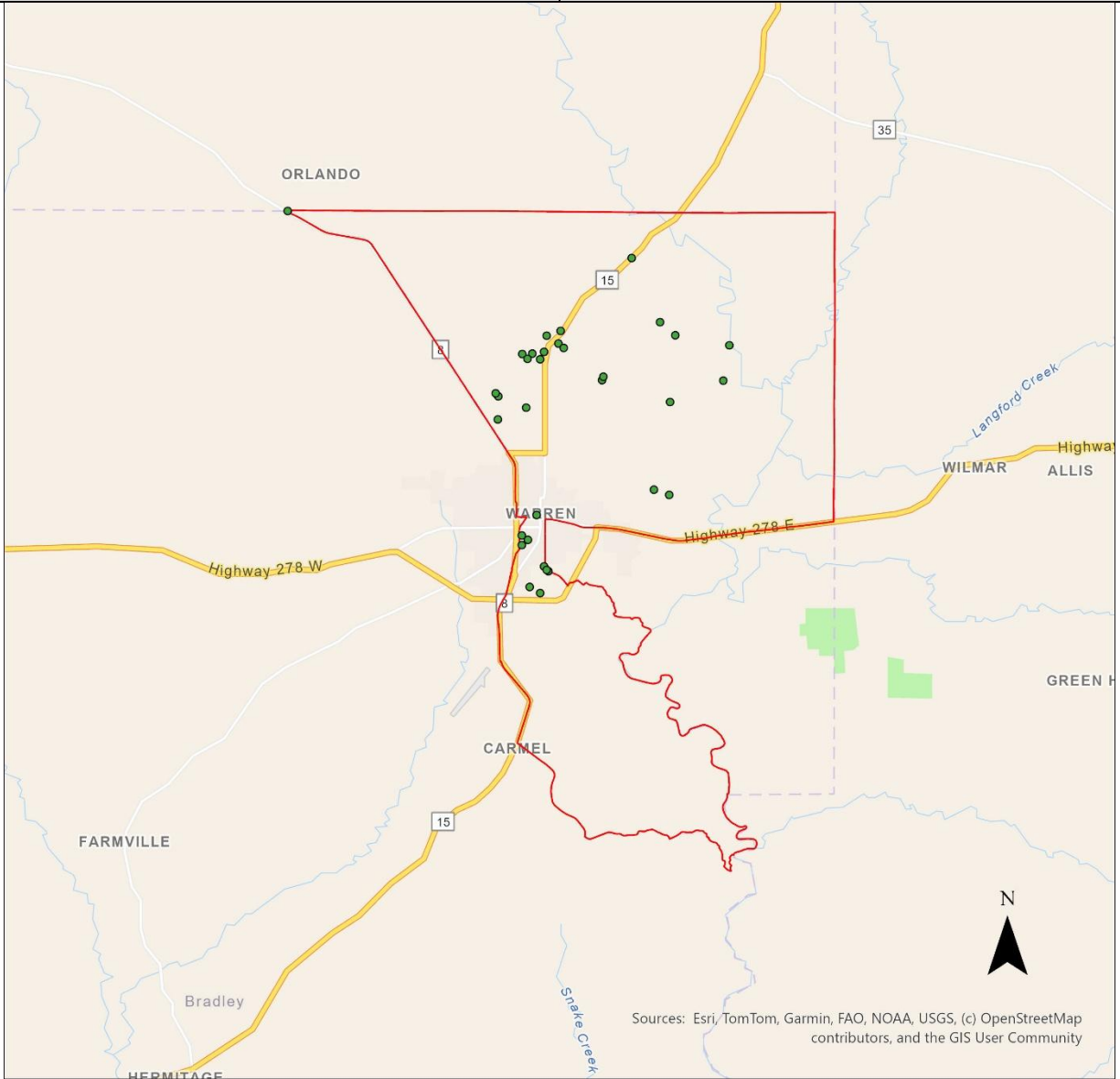
Technology: **LEO Satellite**

Total Cost of Project: **\$64,302.85**

Requested Grant Amount: **\$48,227.14**

Committed Match Amount: **\$16,075.71**

Legislative Districts: **H93, H94, H96, S1**



0 10.2 20.4 Miles

- PAF222_Locations
- PAF_222_Boundary

Project Area Footprint (PAF) ID: 225

Selected ISP: **Amazon Kuiper Commercial Services LLC**

Number of BSLs: **16**

Grant Cost per BSL: **\$1,050.00**

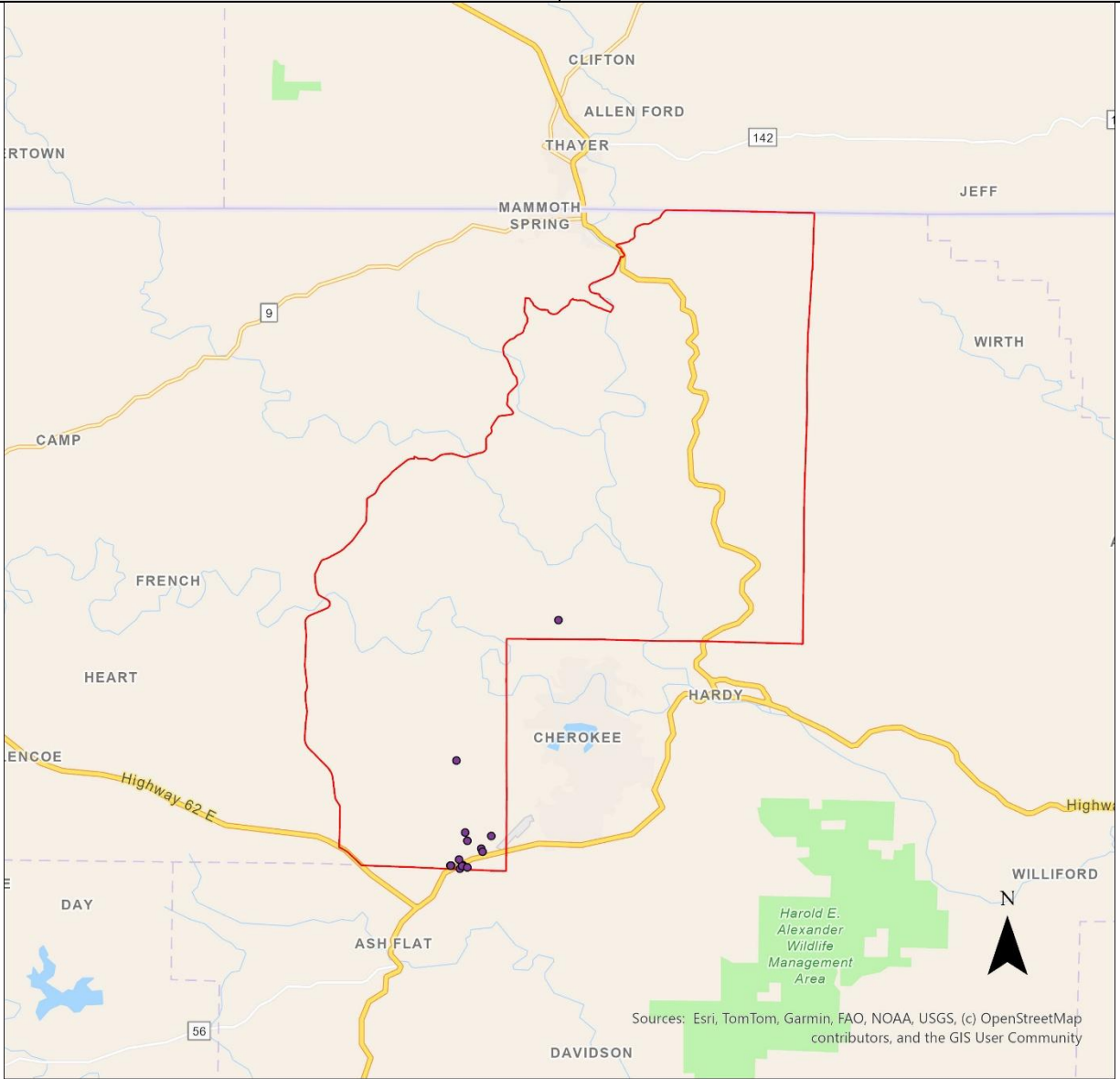
Technology: **LEO Satellite**

Total Cost of Project: **\$22,400.00**

Requested Grant Amount: **\$16,800.00**

Committed Match Amount: **\$5,600.00**

Legislative Districts: **H2, H28, S22, S23**



0 12.78 25.55 Miles

- PAF225_Locations
- ▭ PAF_225_Boundary

Project Area Footprint (PAF) ID: 228

Selected ISP: **Amazon Kuiper Commercial Services LLC**

Number of BSLs: **50**

Grant Cost per BSL: **\$1,303.85**

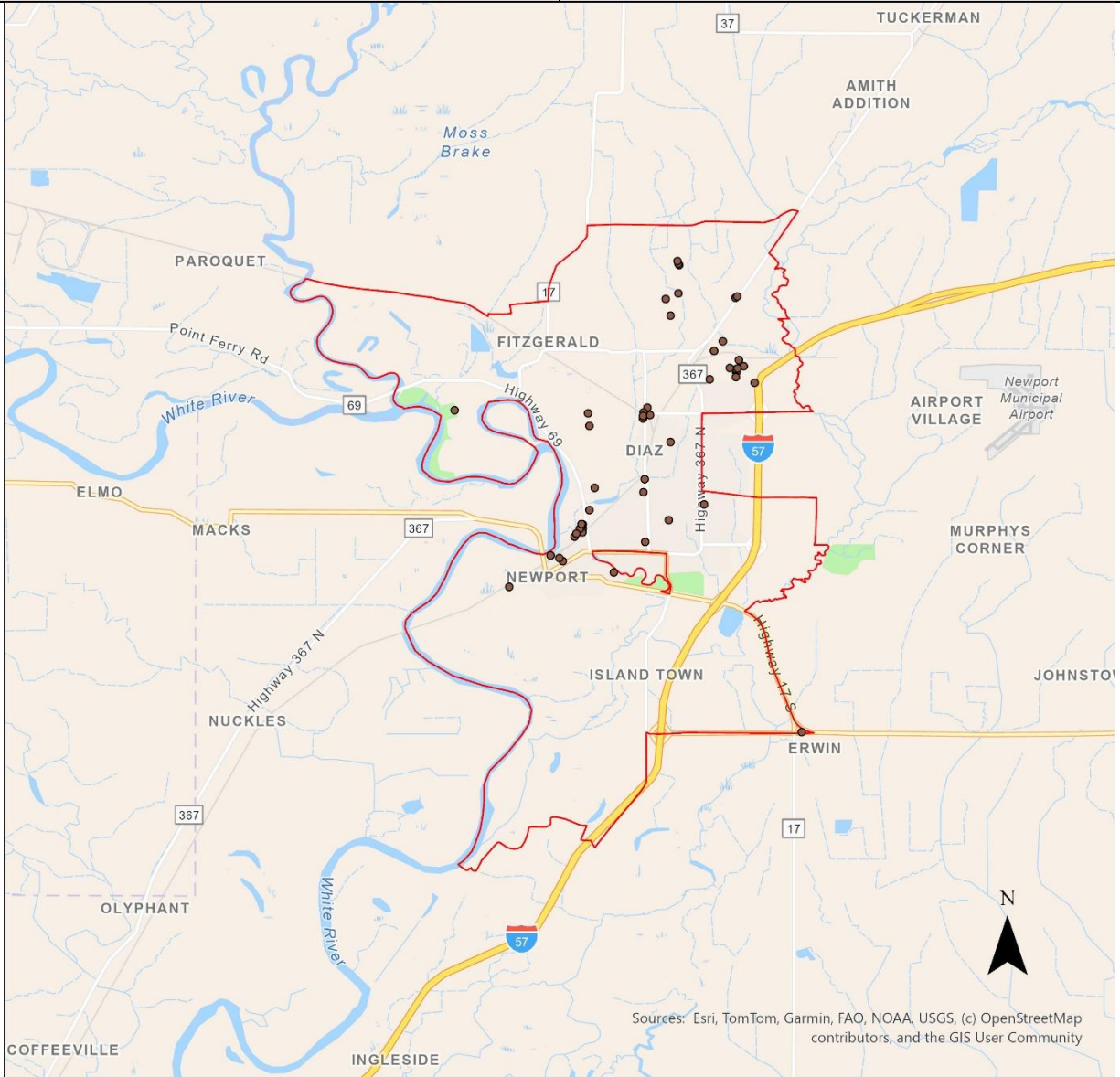
Technology: **LEO Satellite**

Total Cost of Project: **\$86,923.08**

Requested Grant Amount: **\$65,192.31**

Committed Match Amount: **\$21,730.77**

Legislative Districts: **H39, S10, S22**



Sources: Esri, TomTom, Garmin, FAO, NOAA, USGS, (c) OpenStreetMap contributors, and the GIS User Community



- PAF228_Locations
- ▭ PAF_228_Boundary

Project Area Footprint (PAF) ID: 240

Selected ISP: **Amazon Kuiper Commercial Services LLC**

Number of BSLs: **31**

Grant Cost per BSL: **\$1,596.77**

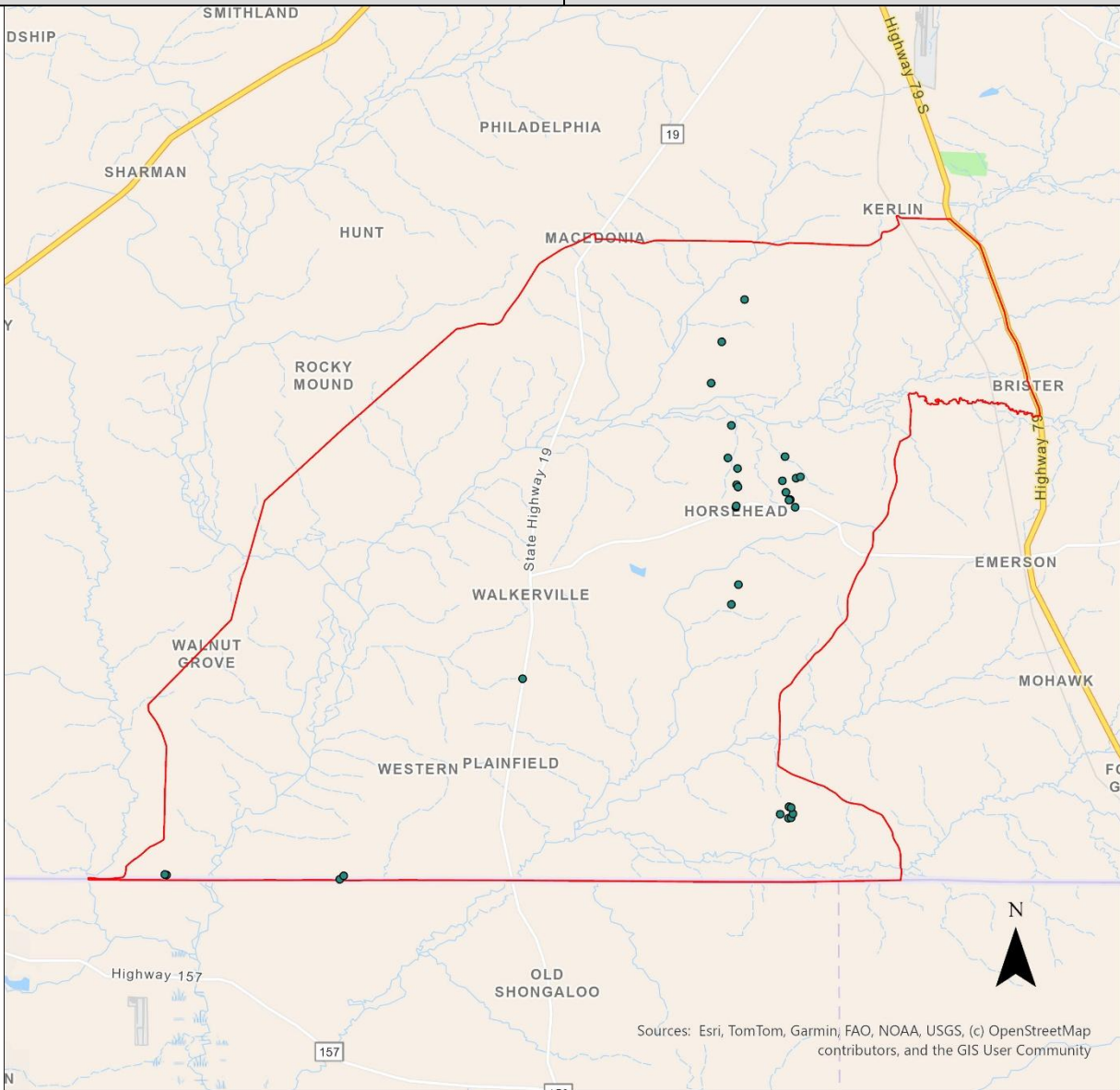
Technology: **LEO Satellite**

Total Cost of Project: **\$66,000.00**

Requested Grant Amount: **\$49,500.00**

Committed Match Amount: **\$16,500.00**

Legislative Districts: **H99, S3**



Sources: Esri, TomTom, Garmin, FAO, NOAA, USGS, (c) OpenStreetMap contributors, and the GIS User Community



- PAF240_Locations
- ▭ PAF_240_Boundary

Project Area Footprint (PAF) ID: 246

Selected ISP: **Amazon Kuiper Commercial Services LLC**

Number of BSLs: **6**

Grant Cost per BSL: **\$1,375.00**

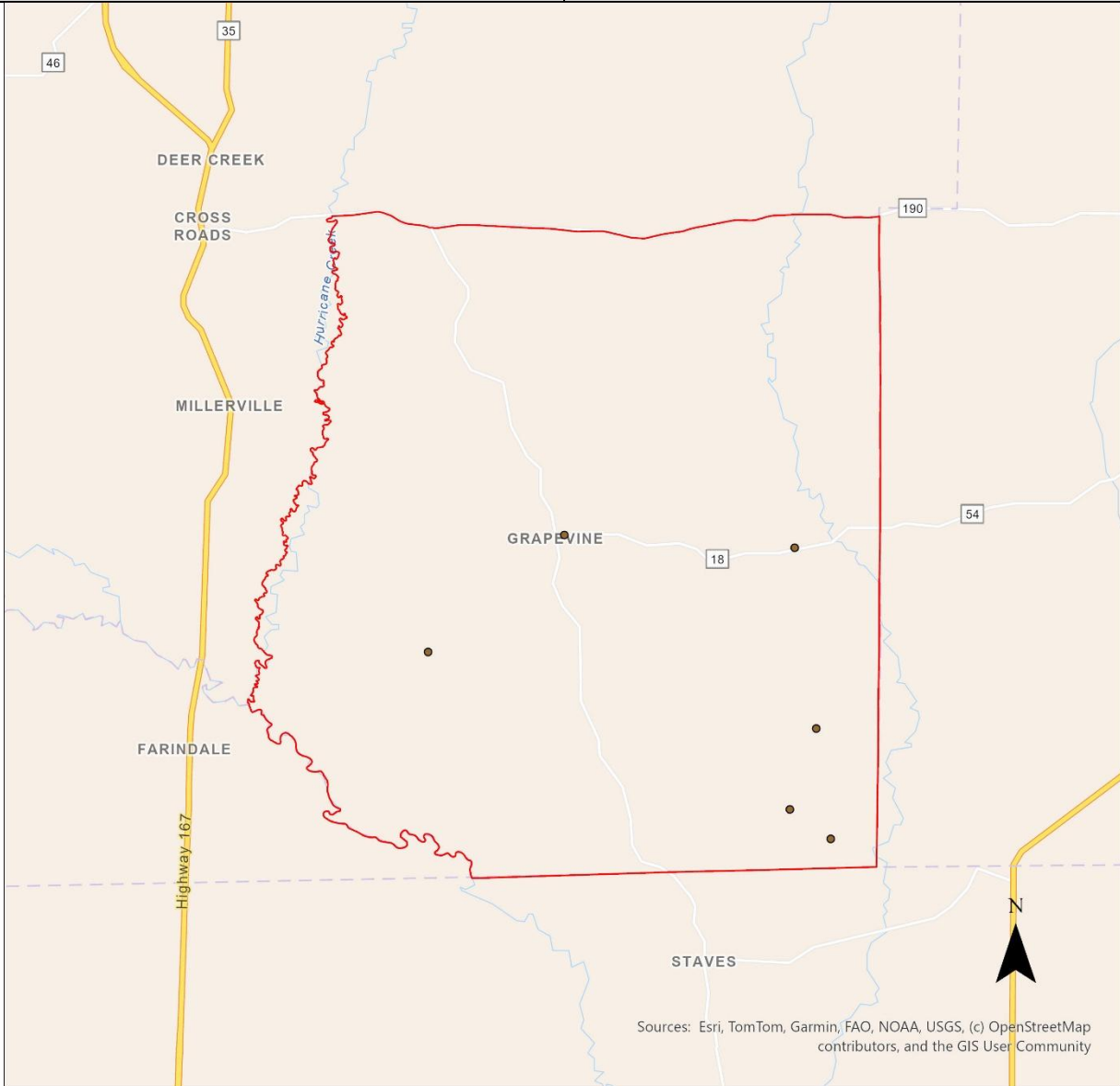
Technology: **LEO Satellite**

Total Cost of Project: **\$11,000.00**

Requested Grant Amount: **\$8,250.00**

Committed Match Amount: **\$2,750.00**

Legislative Districts: **H92, H93, H96, S1, S2**



- PAF246_Locations
- PAF_246_Boundary

Project Area Footprint (PAF) ID: 256

Selected ISP: **Amazon Kuiper Commercial Services LLC**

Number of BSLs: **906**

Grant Cost per BSL: **\$600.00**

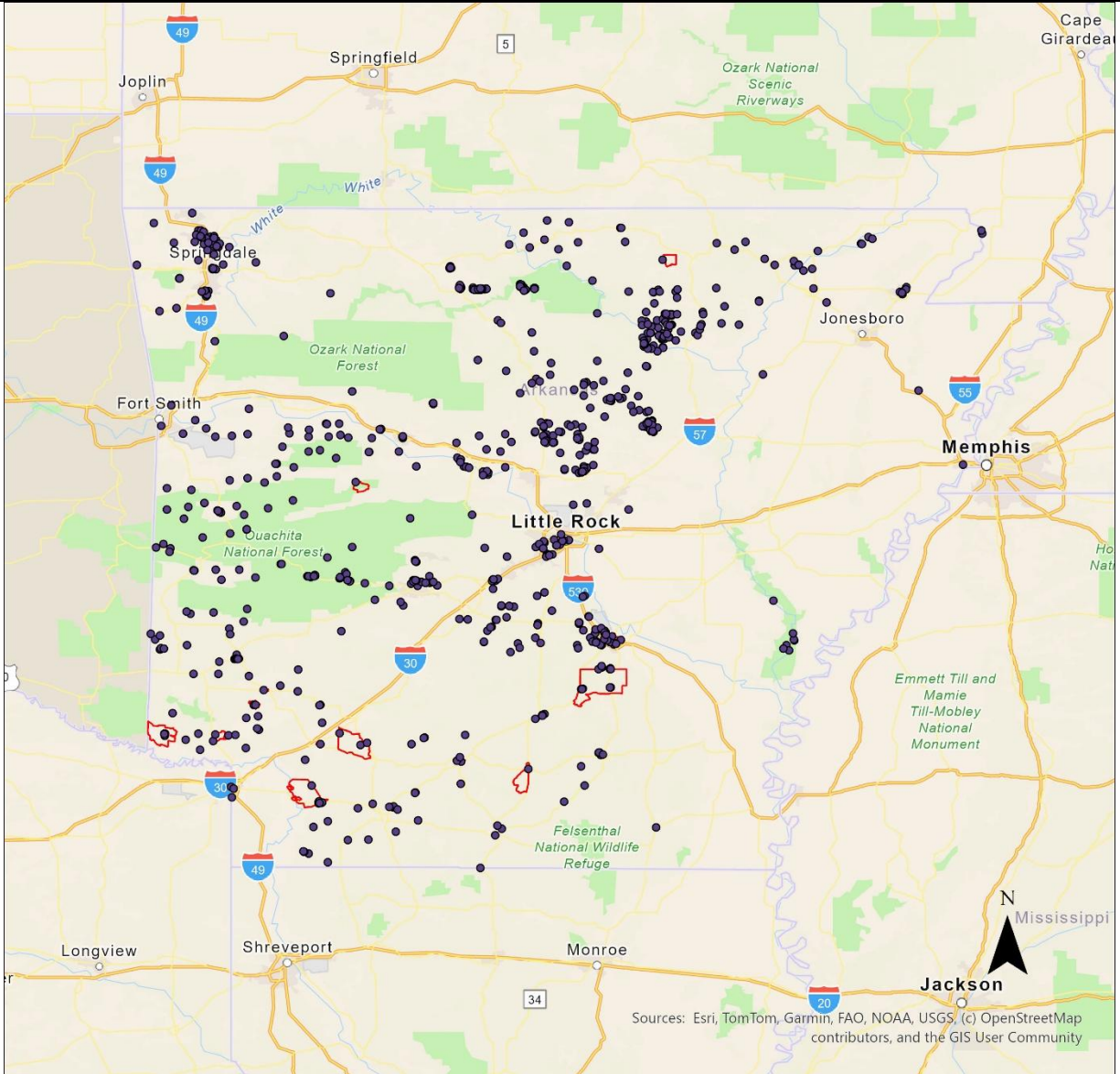
Technology: **LEO Satellite**

Total Cost of Project: **\$724,800.00**

Requested Grant Amount: **\$543,600.00**

Committed Match Amount: **\$181,200.00**

Legislative Districts: **H27, H28, H52, H54, H64, H65, H84, H87, H88, H89, H91, H93, H96, H98, H99, H100, S1, S2, S3, S4, S5, S6, S8, S22, S23, S25**



0 179.3 358.6 Miles

- PAF256_Locations
- ▭ PAF_256_Boundary

Project Area Footprint (PAF) ID: 011

Selected ISP: **AT&T**

Number of BSLs: **16**

Grant Cost per BSL: **\$3,913.30**

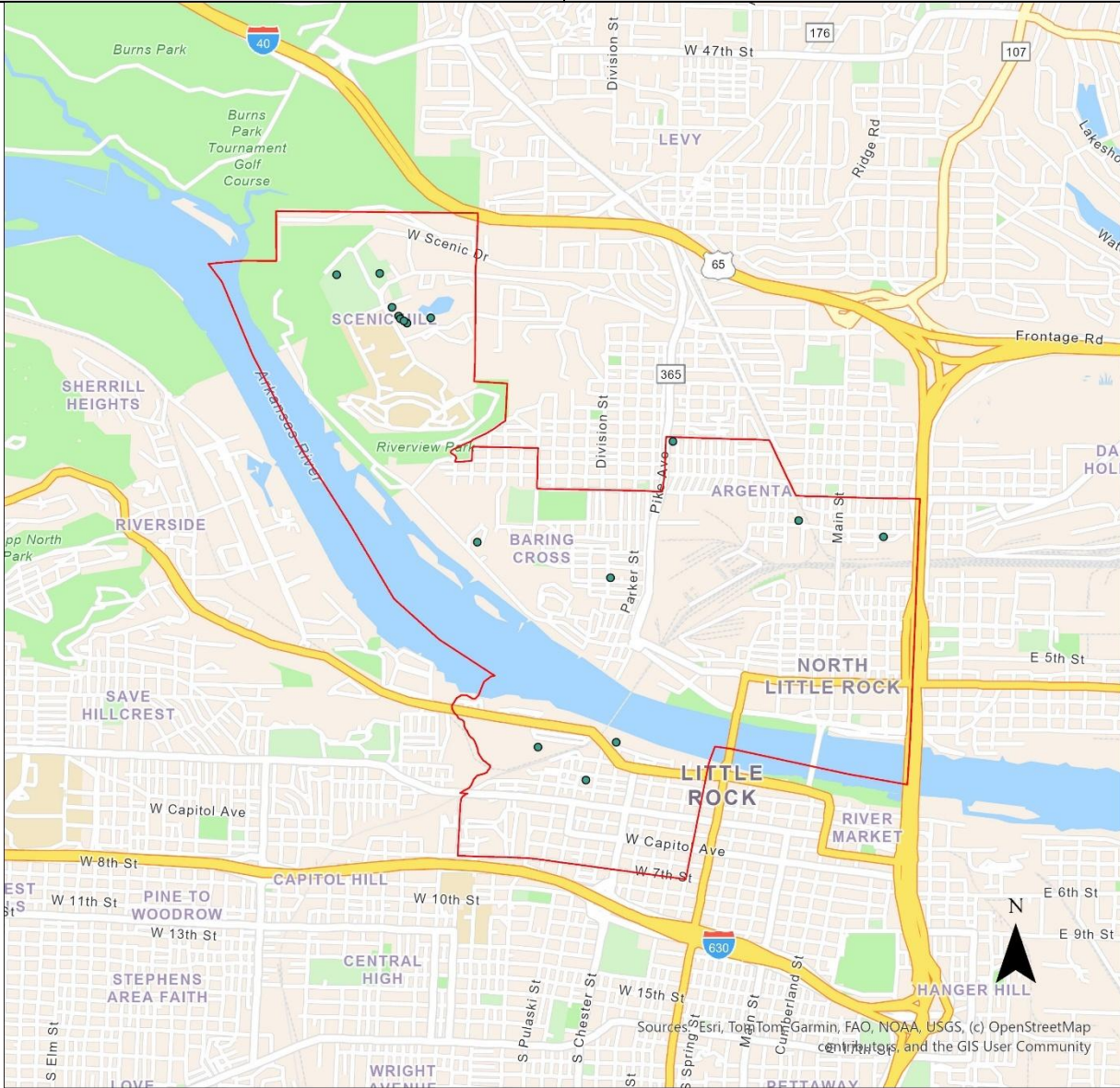
Technology: **Fiber**

Total Cost of Project: **\$670,539.26**

Requested Grant Amount: **\$62,612.74**

Committed Match Amount: **\$607,926.52**

Legislative Districts: **H72, H73, H74, H80, S12, S14**



- PAF011_Locations
- PAF_011_Boundary

Project Area Footprint (PAF) ID: 012

Selected ISP: **AT&T**

Number of BSLs: **15**

Grant Cost per BSL: **\$6,551.54**

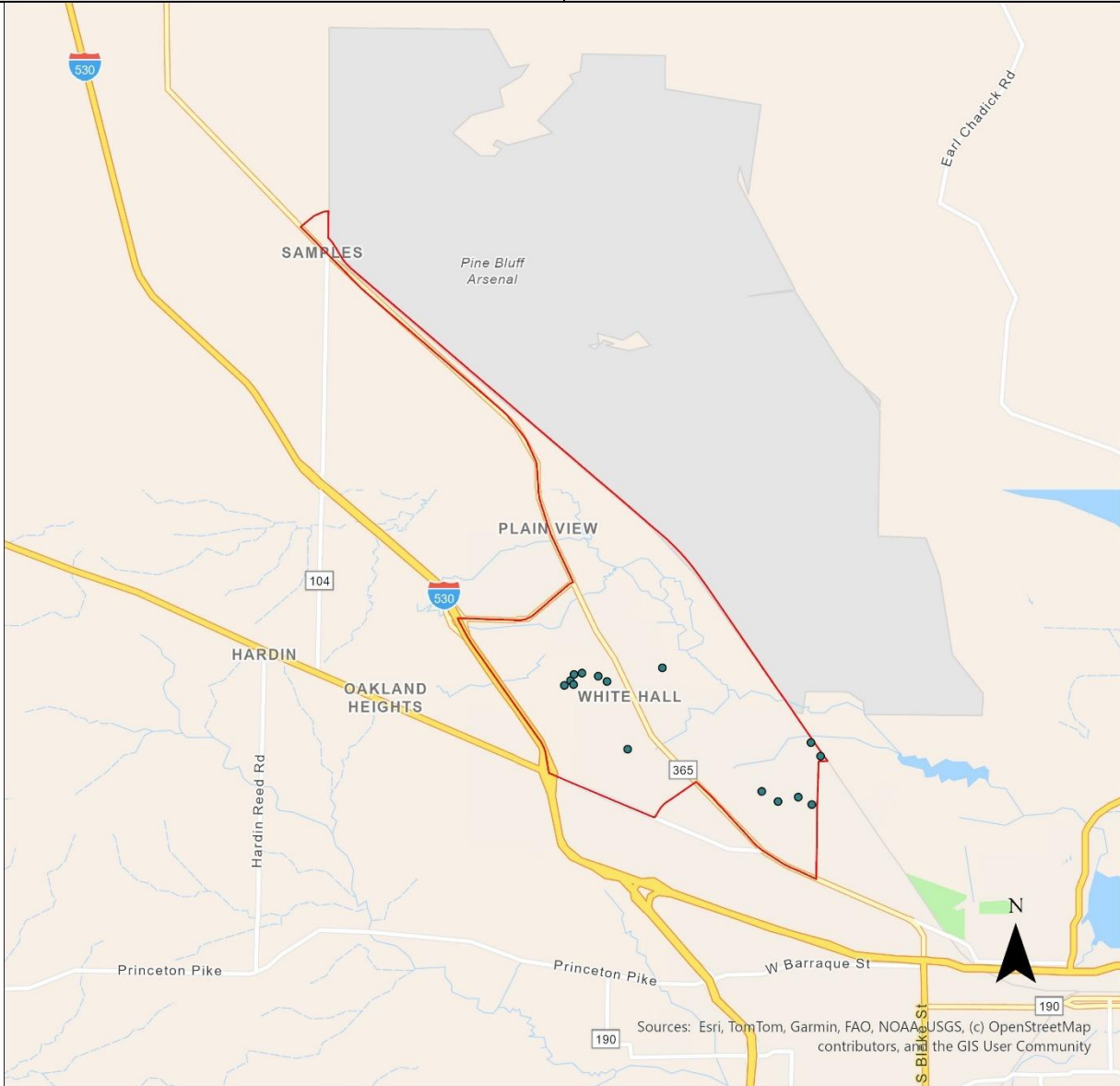
Technology: **Fiber**

Total Cost of Project: **\$717,199.54**

Requested Grant Amount: **\$98,273.16**

Committed Match Amount: **\$618,926.38**

Legislative Districts: **H65, H93, S1, S8**



0 5.52 11.04 Miles

- PAF012_Locations
- ▭ PAF_012_Boundary

Sources: Esri, TomTom, Garmin, FAO, NOAA, USGS, (c) OpenStreetMap contributors, and the GIS User Community

Project Area Footprint (PAF) ID: 013

Selected ISP: **AT&T**

Number of BSLs: **17**

Grant Cost per BSL: **\$9,709.16**

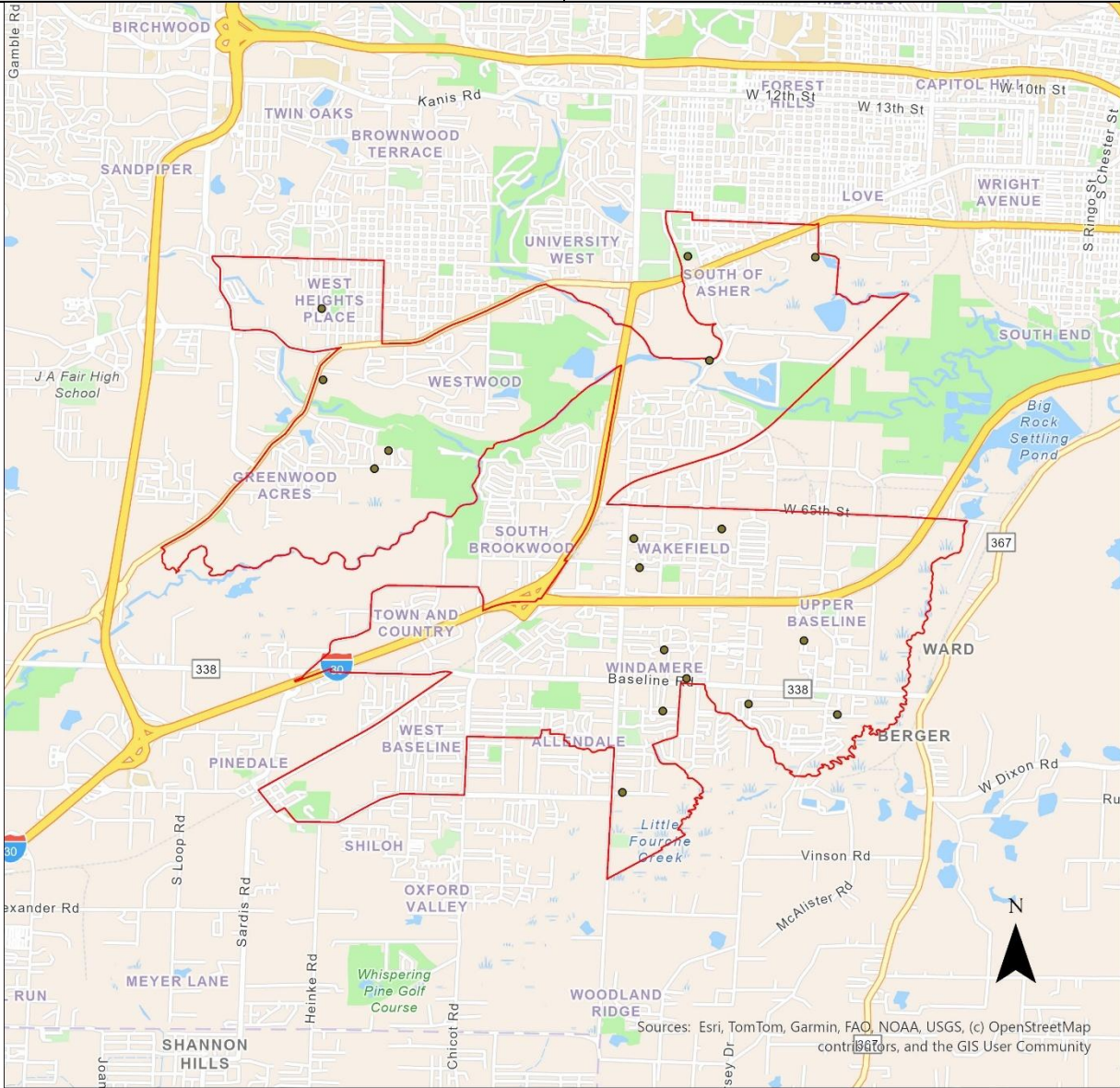
Technology: **Fiber**

Total Cost of Project: **\$1,678,896.74**

Requested Grant Amount: **\$165,055.67**

Committed Match Amount: **\$1,513,841.07**

Legislative Districts: **H76, H77, H79, H80, S12, S15**



- PAF013_Locations
- ▭ PAF_013_Boundary

Project Area Footprint (PAF) ID: 014

Selected ISP: **AT&T**

Number of BSLs: **13**

Grant Cost per BSL: **\$6,146.17**

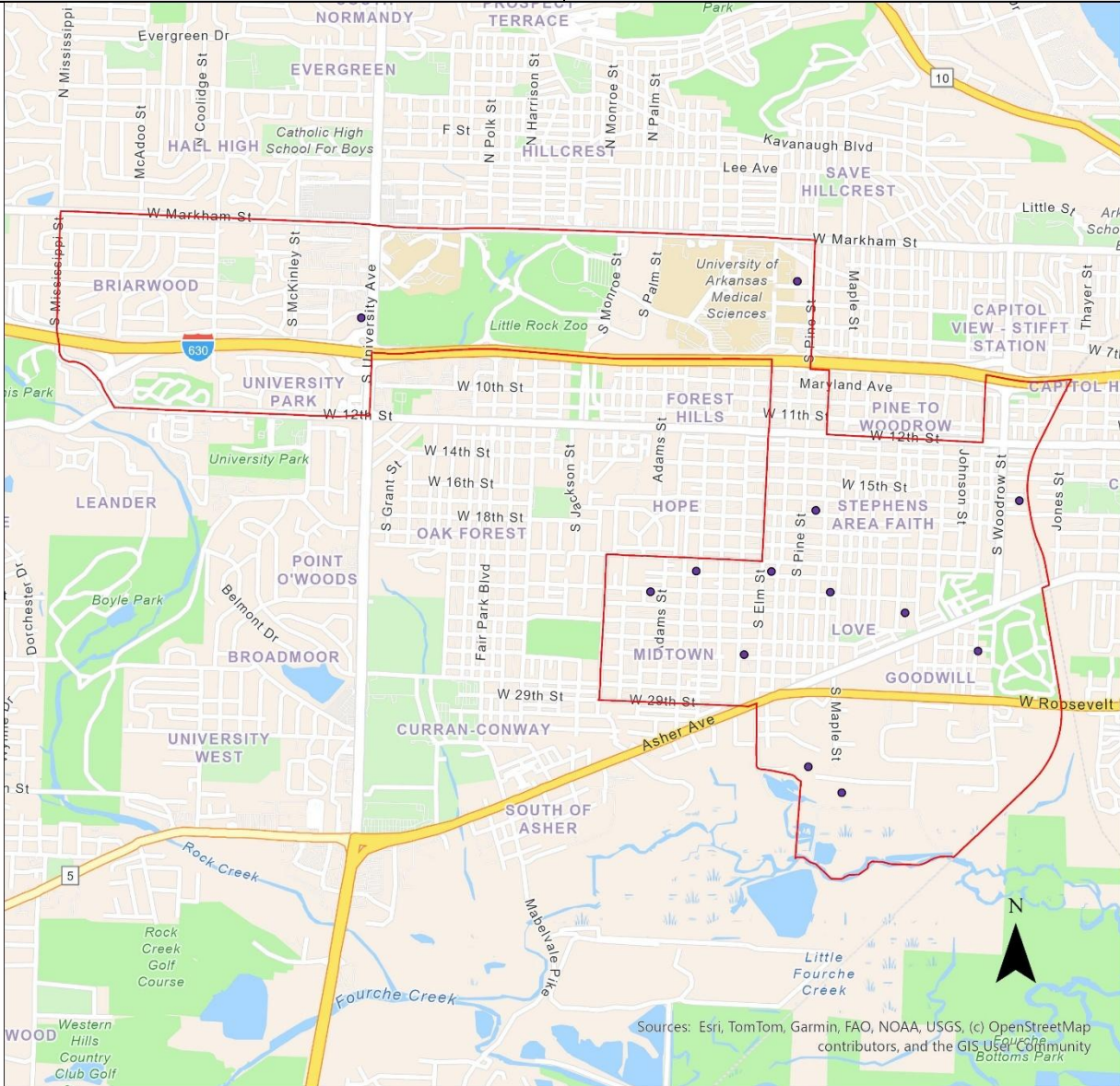
Technology: **Fiber**

Total Cost of Project: **\$811,937.45**

Requested Grant Amount: **\$79,900.15**

Committed Match Amount: **\$732,037.30**

Legislative Districts: **H74, H76, H80, S12, S14, S15**



0 1.93 3.85 Miles

- PAF014_Locations
- ▭ PAF_014_Boundary

Project Area Footprint (PAF) ID: 045

Selected ISP: **AT&T**

Number of BSLs: **152**

Grant Cost per BSL: **\$11,499.99**

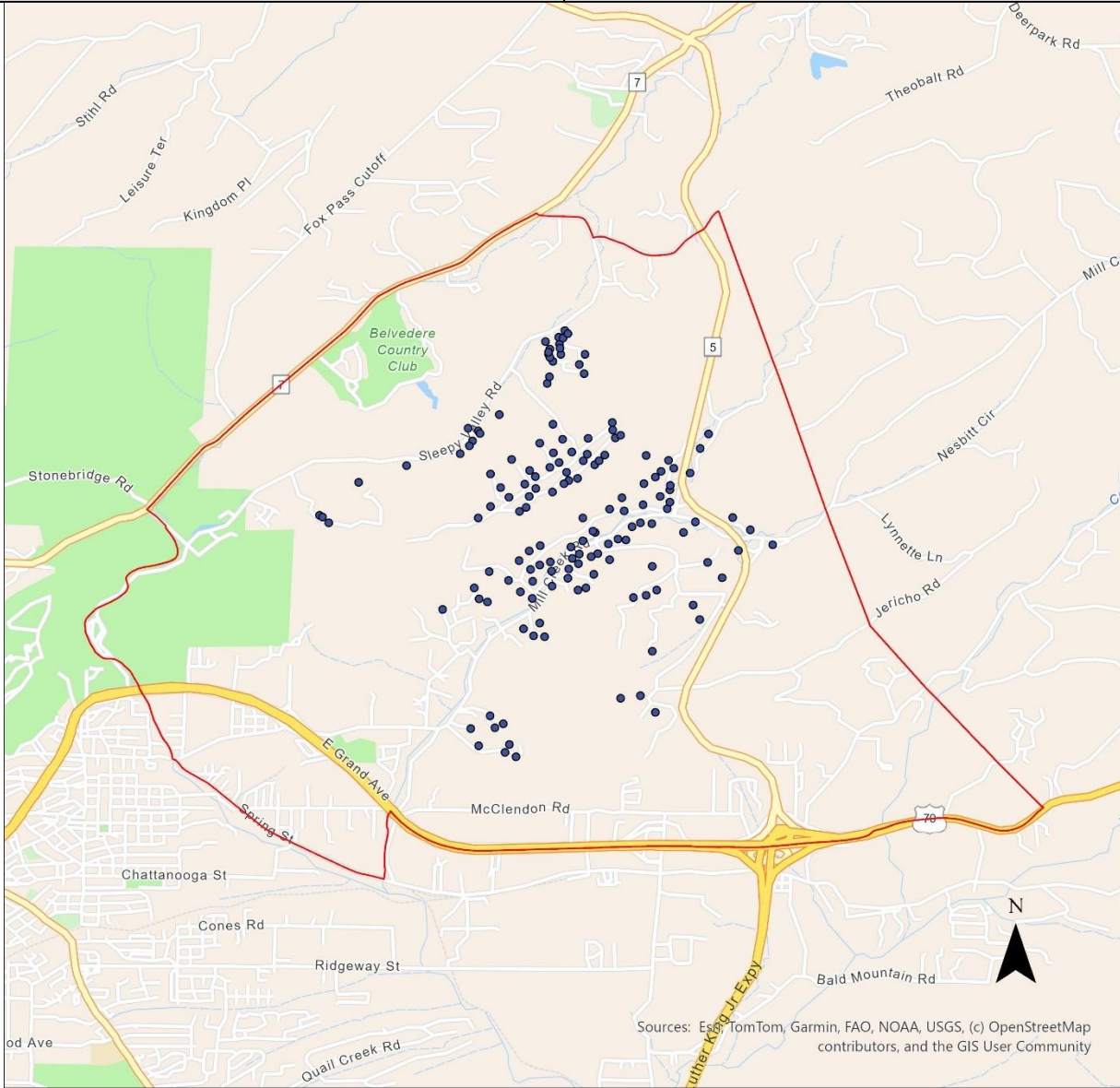
Technology: **Fiber**

Total Cost of Project: **\$2,695,567.45**

Requested Grant Amount: **\$1,747,999.09**

Committed Match Amount: **\$947,568.36**

Legislative Districts: **H84, S6, S7**



0 3.11 6.22 Miles

- PAF045_Locations
- ▭ PAF_045_Boundary

Project Area Footprint (PAF) ID: 017

Selected ISP: **Brightspeed**

Number of BSLs: **175**

Grant Cost per BSL: **\$0.00**

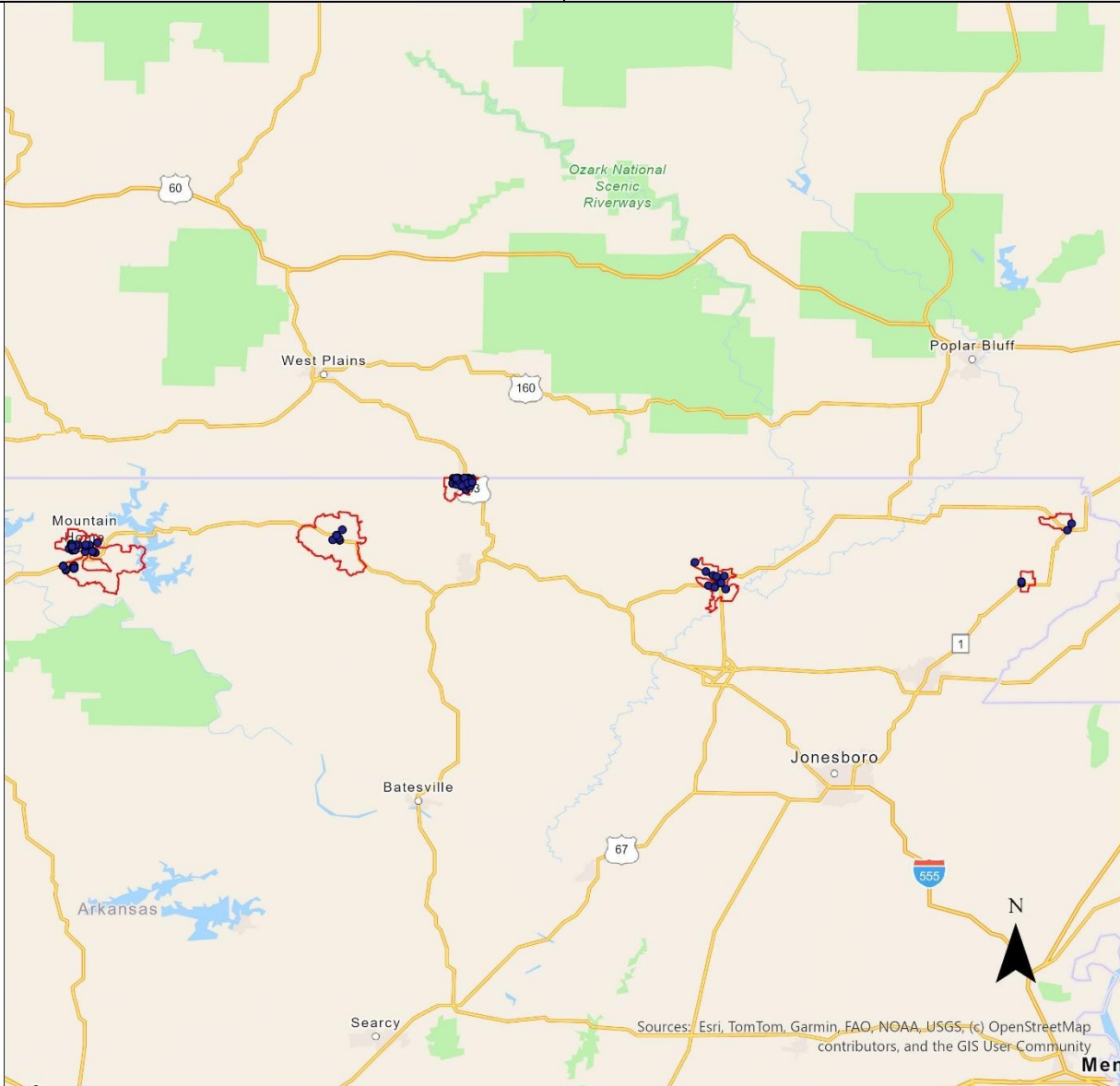
Technology: **Fiber**

Total Cost of Project: **\$951,548.00**

Requested Grant Amount: **\$0.00**

Committed Match Amount: **\$951,548.00**

Legislative Districts: **H1, H2, H3, H4, S21, S22, S23**



0 76.51 153.02 Miles

- PAF017_Locations
- ▭ PAF_017_Boundary

Project Area Footprint (PAF) ID: 018

Selected ISP: **Brightspeed**

Number of BSLs: **430**

Grant Cost per BSL: **\$1,803.55**

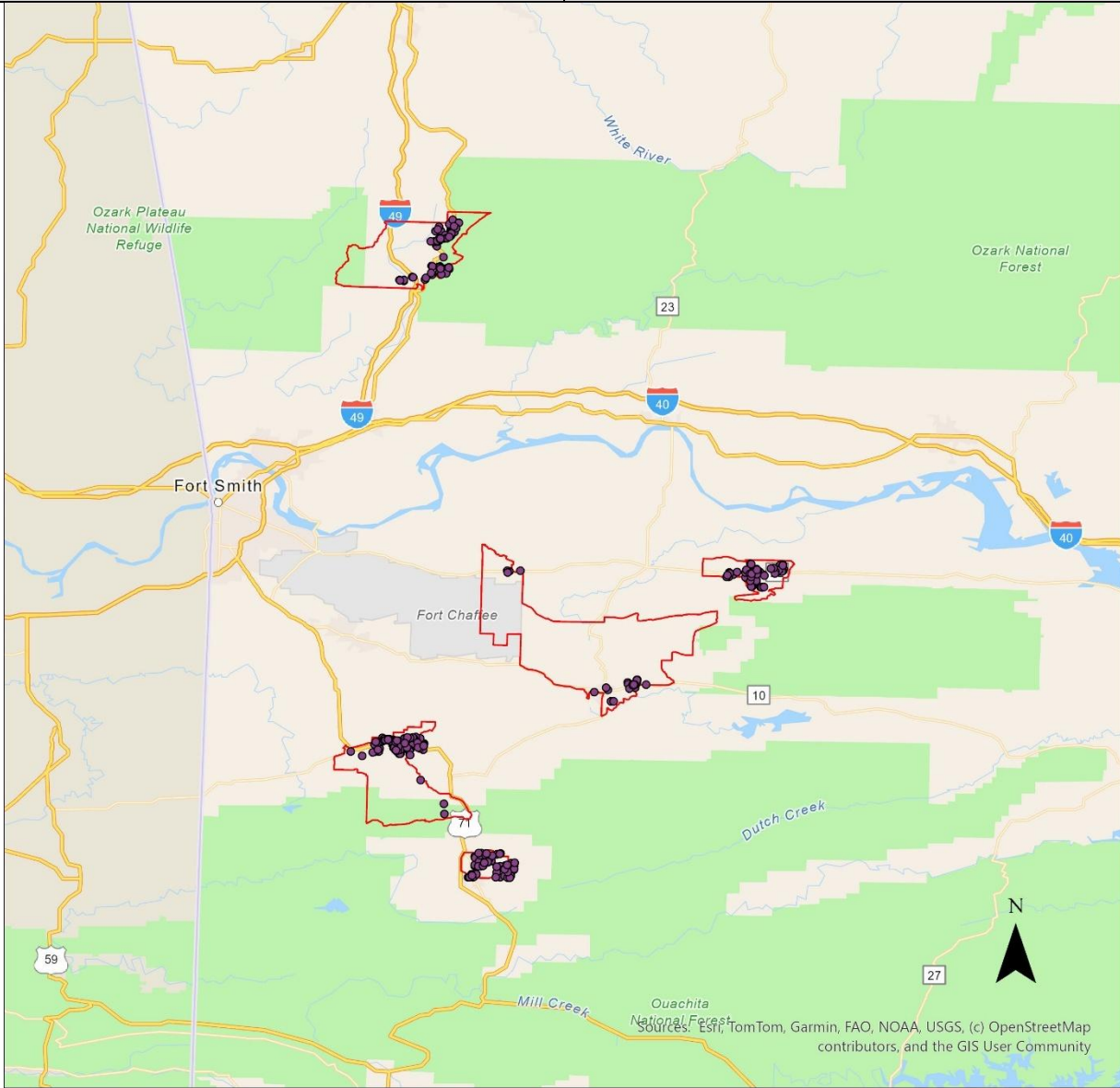
Technology: **Fiber**

Total Cost of Project: **\$1,812,096.65**

Requested Grant Amount: **\$775,526.56**

Committed Match Amount: **\$1,036,570.09**

Legislative Districts: **H24, H25, H46, H47, H52, S5, S26, S29**



0 44.64 89.28 Miles

- PAF018_Locations
- ▭ PAF_018_Boundary

Project Area Footprint (PAF) ID: 063

Selected ISP: **Brightspeed**

Number of BSLs: **568**

Grant Cost per BSL: **\$3,618.56**

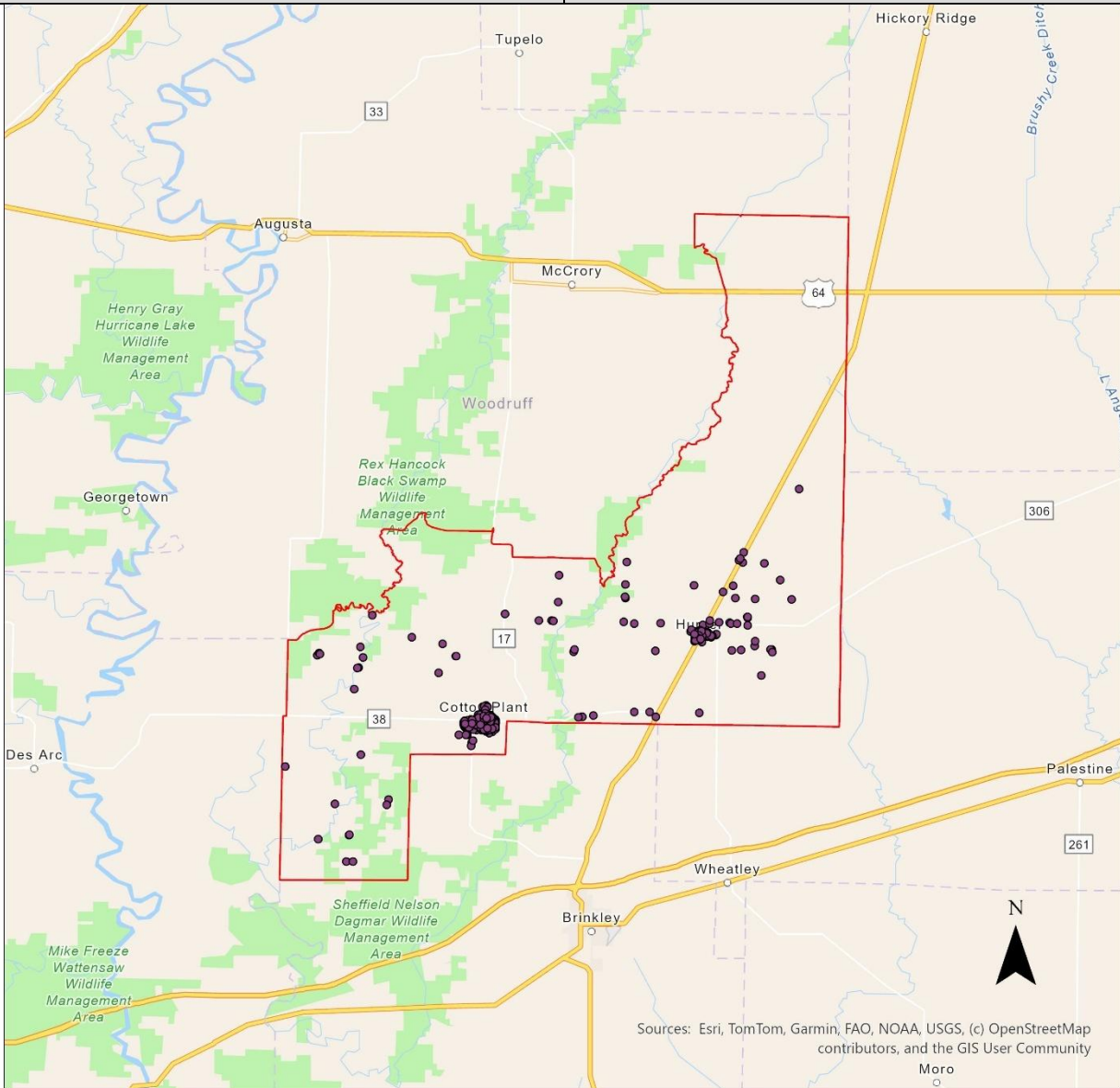
Technology: **Fiber**

Total Cost of Project: **\$2,952,814.47**

Requested Grant Amount: **\$2,055,339.85**

Committed Match Amount: **\$897,474.62**

Legislative Districts: **H37, H61, H62, S10**



0 19.75 39.51 Miles

- PAF063_Locations
- ▭ PAF_063_Boundary

Project Area Footprint (PAF) ID: 075

Selected ISP: **Brightspeed**

Number of BSLs: **781**

Grant Cost per BSL: **\$1,051.91**

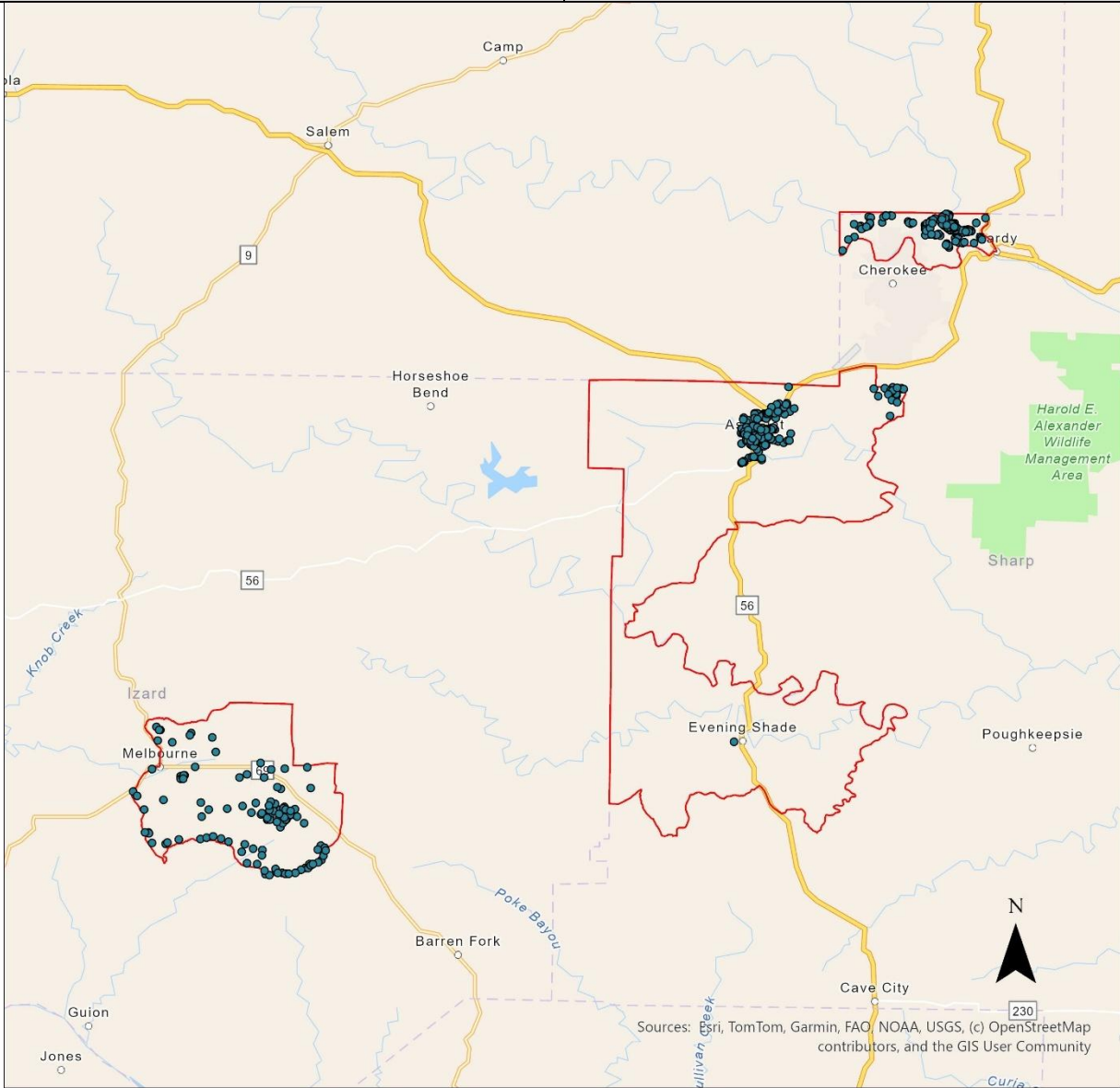
Technology: **Fiber**

Total Cost of Project: **\$2,704,118.17**

Requested Grant Amount: **\$821,542.99**

Committed Match Amount: **\$1,882,575.18**

Legislative Districts: **H2, H27, H28, S22, S23**



0 17.16 34.33 Miles

- PAF075_Locations
- ▭ PAF_075_Boundary

Project Area Footprint (PAF) ID: 076

Selected ISP: **Brightspeed**

Number of BSLs: **3,354**

Grant Cost per BSL: **\$1,606.65**

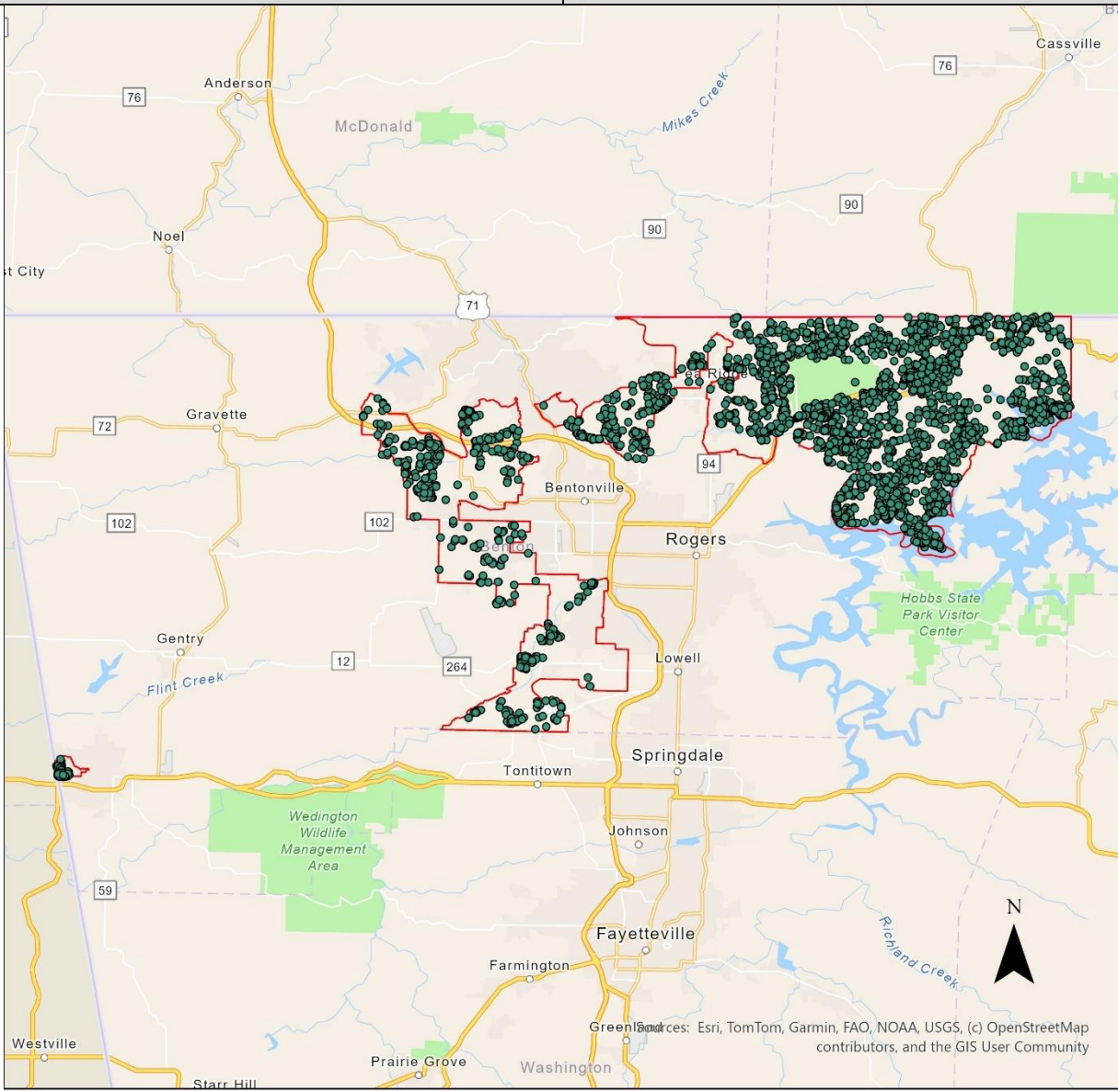
Technology: **Fiber**

Total Cost of Project: **\$15,129,786.29**

Requested Grant Amount: **\$5,388,703.58**

Committed Match Amount: **\$9,741,082.71**

Legislative Districts: **H6, H7, H8, H10, H12, H13, H14, H15, H16, H17, H18, S28, S31, S32, S33, S34, S35**



- PAF076_Locations
- ▭ PAF_076_Boundary

Project Area Footprint (PAF) ID: 077

Selected ISP: **Brightspeed**

Number of BSLs: **533**

Grant Cost per BSL: **\$3,392.95**

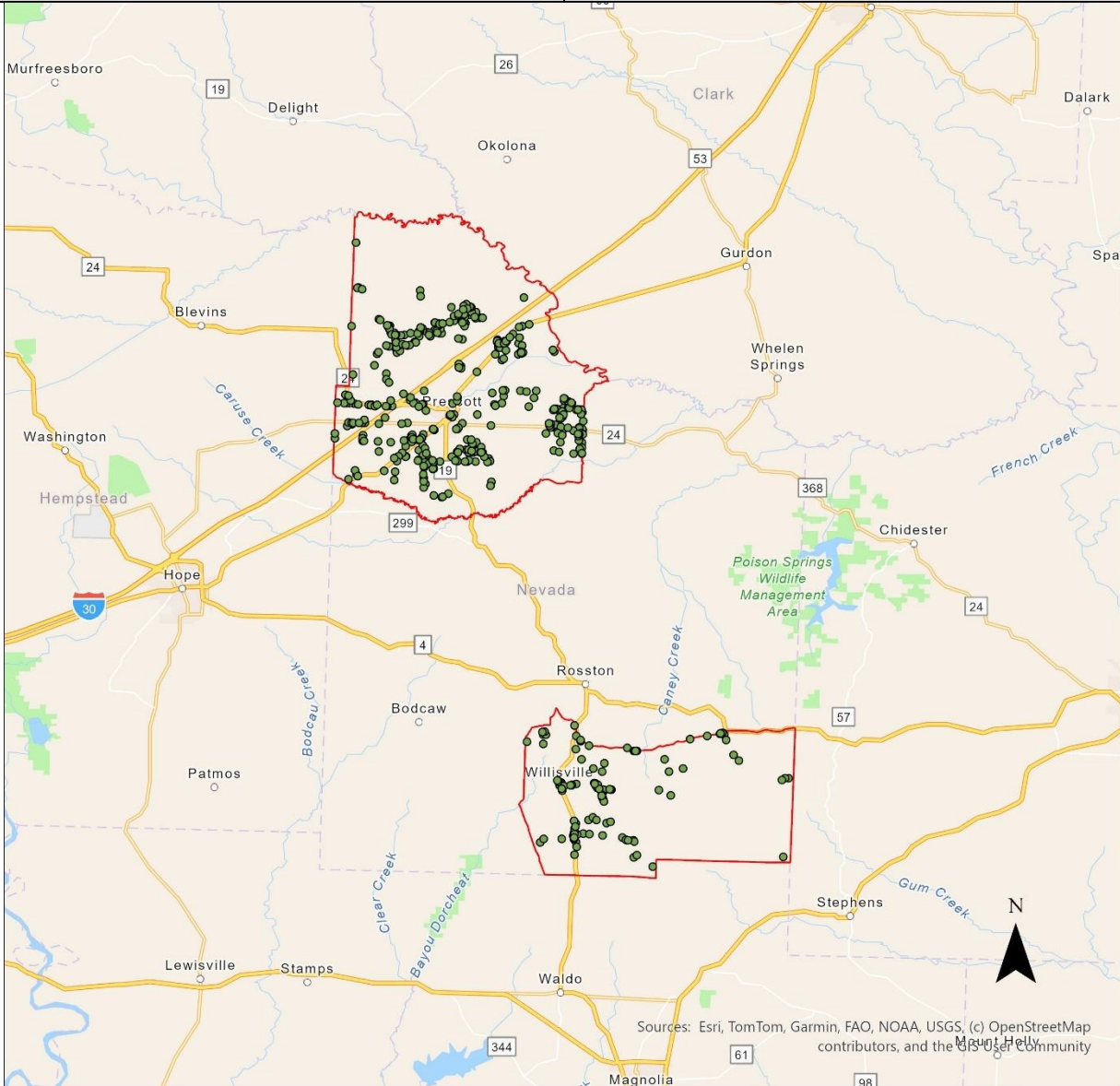
Technology: **Fiber**

Total Cost of Project: **\$3,321,590.69**

Requested Grant Amount: **\$1,808,442.81**

Committed Match Amount: **\$1,513,147.88**

Legislative Districts: **H89, H98, S2, S3**



- PAF077_Locations
- PAF_077_Boundary

Project Area Footprint (PAF) ID: 078

Selected ISP: **Brightspeed**

Number of BSLs: **1,320**

Grant Cost per BSL: **\$2,127.03**

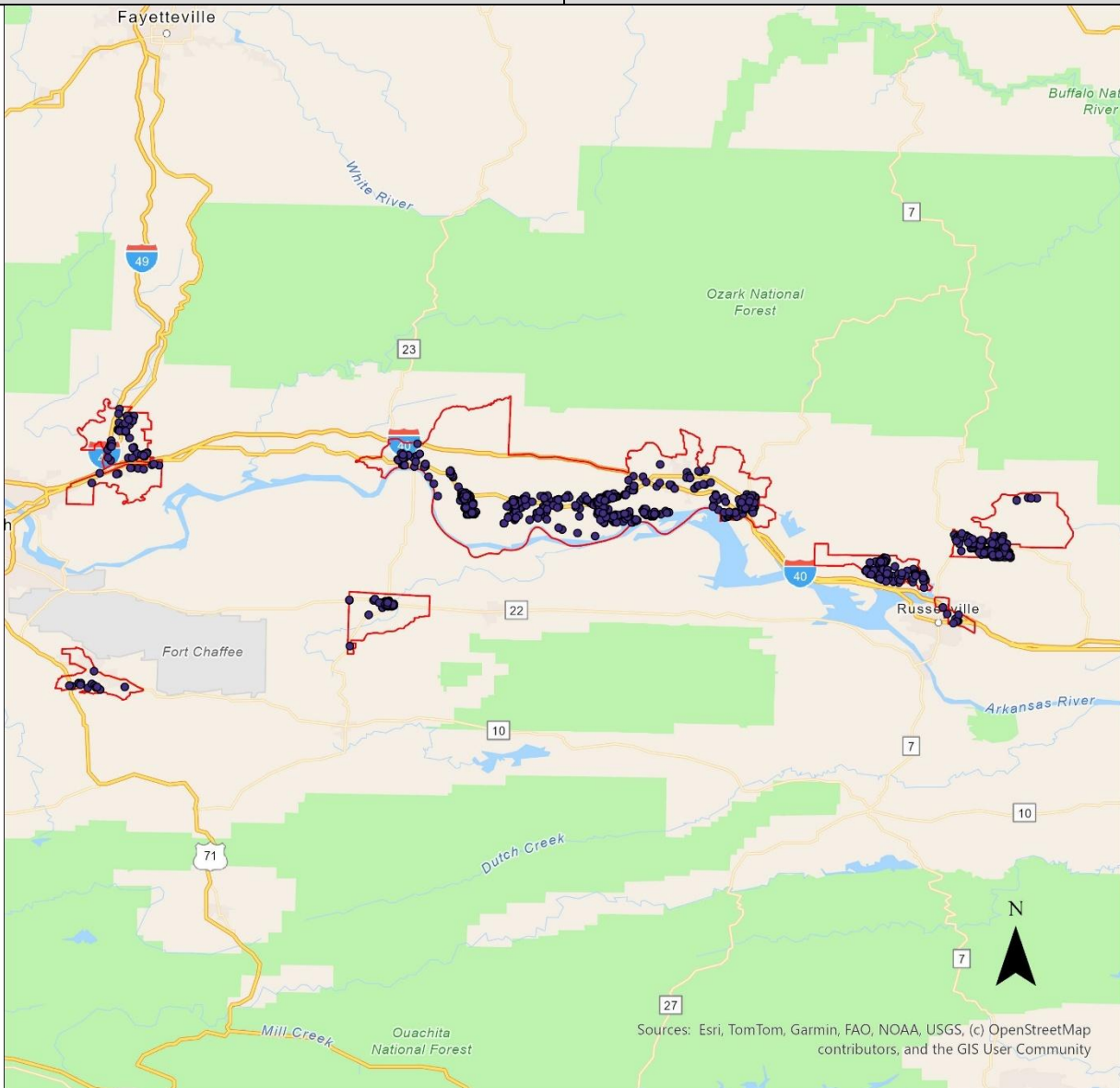
Technology: **Fiber**

Total Cost of Project: **\$6,396,316.22**

Requested Grant Amount: **\$2,807,678.76**

Committed Match Amount: **\$3,588,637.46**

Legislative Districts: **H24, H25, H26, H44, H45, H46, H47, H48, H53, S5, S25, S26, S28, S29**



0 45.51 91.02 Miles

- PAF078_Locations
- ▭ PAF_078_Boundary

Project Area Footprint (PAF) ID: 079

Selected ISP: **Brightspeed**

Number of BSLs: **2,578**

Grant Cost per BSL: **\$1,813.73**

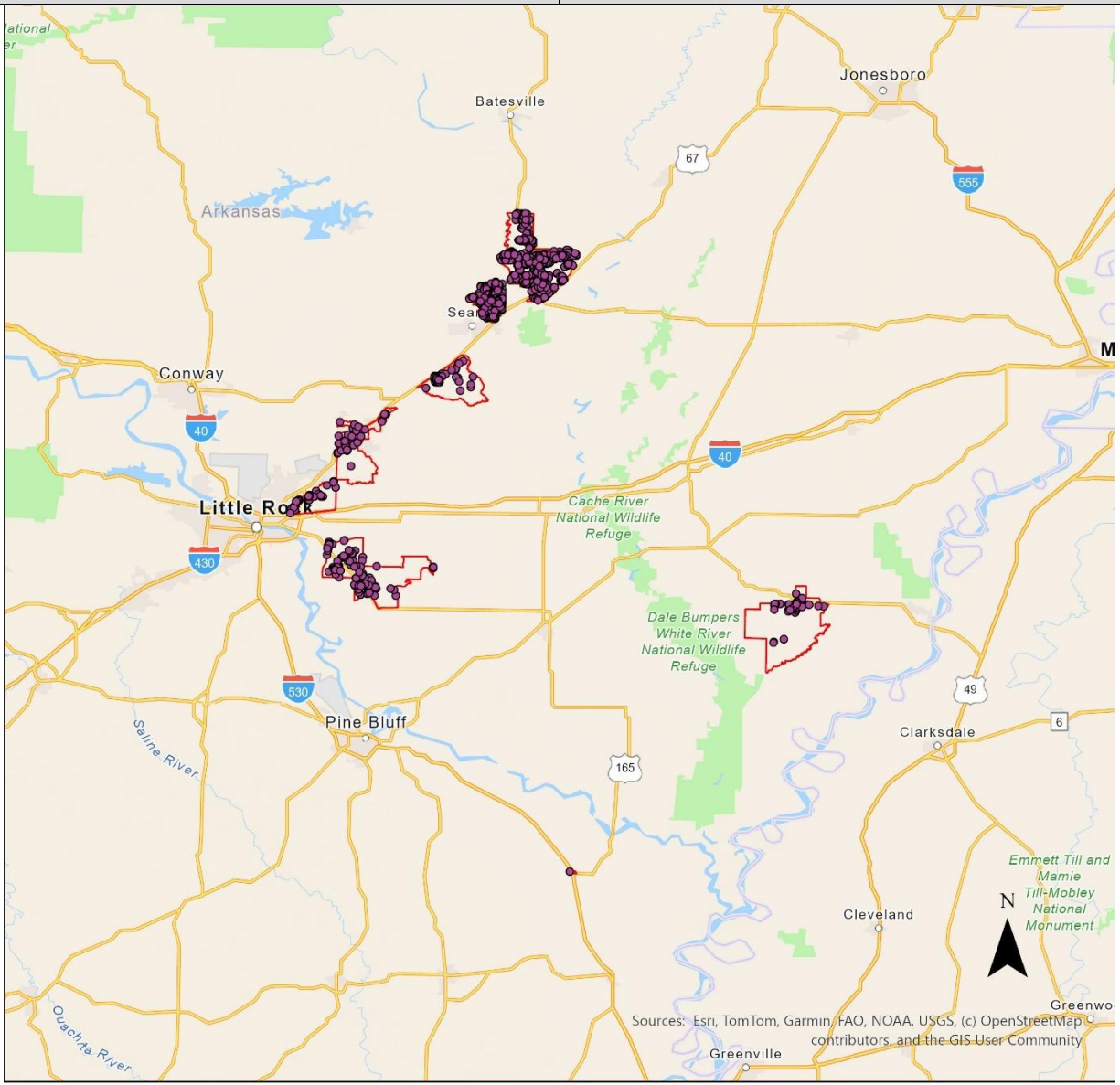
Technology: **Fiber**

Total Cost of Project: **\$9,934,464.73**

Requested Grant Amount: **\$4,675,806.71**

Committed Match Amount: **\$5,258,658.02**

Legislative Districts: **H39, H40, F58, H59, H60, H62, H64, H66, H68, H69, S8, S9, S10, S11, S12, S18**



0 84.69 169.39 Miles

- PAF079_Locations
- ▭ PAF_079_Boundary

Sources: Esri, TomTom, Garmin, FAO, NOAA, USGS, (c) OpenStreetMap contributors, and the GIS User Community

Project Area Footprint (PAF) ID: 181

Selected ISP: **Brightspeed**

Number of BSLs: **1,413**

Grant Cost per BSL: **\$2,011.97**

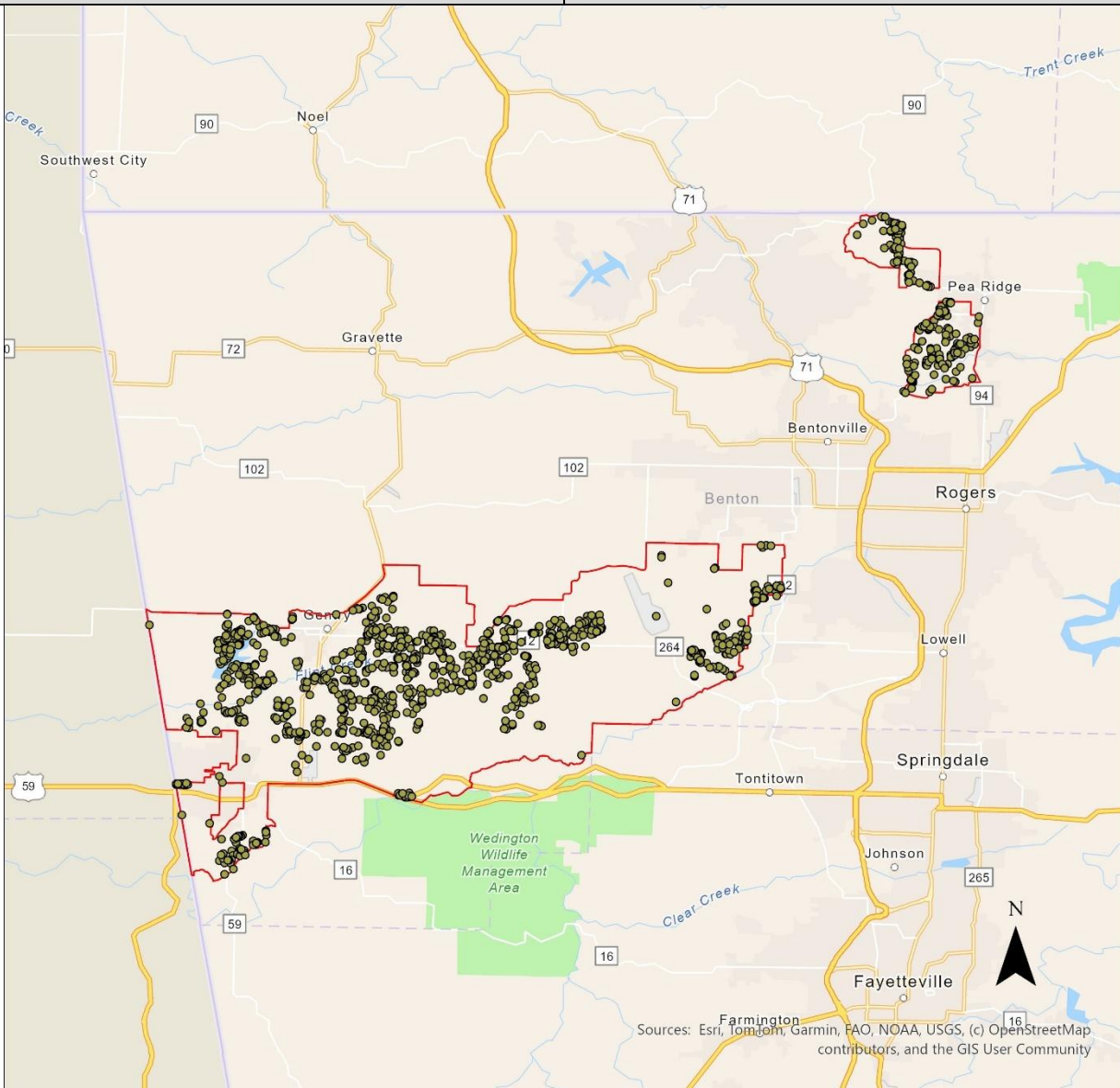
Technology: **Fiber**

Total Cost of Project: **\$7,575,879.05**

Requested Grant Amount: **\$2,842,909.50**

Committed Match Amount: **\$4,732,969.55**

Legislative Districts: **H8, H12, H13, H14, H16, H17, H18, S31, S32, S33, S34, S35**



0 19.07 38.14 Miles

- PAF181_Locations
- ▭ PAF_181_Boundary

Project Area Footprint (PAF) ID: 182

Selected ISP: **Brightspeed**

Number of BSLs: **190**

Grant Cost per BSL: **\$4,053.38**

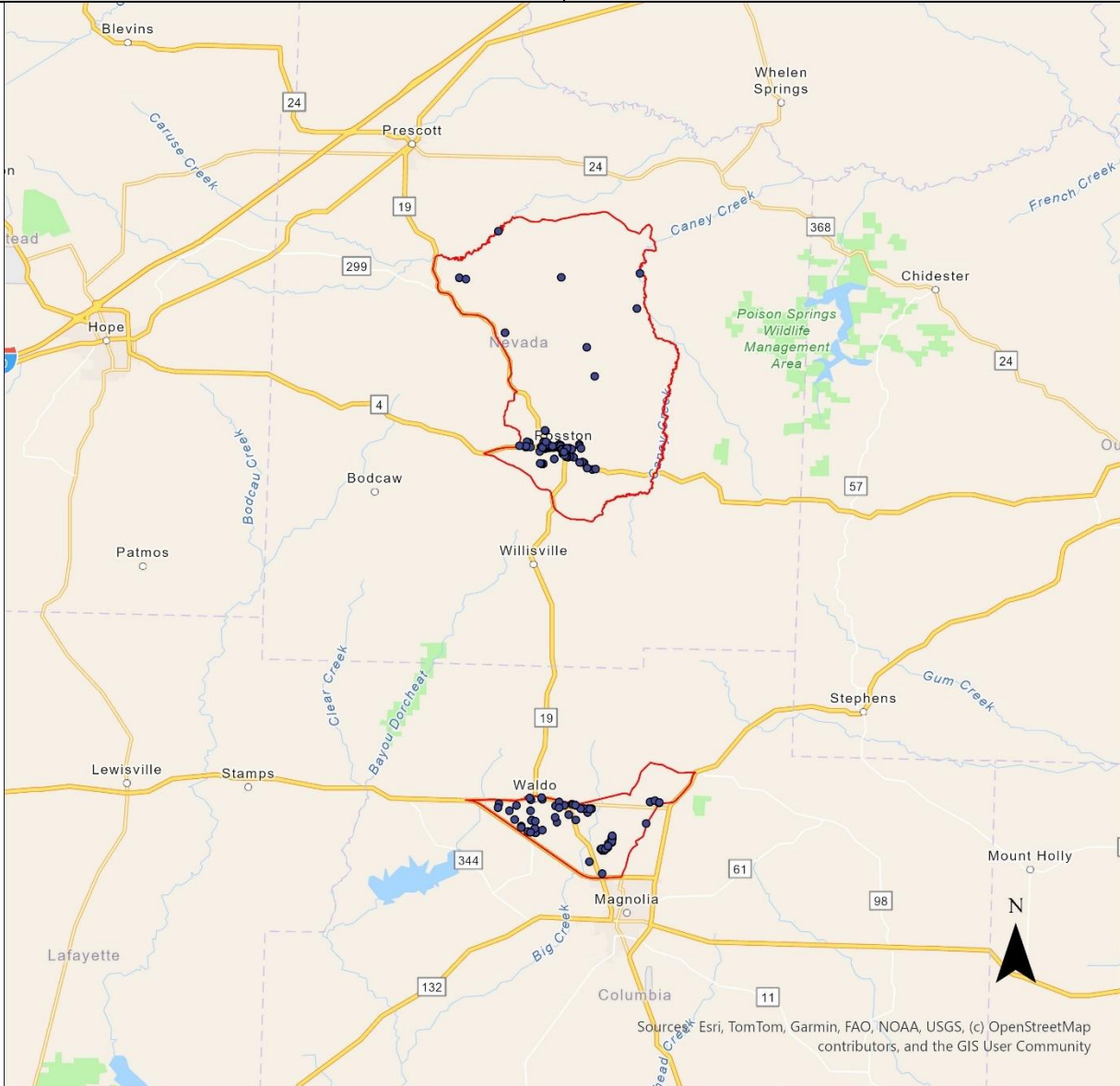
Technology: **Fiber**

Total Cost of Project: **\$1,505,522.84**

Requested Grant Amount: **\$770,141.64**

Committed Match Amount: **\$735,381.20**

Legislative Districts: **H89, H98, H99, S3**



0 23.58 47.15 Miles

- PAF182_Locations
- ▭ PAF_182_Boundary

Project Area Footprint (PAF) ID: 183

Selected ISP: **Brightspeed**

Number of BSLs: **1,604**

Grant Cost per BSL: **\$1,471.45**

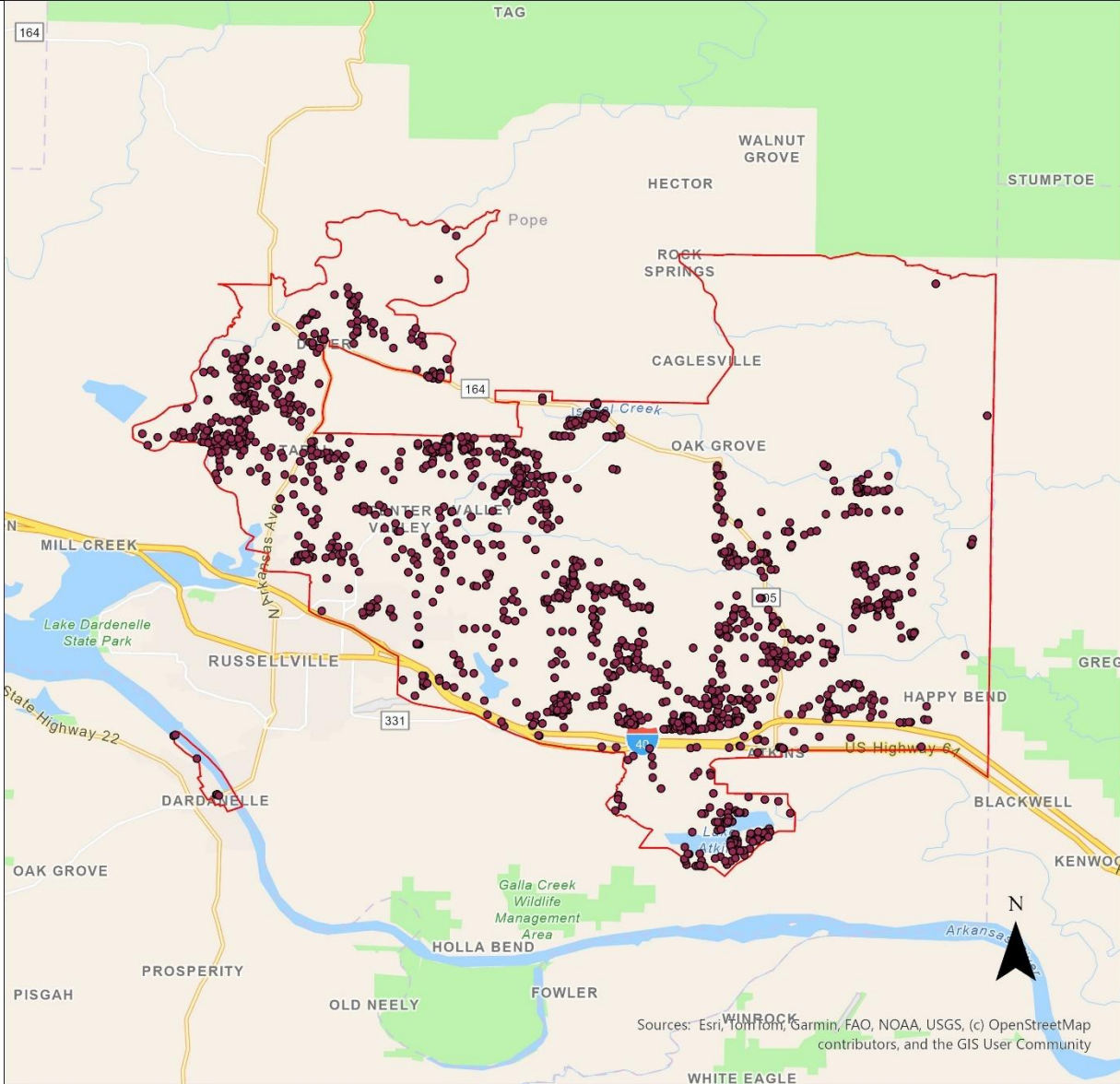
Technology: **Fiber**

Total Cost of Project: **\$9,522,840.60**

Requested Grant Amount: **\$2,360,206.81**

Committed Match Amount: **\$7,162,633.79**

Legislative Districts: **H43, H44, H45, H52, H53, S25**



0 13.37 26.74 Miles

- PAF183_Locations
- ▭ PAF_183_Boundary

Project Area Footprint (PAF) ID: 184

Selected ISP: **Brightspeed**

Number of BSLs: **84**

Grant Cost per BSL: **\$2,897.14**

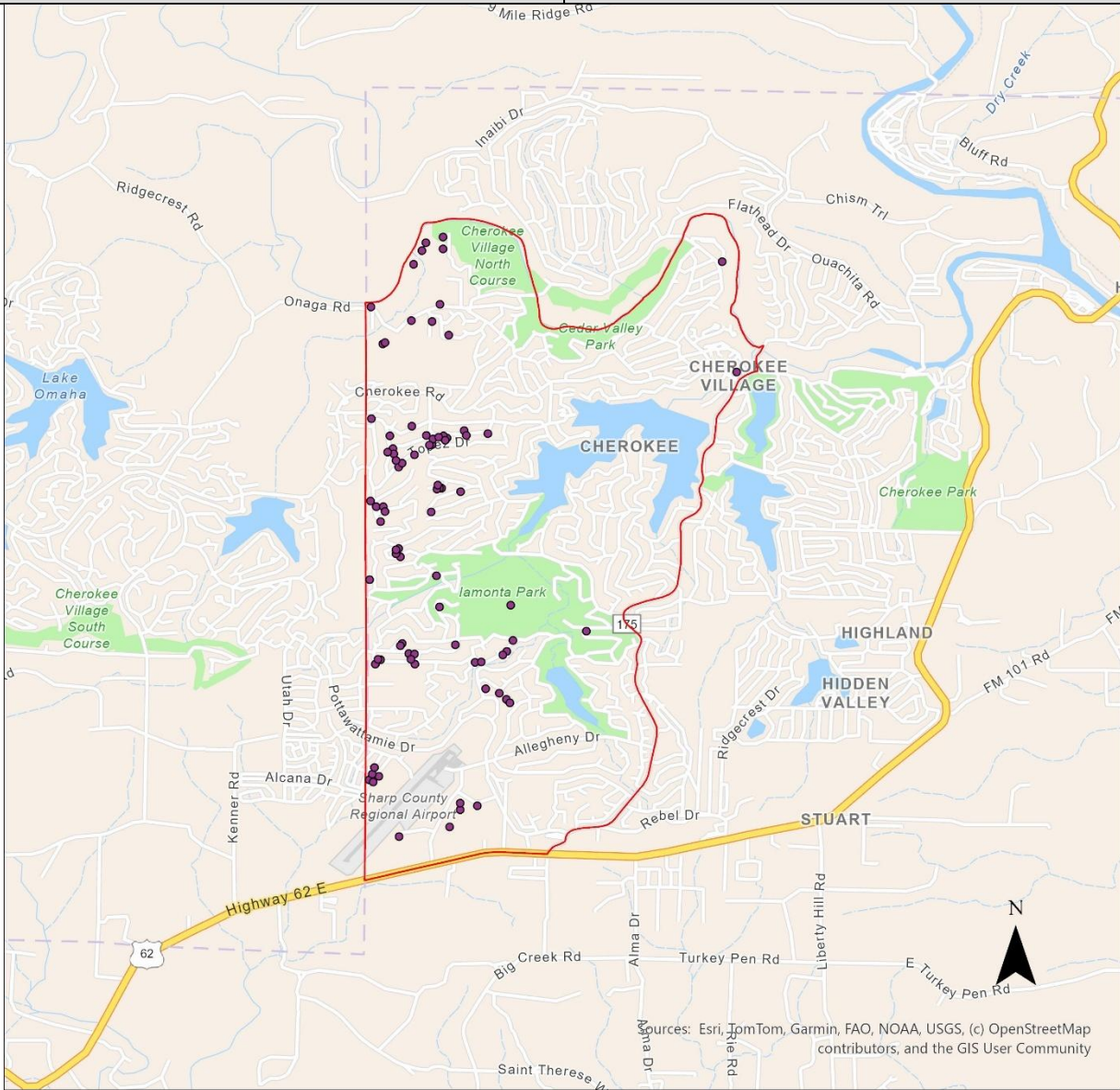
Technology: **Fiber**

Total Cost of Project: **\$498,811.05**

Requested Grant Amount: **\$243,360.00**

Committed Match Amount: **\$255,451.05**

Legislative Districts: **H2, S22**



0 3.45 6.9 Miles

- PAF184_Locations
- ▭ PAF_184_Boundary

Project Area Footprint (PAF) ID: 185

Selected ISP: **Brightspeed**

Number of BSLs: **760**

Grant Cost per BSL: **\$2,276.47**

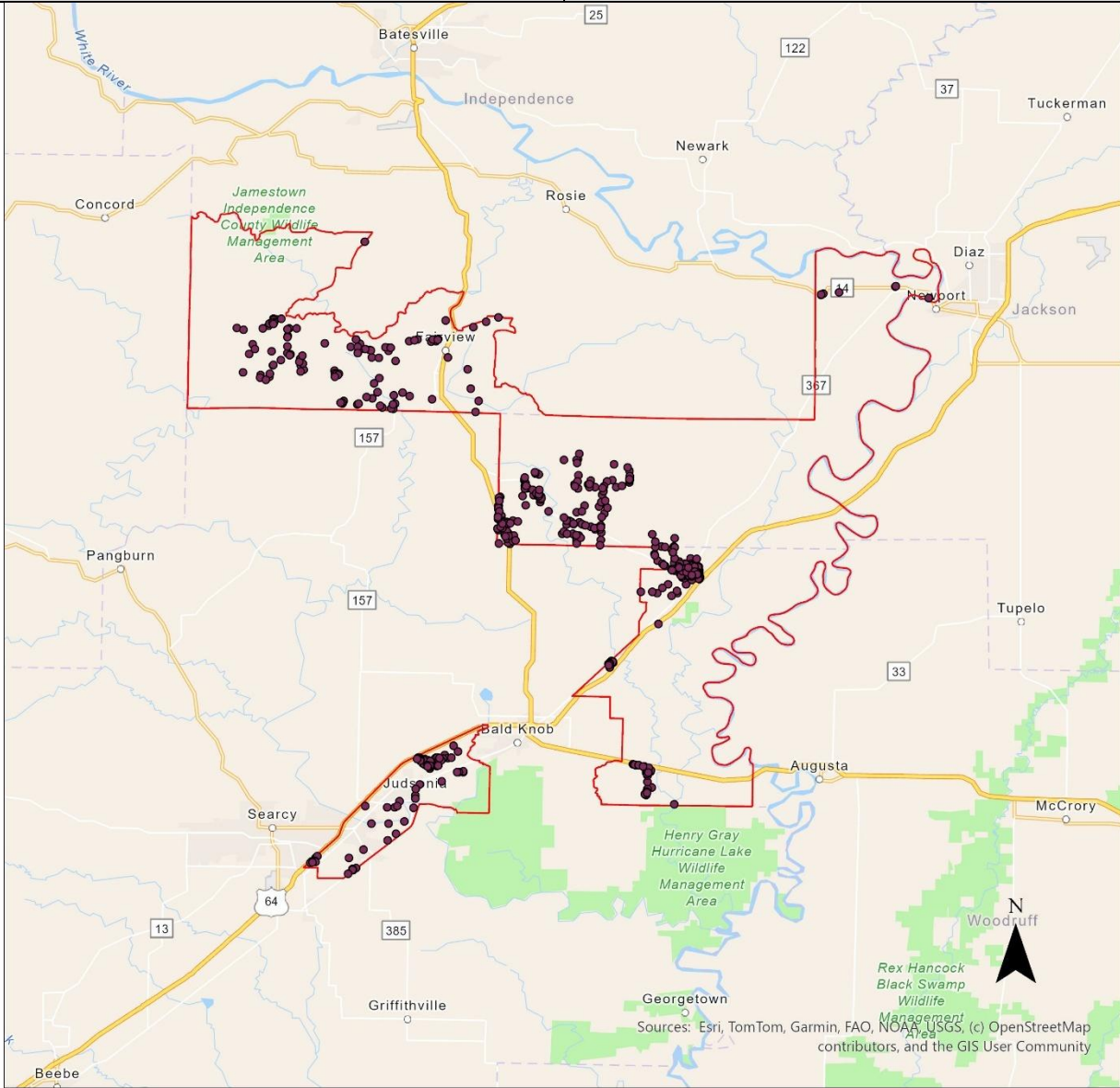
Technology: **Fiber**

Total Cost of Project: **\$3,454,512.44**

Requested Grant Amount: **\$1,730,118.10**

Committed Match Amount: **\$1,724,394.34**

Legislative Districts: **H39, H40, H58, H61, S10, S18, S22**



0 23.12 46.24 Miles

- PAF185_Locations
- ▭ PAF_185_Boundary

Project Area Footprint (PAF) ID: 019

Selected ISP: **C & L Broadband Connect, LLC**

Number of BSLs: **85**

Grant Cost per BSL: **\$11,364.28**

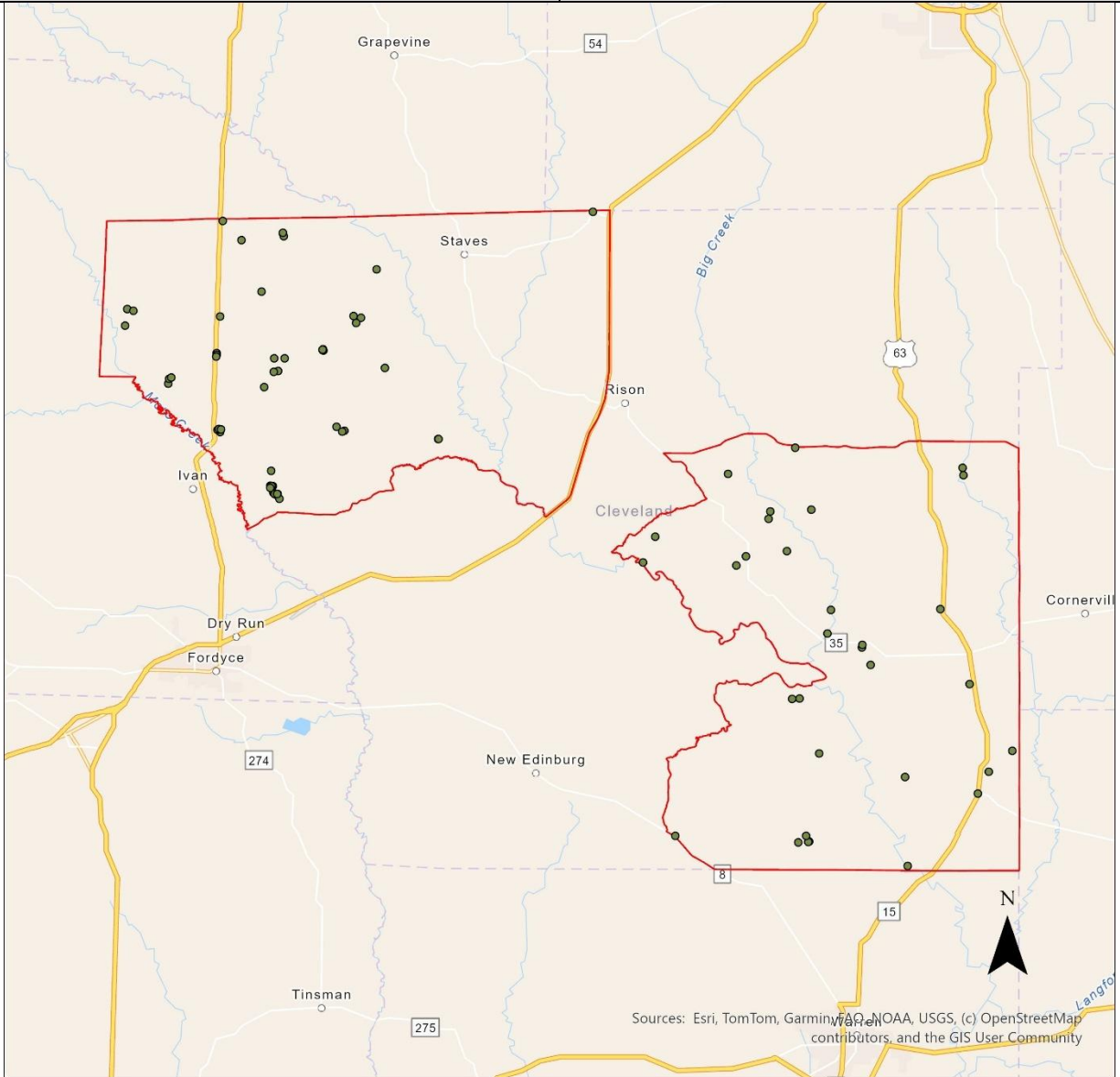
Technology: **Fiber**

Total Cost of Project: **\$2,995,073.99**

Requested Grant Amount: **\$965,963.76**

Committed Match Amount: **\$2,029,110.23**

Legislative Districts: **H93, H96, S1, S2**



0 18.43 36.86 Miles

- PAF019_Locations
- ▭ PAF_019_Boundary

Project Area Footprint (PAF) ID: 021

Selected ISP: **CG Computer Works LLC**

Number of BSLs: **21**

Grant Cost per BSL: **\$0.00**

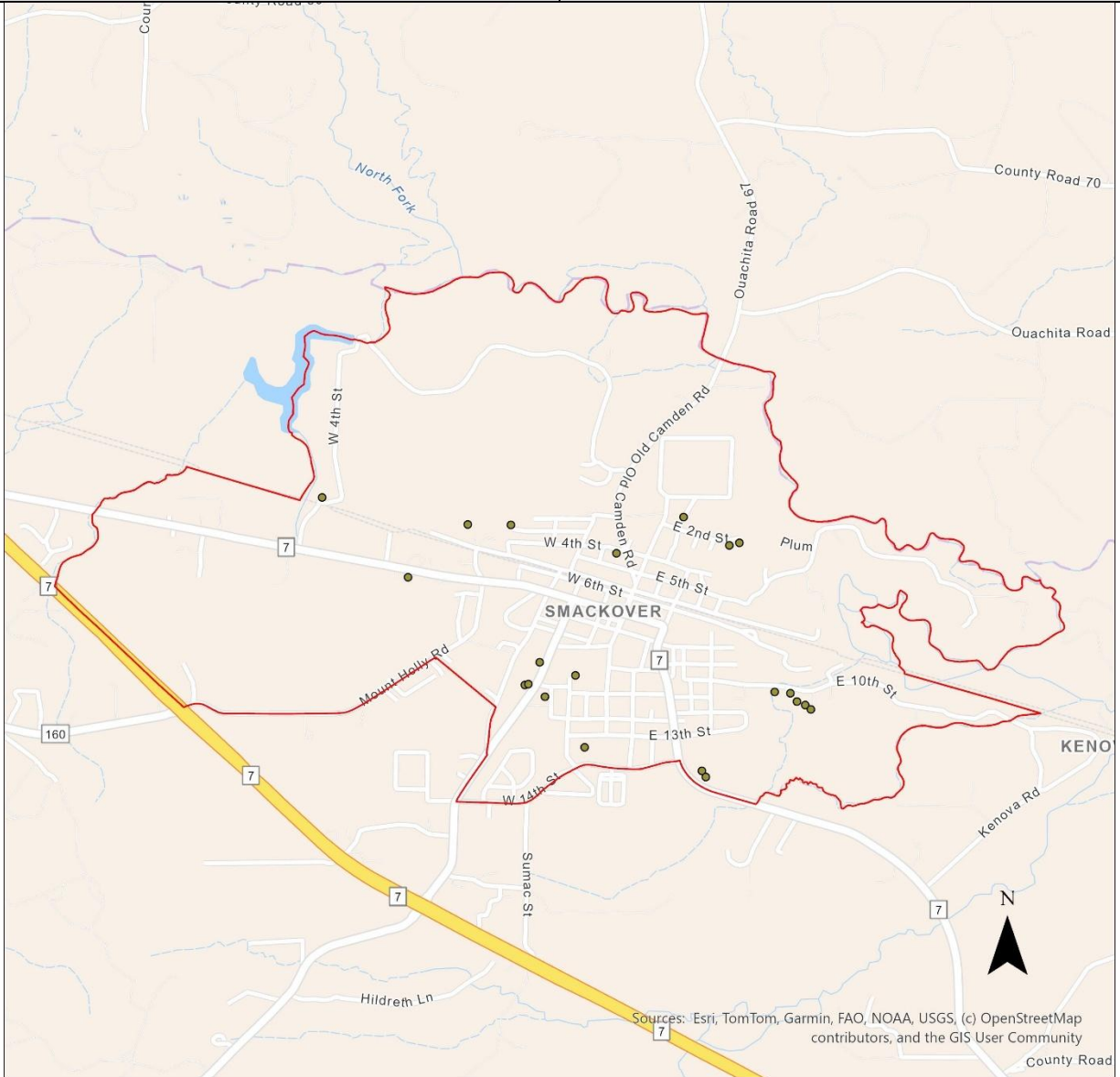
Technology: **Fiber**

Total Cost of Project: **\$825,886.92**

Requested Grant Amount: **\$0.00**

Committed Match Amount: **\$825,886.92**

Legislative Districts: **H96, S2**



0 1.98 3.95 Miles

- PAF021_Locations
- ▭ PAF_021_Boundary

Sources: Esri, TomTom, Garmin, FAO, NOAA, USGS, (c) OpenStreetMap contributors, and the GIS User Community

Project Area Footprint (PAF) ID: 022

Selected ISP: **CG Computer Works LLC**

Number of BSLs: **144**

Grant Cost per BSL: **\$3,803.63**

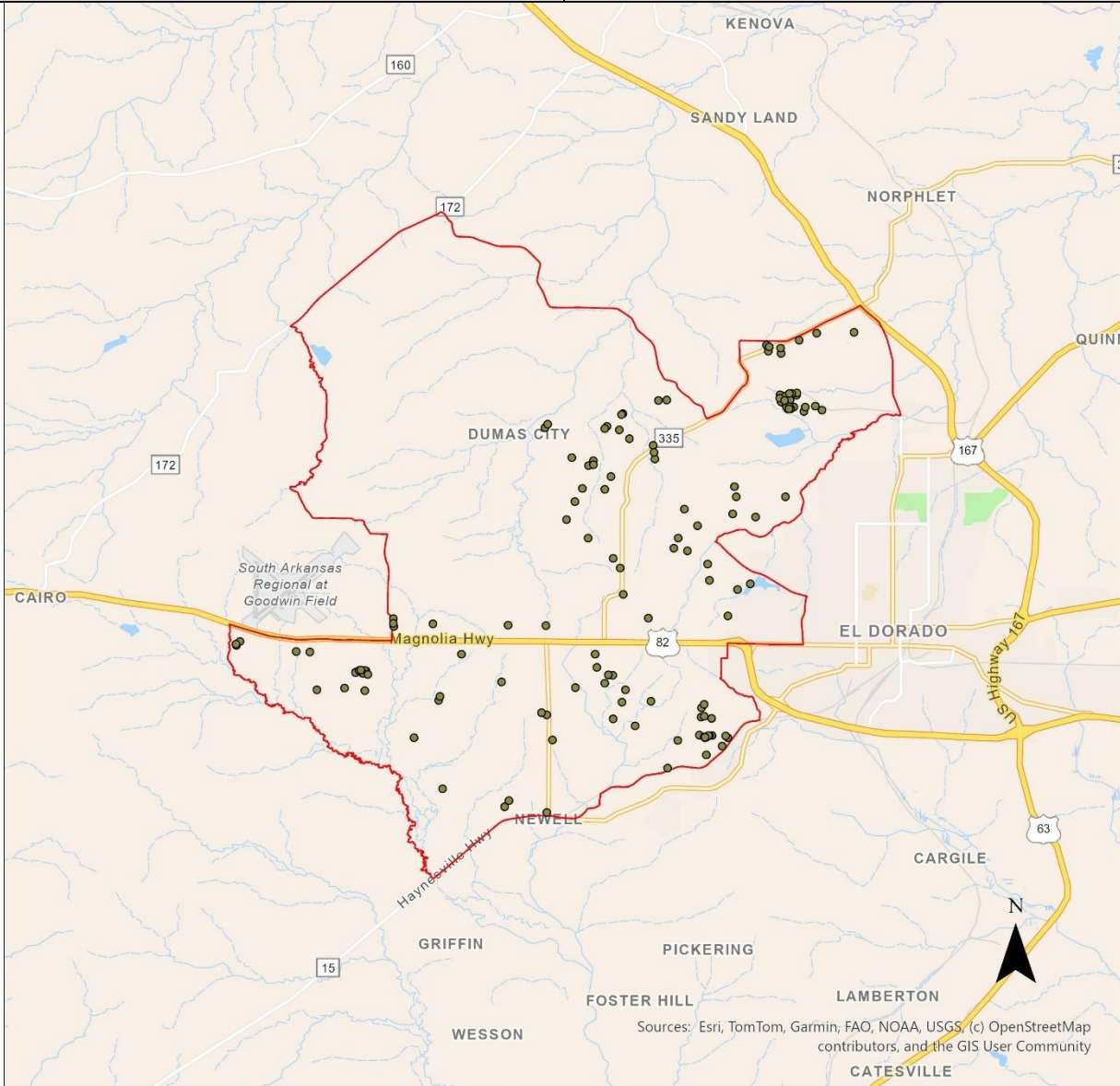
Technology: **Fiber**

Total Cost of Project: **\$3,568,100.21**

Requested Grant Amount: **\$547,722.93**

Committed Match Amount: **\$3,020,377.28**

Legislative Districts: **H96, H97, S2**



0 8.2 16.41 Miles

- PAF022_Locations
- PAF_022_Boundary

Project Area Footprint (PAF) ID: 080

Selected ISP: **CG Computer Works LLC**

Number of BSLs: **65**

Grant Cost per BSL: **\$0.00**

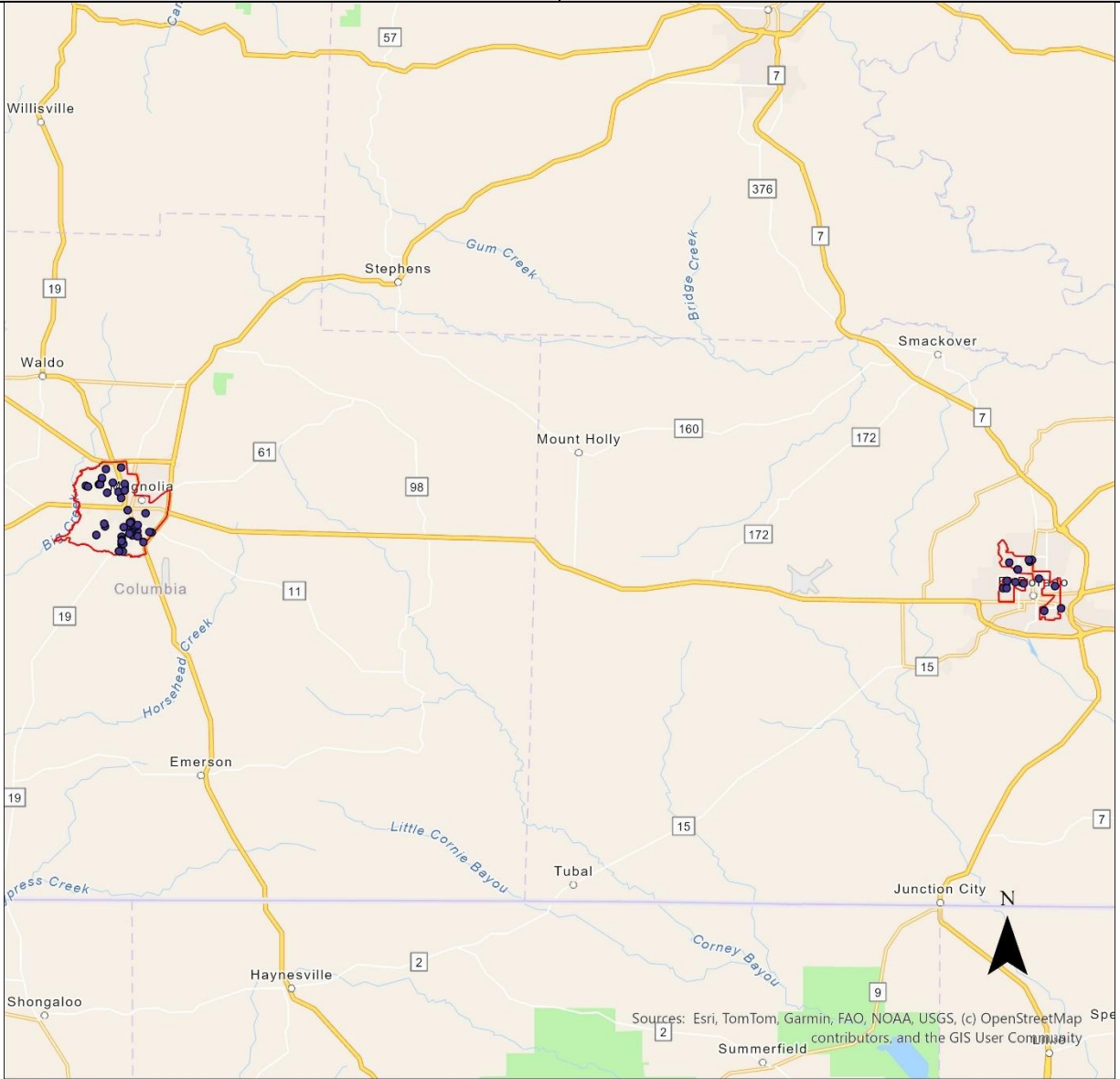
Technology: **Fiber**

Total Cost of Project: **\$889,094.11**

Requested Grant Amount: **\$0.00**

Committed Match Amount: **\$889,094.11**

Legislative Districts: **H97, H98, H99, S2, S3**



- PAF080_Locations
- PAF_080_Boundary

Project Area Footprint (PAF) ID: 081

Selected ISP: **CG Computer Works LLC**

Number of BSLs: **11**

Grant Cost per BSL: **\$2,263.26**

Technology: **Fiber**

Total Cost of Project: **\$372,632.28**

Requested Grant Amount: **\$24,895.83**

Committed Match Amount: **\$347,736.45**

Legislative Districts: **H53, S25**



0 1.54 3.08 Miles

- PAF081_Locations
- PAF_081_Boundary

Project Area Footprint (PAF) ID: 082

Selected ISP: **CG Computer Works LLC**

Number of BSLs: **680**

Grant Cost per BSL: **\$3,961.40**

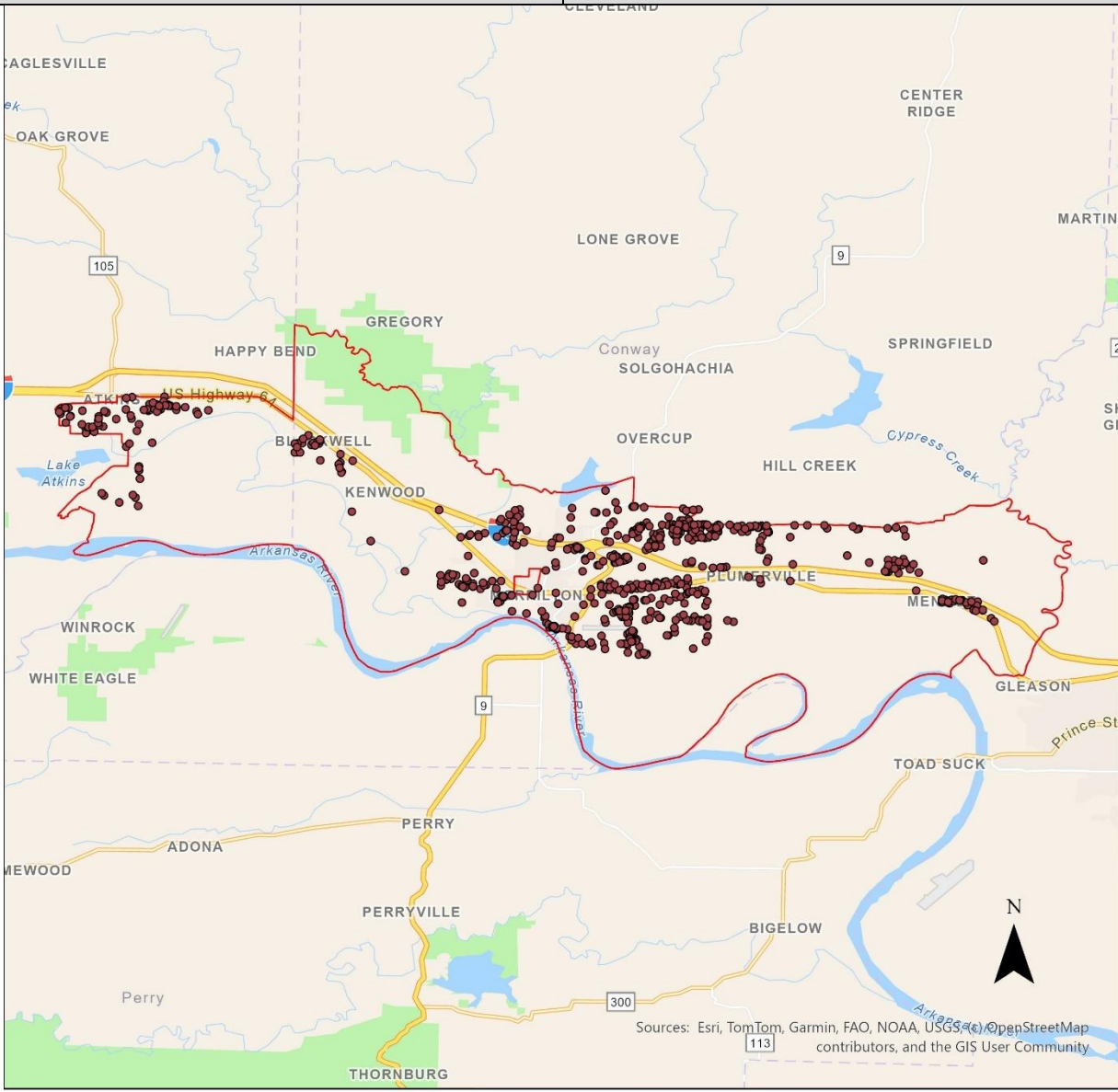
Technology: **Fiber**

Total Cost of Project: **\$7,454,280.90**

Requested Grant Amount: **\$2,693,751.75**

Committed Match Amount: **\$4,760,529.15**

Legislative Districts: **H42, H43, H44, H54, H55, H56, S5, S17, S24, S25**



0 15.58 31.15 Miles

- PAF082_Locations
- PAF_082_Boundary

Project Area Footprint (PAF) ID: 083

Selected ISP: **CG Computer Works LLC**

Number of BSLs: **272**

Grant Cost per BSL: **\$4,216.20**

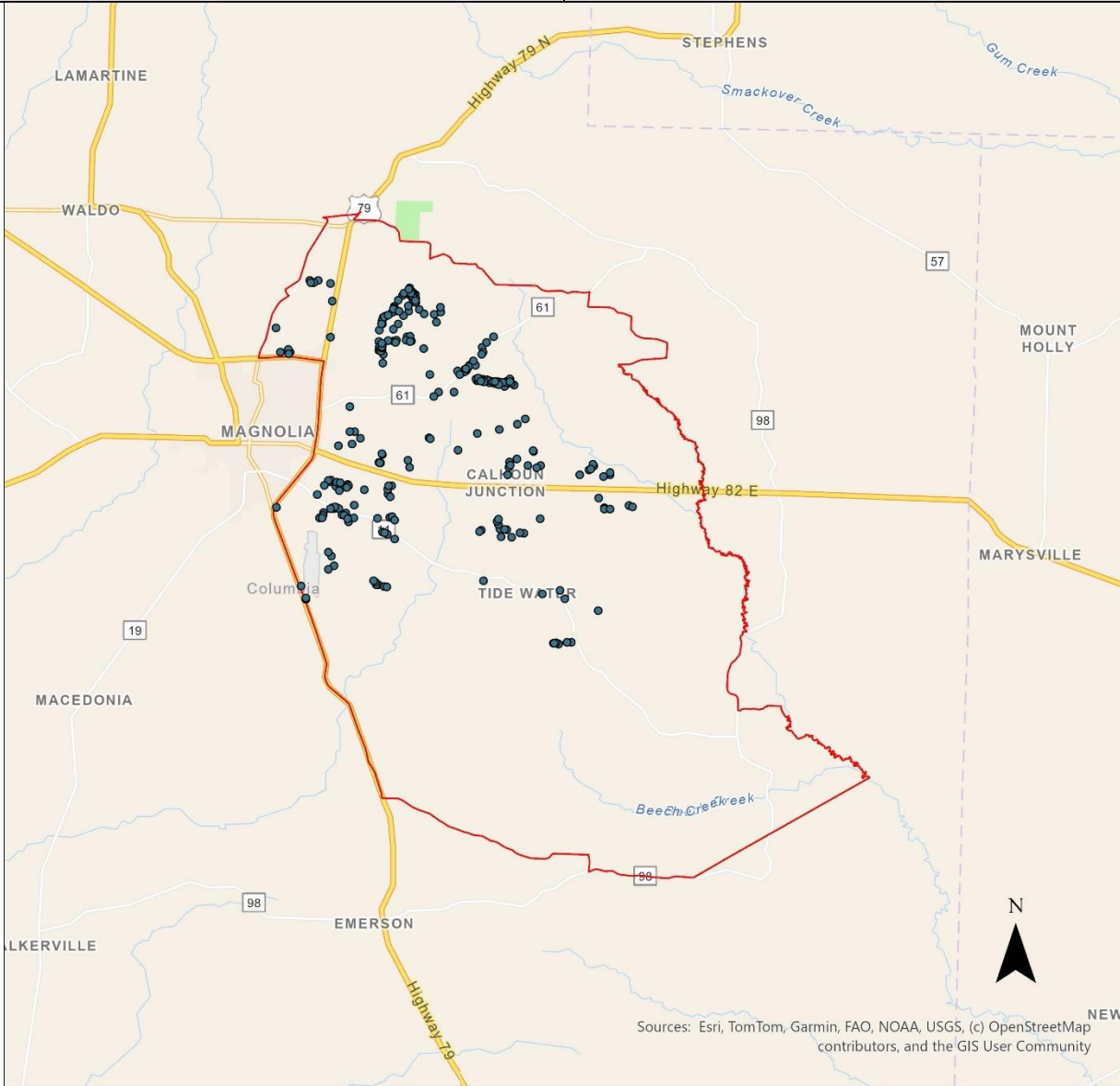
Technology: **Fiber**

Total Cost of Project: **\$3,719,143.51**


Requested Grant Amount: **\$1,146,805.56**

Committed Match Amount: **\$2,572,337.95**

Legislative Districts: **H98, H99, S3**



Sources: Esri, TomTom, Garmin, FAO, NOAA, USGS, (c) OpenStreetMap contributors, and the GIS User Community



- PAF083_Locations
- ▭ PAF_083_Boundary

Project Area Footprint (PAF) ID: 085

Selected ISP: **CG Computer Works LLC**

Number of BSLs: **55**

Grant Cost per BSL: **\$10,360.92**

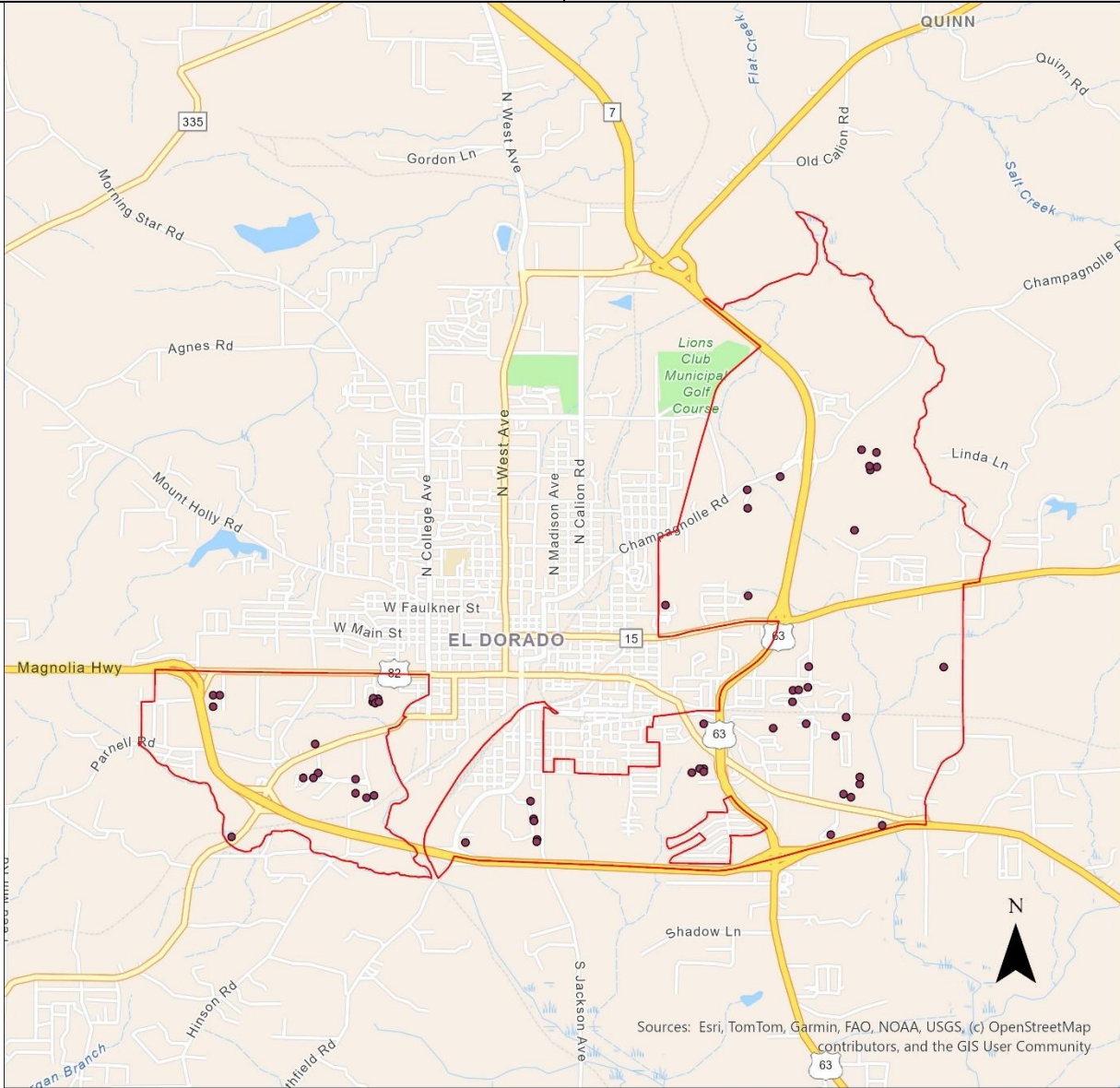
Technology: **Fiber**

Total Cost of Project: **\$1,474,487.11**

Requested Grant Amount: **\$569,850.75**

Committed Match Amount: **\$904,636.36**

Legislative Districts: **H97, S2**



0 3.87 7.74 Miles

- PAF085_Locations
- ▭ PAF_085_Boundary

Project Area Footprint (PAF) ID: 087

Selected ISP: **CG Computer Works LLC**

Number of BSLs: **1**

Grant Cost per BSL: **\$10,000.00**

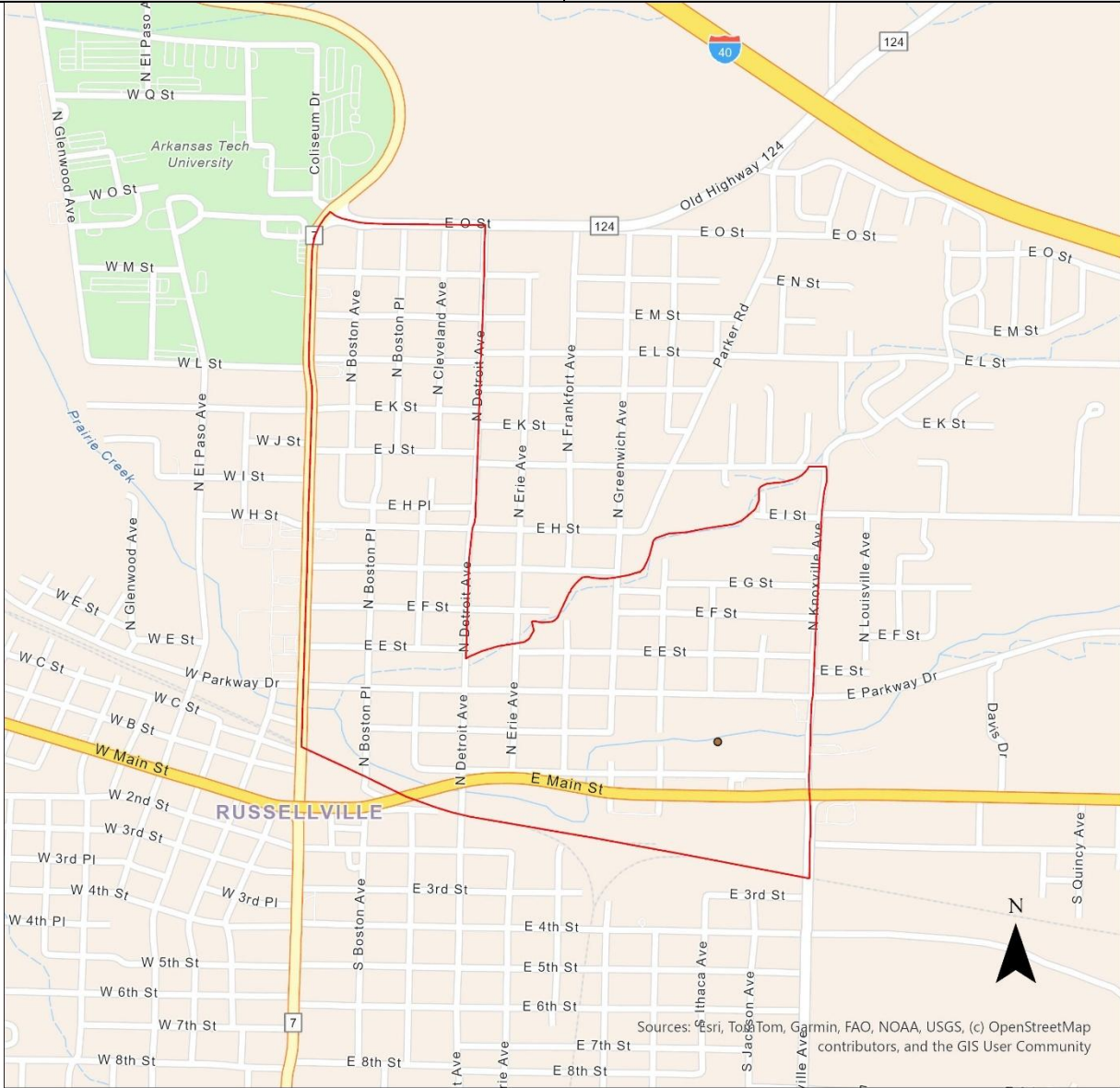
Technology: **Fiber**

Total Cost of Project: **\$307,402.76**

Requested Grant Amount: **\$10,000.00**

Committed Match Amount: **\$297,402.76**

Legislative Districts: **H53, S25**



- PAF087_Locations
- ▭ PAF_087_Boundary

Project Area Footprint (PAF) ID: 088

Selected ISP: **CG Computer Works LLC**

Number of BSLs: **50**

Grant Cost per BSL: **\$8,739.31**

Technology: **Fiber**

Total Cost of Project: **\$1,033,967.74**

Requested Grant Amount: **\$436,965.52**

Committed Match Amount: **\$597,002.22**

Legislative Districts: **H44, H45, H52, H53, S5, S25**



0 5.31 10.62 Miles

- PAF088_Locations
- PAF_088_Boundary

Project Area Footprint (PAF) ID: 089

Selected ISP: **CG Computer Works LLC**

Number of BSLs: **4,964**

Grant Cost per BSL: **\$372.36**

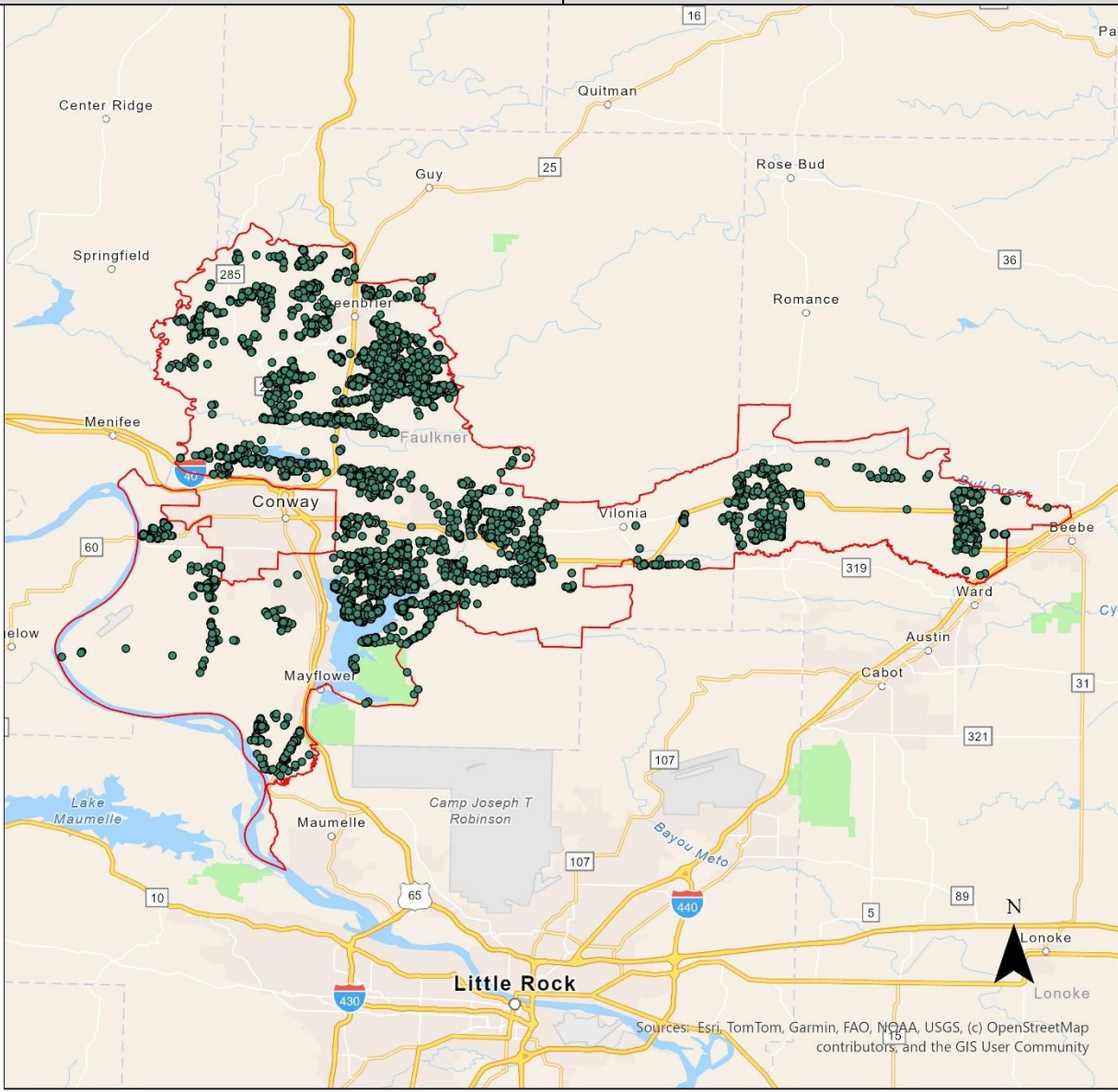
Technology: **Fiber**

Total Cost of Project: **\$24,444,727.82**

Requested Grant Amount: **\$1,848,388.76**

Committed Match Amount: **\$22,596,339.06**

Legislative Districts: **H42, H43, H54, H55, H56, H57, H59, H69, H73, H78, S5, S11, S13, S17, S18, S24, S25**



- PAF089_Locations
- ▭ PAF_089_Boundary

Project Area Footprint (PAF) ID: 090

Selected ISP: **CG Computer Works LLC**

Number of BSLs: **9**

Grant Cost per BSL: **\$0.00**

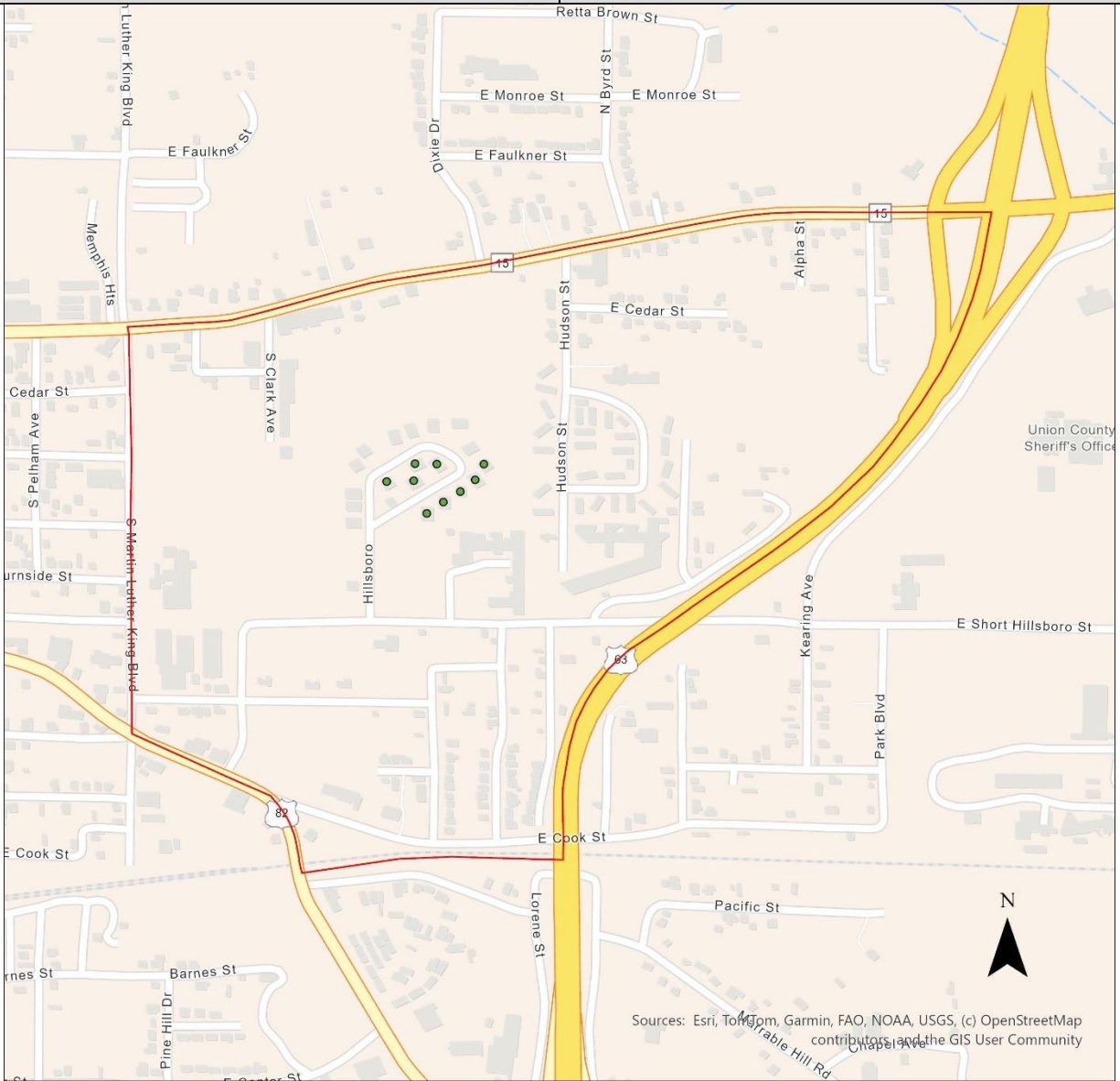
Technology: **Fiber**

Total Cost of Project: **\$360,777.66**

Requested Grant Amount: **\$0.00**

Committed Match Amount: **\$360,777.66**

Legislative Districts: **H97, S2**



0 0.53 1.06 Miles

- PAF090_Locations
- PAF_090_Boundary

Project Area Footprint (PAF) ID: 091

Selected ISP: **CG Computer Works LLC**

Number of BSLs: **484**

Grant Cost per BSL: **\$615.34**

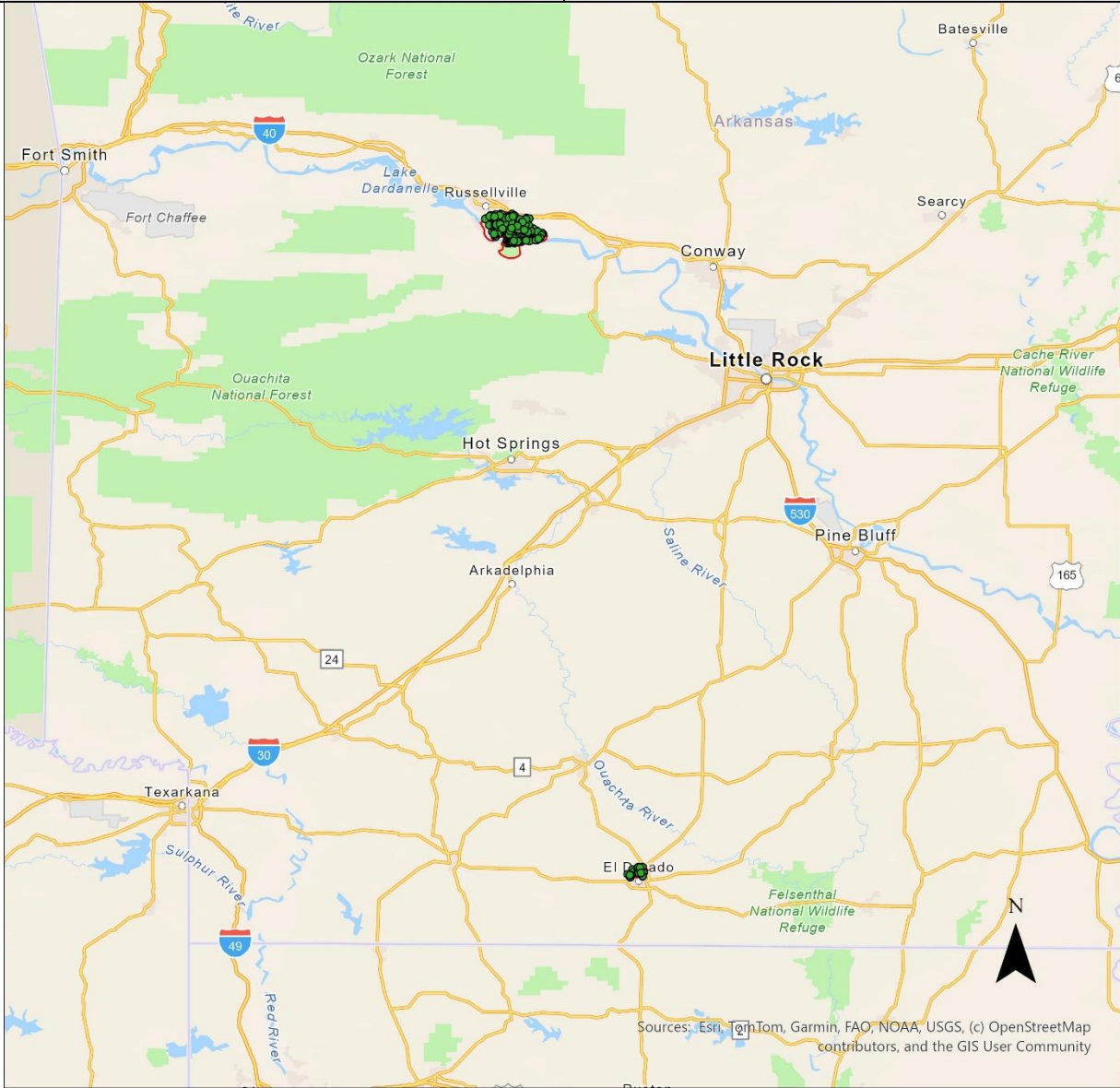
Technology: **Fiber**

Total Cost of Project: **\$5,497,660.86**

Requested Grant Amount: **\$297,826.86**

Committed Match Amount: **\$5,199,834.00**

Legislative Districts: **H44, H52, H53, H54, H97, S2, S5, S25**



0 104.78 209.55 Miles

- PAF091_Locations
- ▭ PAF_091_Boundary

Sources: Esri, TomTom, Garmin, FAO, NOAA, USGS, (c) OpenStreetMap contributors, and the GIS User Community

Project Area Footprint (PAF) ID: 092

Selected ISP: **CG Computer Works LLC**

Number of BSLs: **2,330**

Grant Cost per BSL: **\$1,912.15**

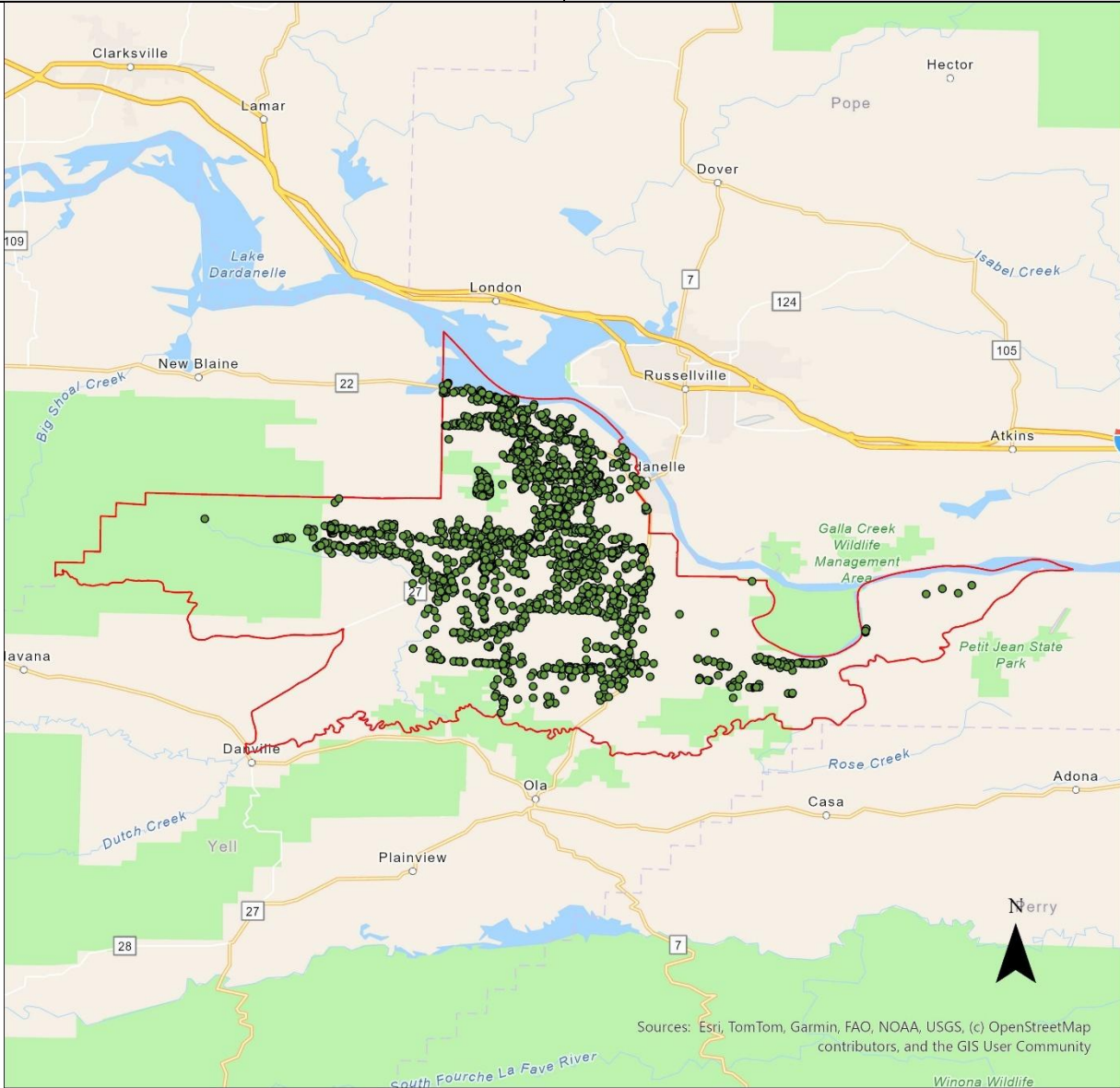
Technology: **Fiber**

Total Cost of Project: **\$13,172,449.22**


Requested Grant Amount: **\$4,455,320.58**

Committed Match Amount: **\$8,717,128.64**

Legislative Districts: **H43, H45, H52, H53, H54, S5, S25, S26**



Sources: Esri, TomTom, Garmin, FAO, NOAA, USGS, (c) OpenStreetMap contributors, and the GIS User Community



- PAF092_Locations
- PAF_092_Boundary

Project Area Footprint (PAF) ID: 186

Selected ISP: **CG Computer Works LLC**

Number of BSLs: **579**

Grant Cost per BSL: **\$3,192.19**

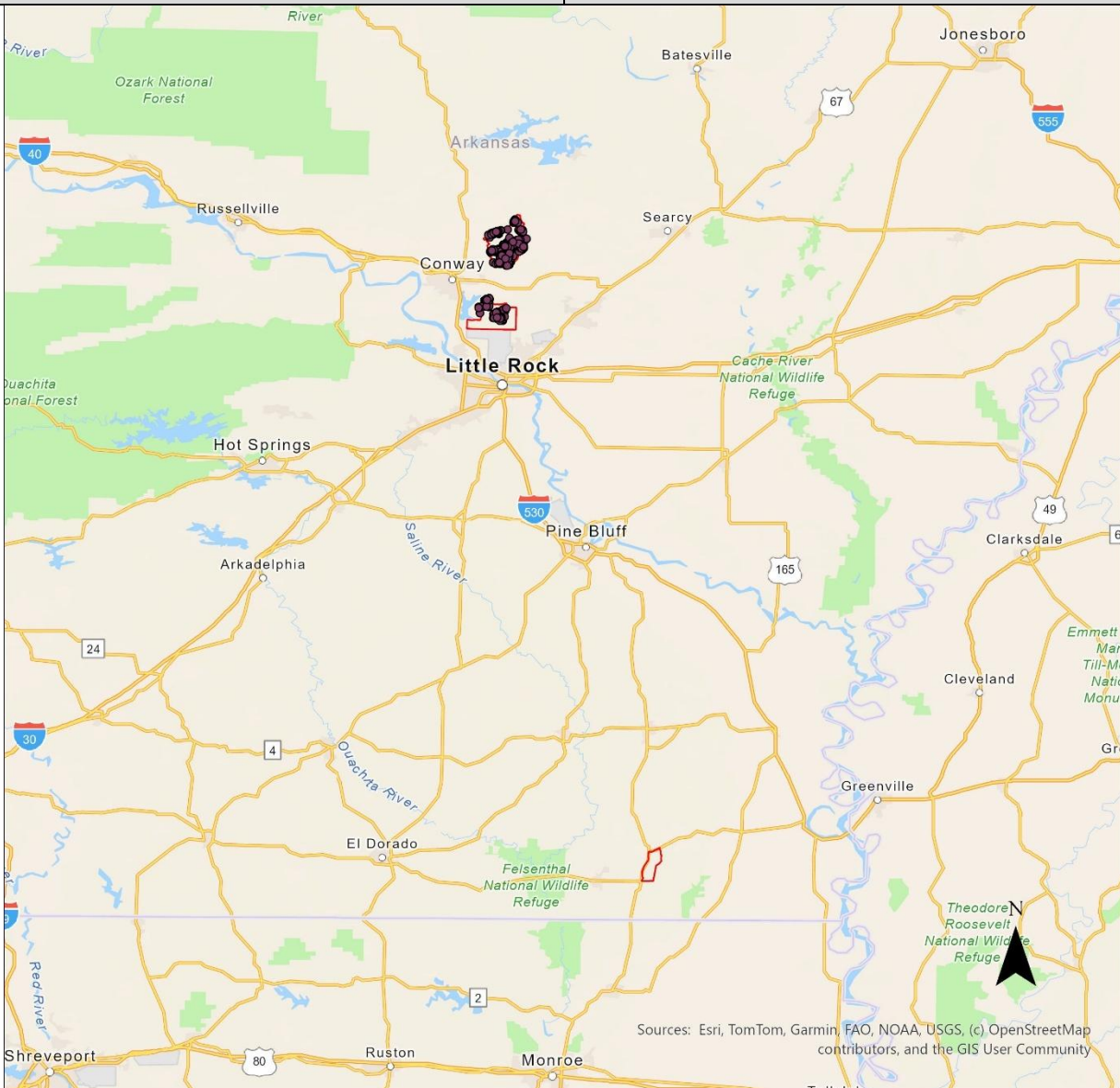
Technology: **Fiber**

Total Cost of Project: **\$5,800,545.52**

Requested Grant Amount: **\$1,848,275.42**

Committed Match Amount: **\$3,952,270.10**

Legislative Districts: **H42, H57, H69, H70, H95, S1, S11, S13, S17, S24**



0 111.34 222.68 Miles

- PAF186_Locations
- ▭ PAF_186_Boundary

Project Area Footprint (PAF) ID: 187

Selected ISP: **CG Computer Works LLC**

Number of BSLs: **121**

Grant Cost per BSL: **\$6,600.99**

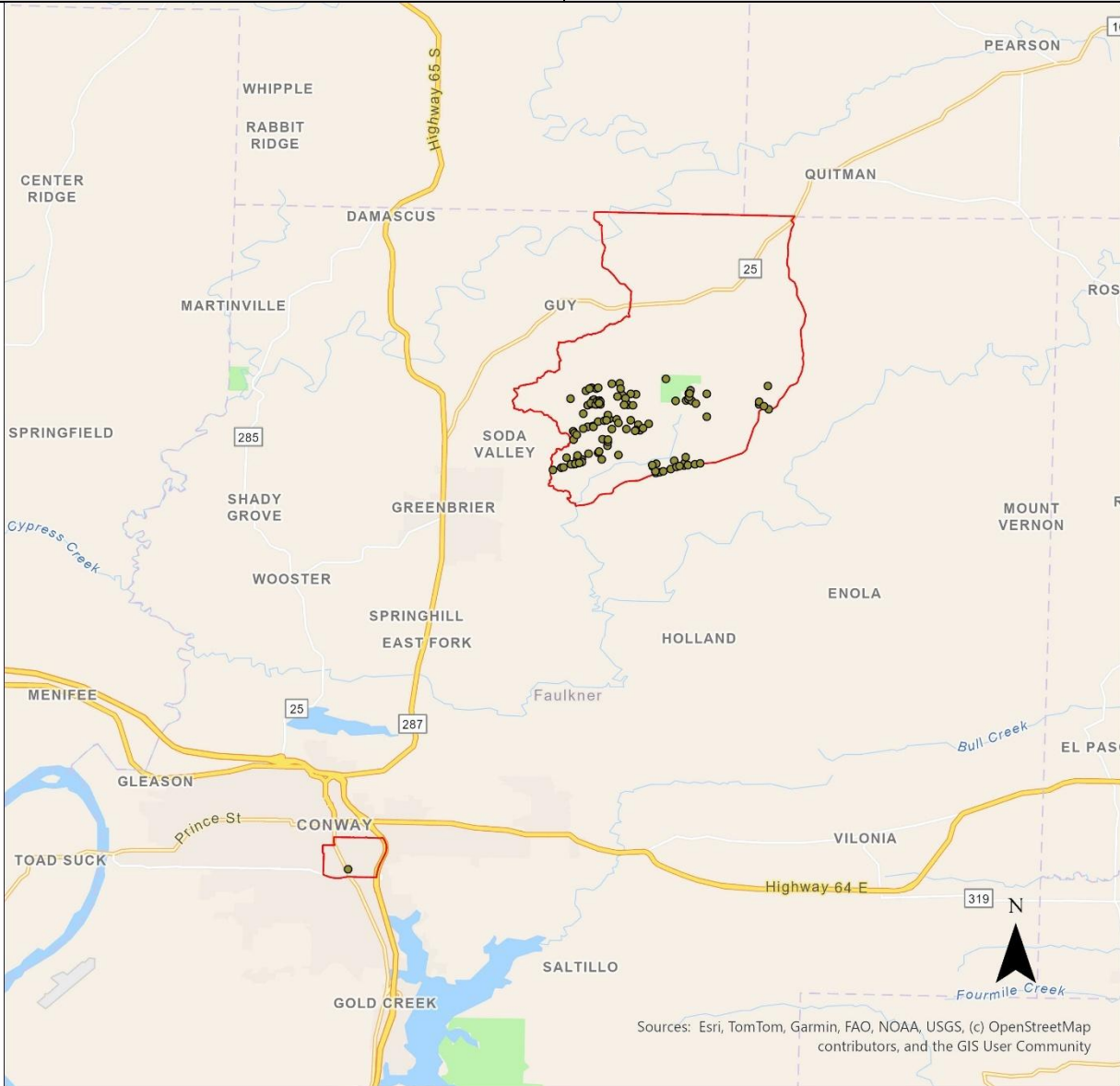
Technology: **Fiber**

Total Cost of Project: **\$1,442,192.17**


Requested Grant Amount: **\$798,720.00**

Committed Match Amount: **\$643,472.17**

Legislative Districts: **H42, H54, H55, H56, S17, S18, S24**



Sources: Esri, TomTom, Garmin, FAO, NOAA, USGS, (c) OpenStreetMap contributors, and the GIS User Community



- PAF187_Locations
- ▭ PAF_187_Boundary

Project Area Footprint (PAF) ID: 023

Selected ISP: **Clay County Connect, Inc**

Number of BSLs: **2**

Grant Cost per BSL: **\$0.00**

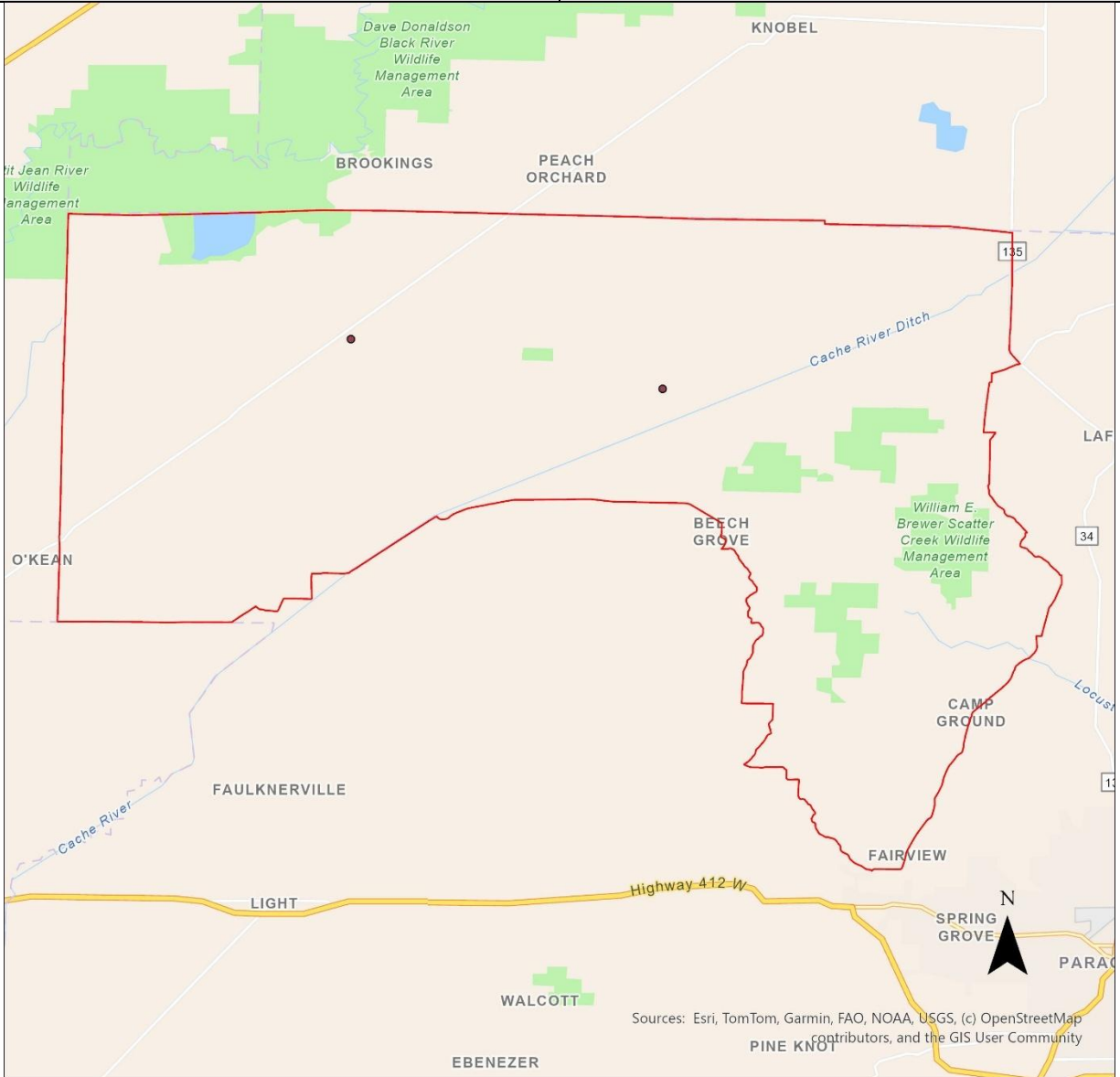
Technology: **Fiber**

Total Cost of Project: **\$0.00**

Requested Grant Amount: **\$0.00**

Committed Match Amount: **\$0.00**

Legislative Districts: **H1, H30, H31, S21**



- PAF023_Locations
- ▭ PAF_023_Boundary

Sources: Esri, TomTom, Garmin, FAO, NOAA, USGS, (c) OpenStreetMap contributors, and the GIS User Community

Project Area Footprint (PAF) ID: 093

Selected ISP: **Clay County Connect, Inc**

Number of BSLs: **64**

Grant Cost per BSL: **\$2,543.40**

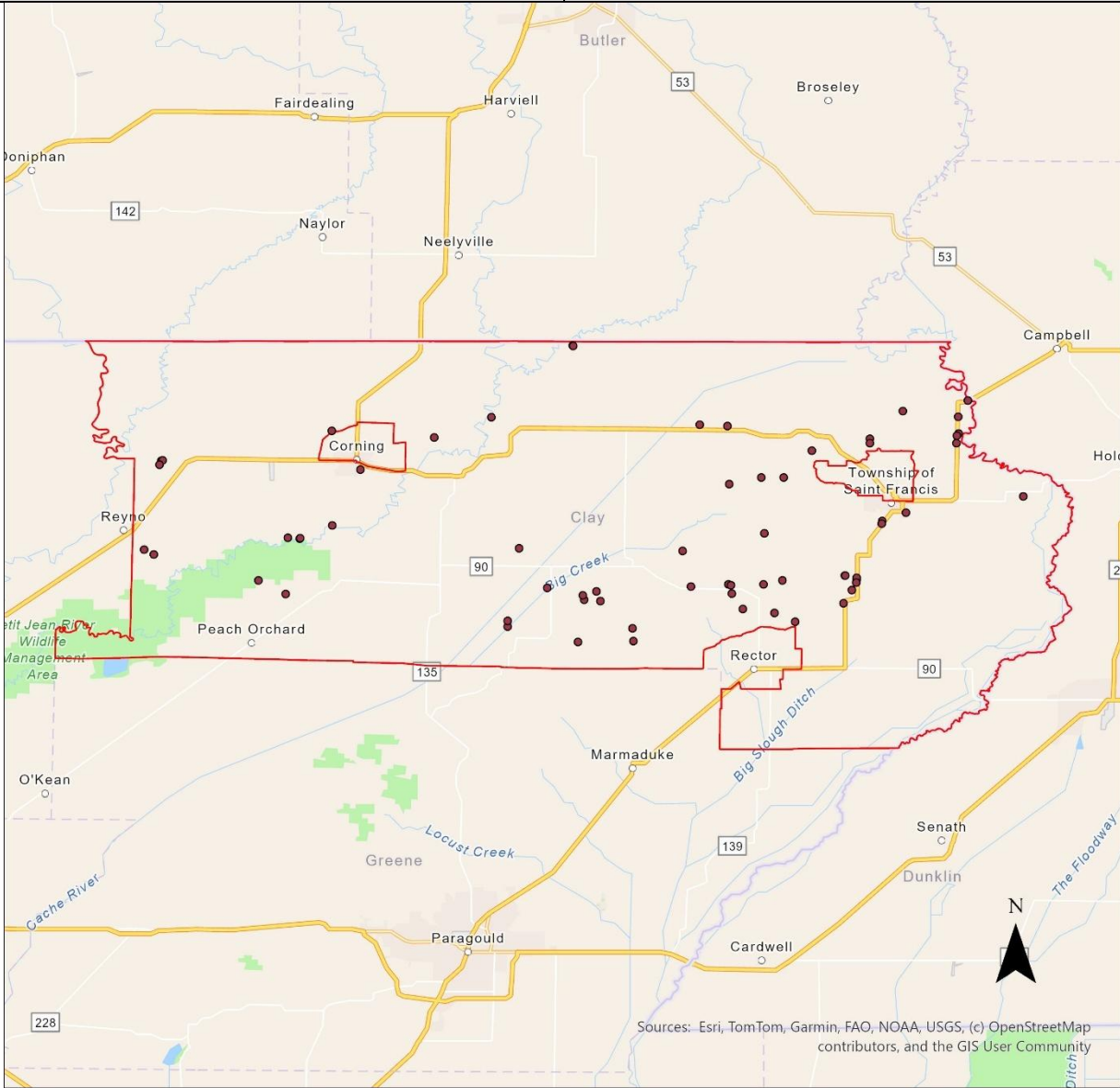
Technology: **Fiber**

Total Cost of Project: **\$279,512.68**

Requested Grant Amount: **\$162,777.60**

Committed Match Amount: **\$116,735.08**

Legislative Districts: **H1, S21**



0 24.99 49.99 Miles

- PAF093_Locations
- ▭ PAF_093_Boundary

Project Area Footprint (PAF) ID: 094

Selected ISP: **Clay County Connect, Inc**

Number of BSLs: **74**

Grant Cost per BSL: **\$2,785.25**

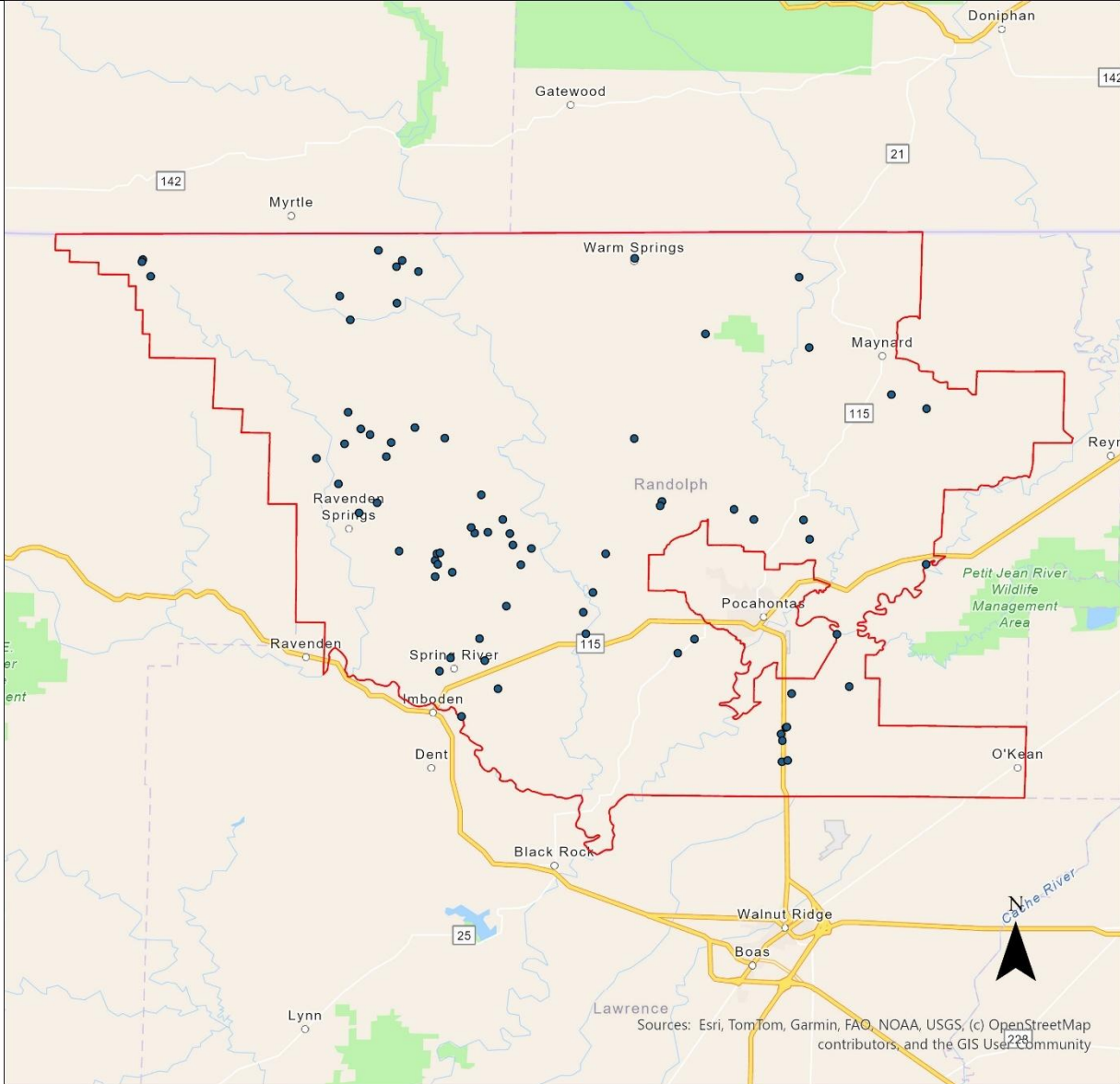
Technology: **Fiber**

Total Cost of Project: **\$349,231.20**

Requested Grant Amount: **\$206,108.16**

Committed Match Amount: **\$143,123.04**

Legislative Districts: **H1, H2, H28, H30, S21, S22**



- PAF094_Locations
- ▭ PAF_094_Boundary

Project Area Footprint (PAF) ID: 096

Selected ISP: **Comcast Cable Communications, LLC**

Number of BSLs: **949**

Grant Cost per BSL: **\$2,503.31**

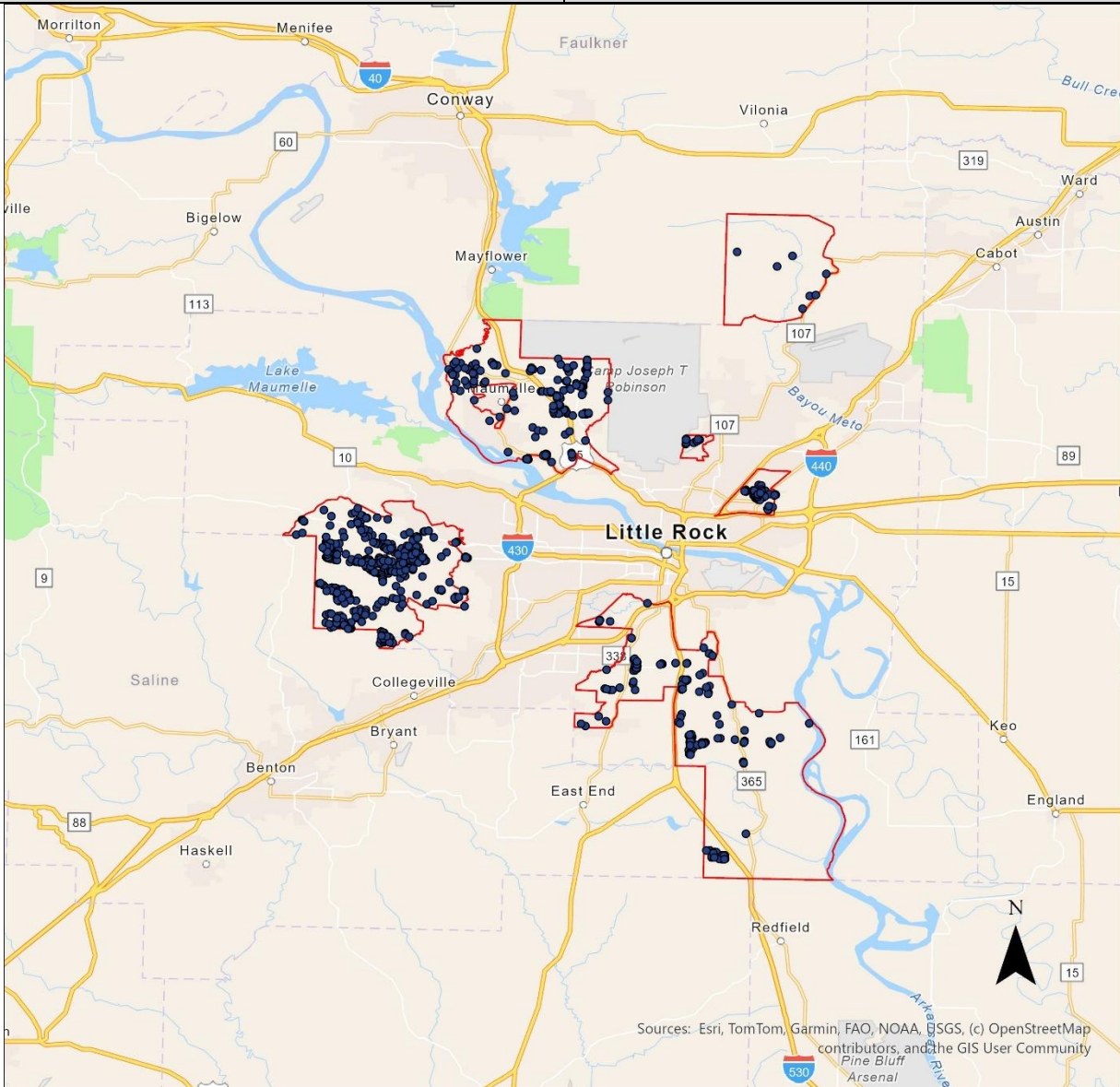
Technology: **Fiber**

Total Cost of Project: **\$7,518,053.33**

Requested Grant Amount: **\$2,375,639.90**

Committed Match Amount: **\$5,142,413.43**

Legislative District: **H65, H66, H69, H70, H71, H72, H73, H75, H76, H77, H78, H79, H80, H82, H93, S7, S8, S11, S12, S13, S14, S15, S16, S17, S24**



0 26.86 53.72 Miles

- PAF096_Locations
- ▭ PAF_096_Boundary

Project Area Footprint (PAF) ID: 097

Selected ISP: **Comcast Cable Communications, LLC**

Number of BSLs: **1,724**

Grant Cost per BSL: **\$10,049.25**

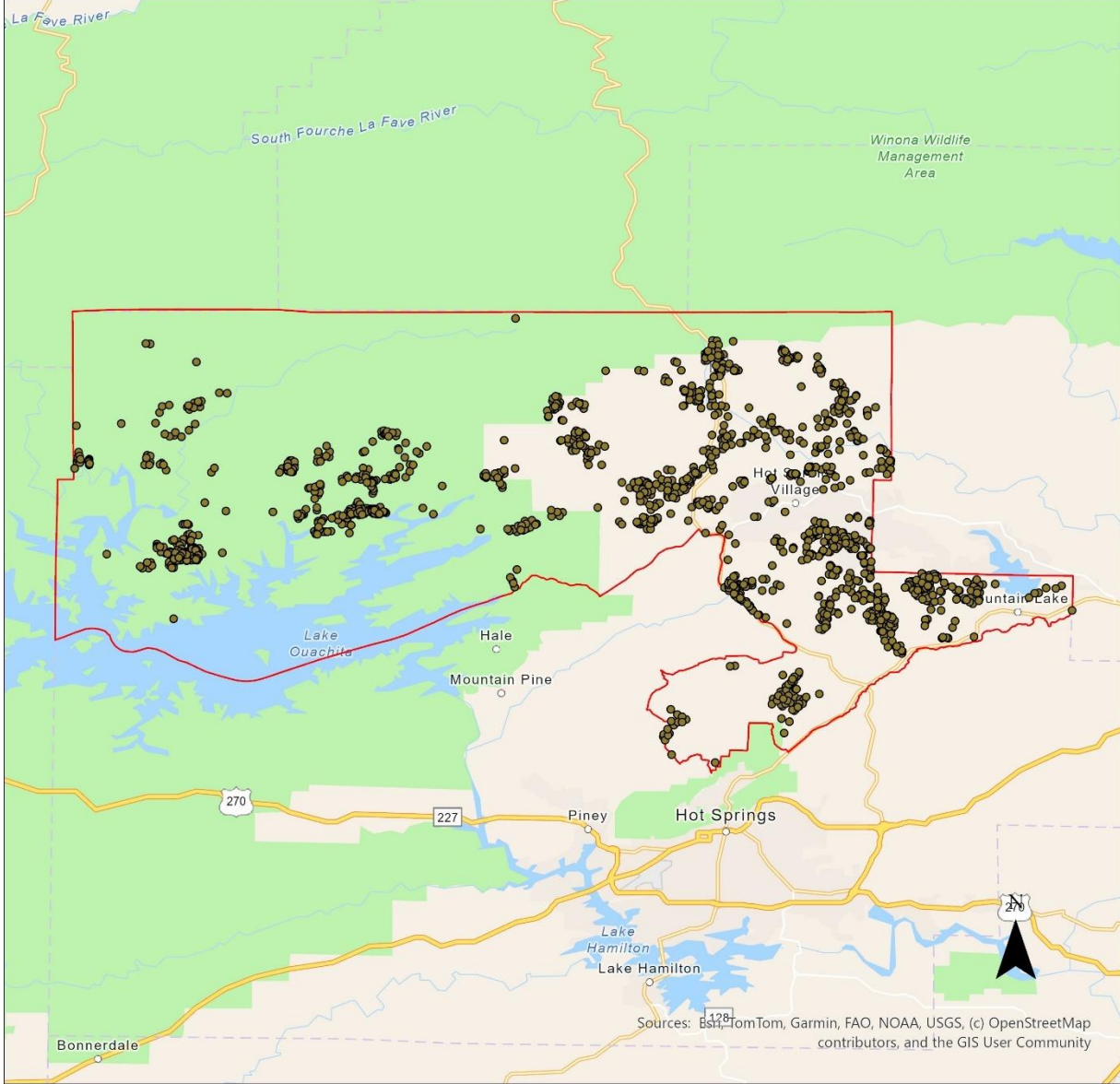
Technology: **Fiber**

Total Cost of Project: **\$23,569,710.79**

Requested Grant Amount: **\$17,324,913.40**

Committed Match Amount: **\$6,244,797.39**

Legislative Districts: **H54, H83, H84, H85, S5, S6, S7**



- PAF097_Locations
- ▭ PAF_097_Boundary

Project Area Footprint (PAF) ID: 190

Selected ISP: **Comcast Cable Communications, LLC**

Number of BSLs: **546**

Grant Cost per BSL: **\$4,018.09**

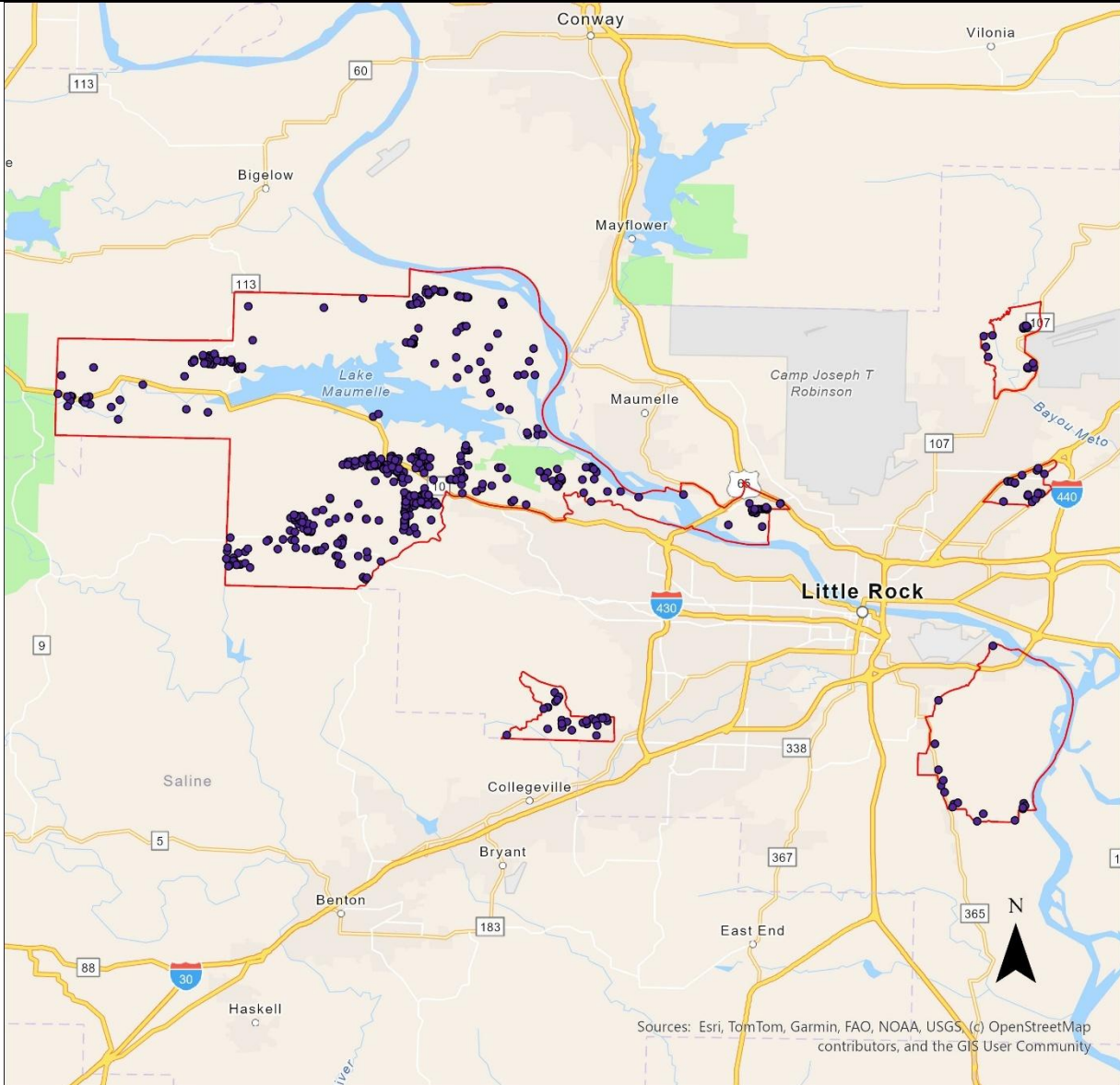
Technology: **Fiber / Coaxial Cable**

Total Cost of Project: **\$6,607,588.42**

Requested Grant Amount: **\$2,193,878.08**

Committed Match Amount: **\$4,413,710.34**

Legislative Districts: **H54, H66, H67, H69, H71, H72, H73, H75, H77, H78, H79, H80, S5, S6, S11, S12, S13, S14, S15, S16, S17**



- PAF190_Locations
- ▭ PAF_190_Boundary

Project Area Footprint (PAF) ID: 105

Selected ISP: **Decatur Telephone Company**

Number of BSLs: **275**

Grant Cost per BSL: **\$4,881.72**

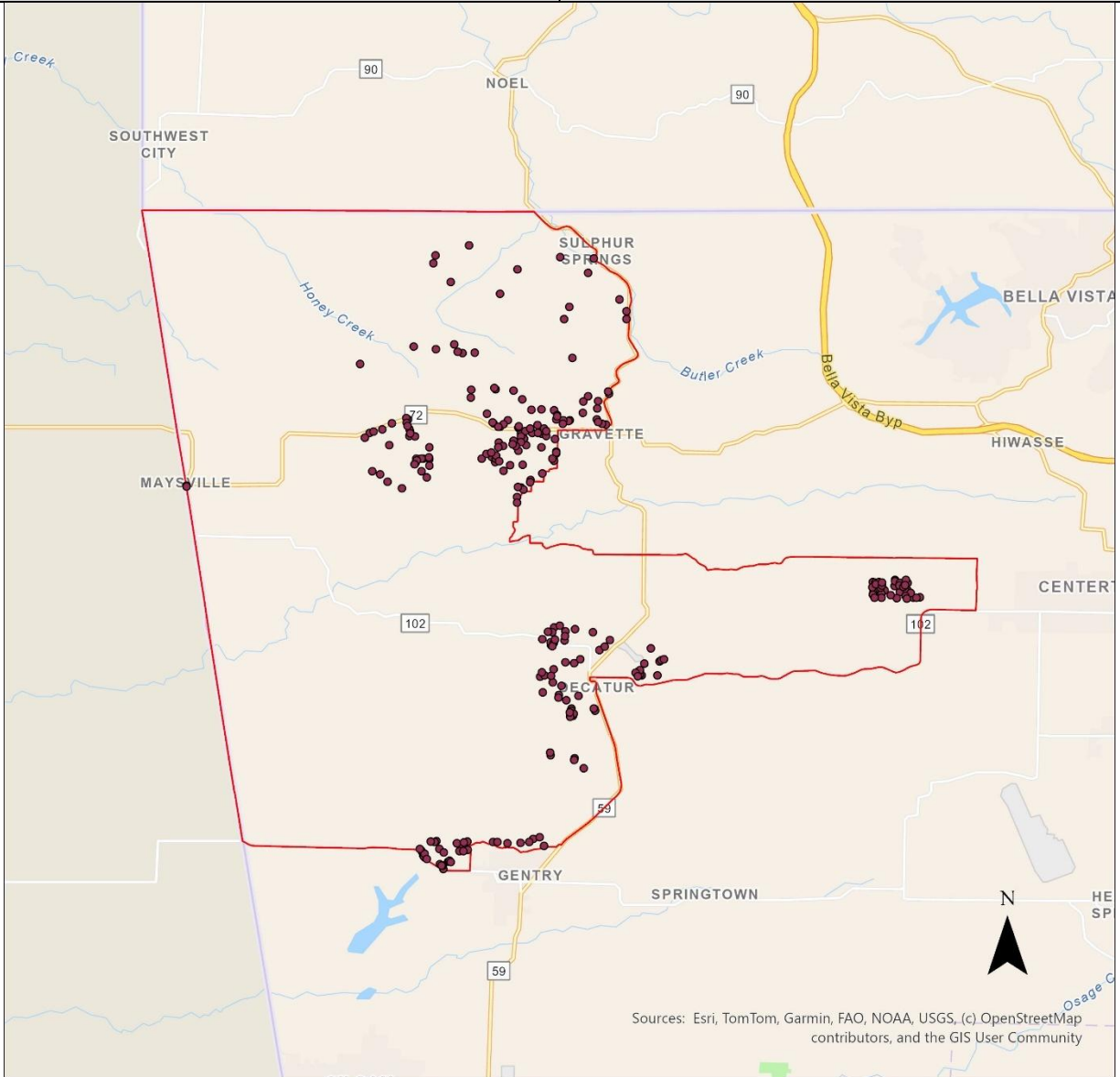
Technology: **Fiber**

Total Cost of Project: **\$1,789,963.67**


Requested Grant Amount: **\$1,342,472.75**

Committed Match Amount: **\$447,490.92**

Legislative Districts: **H12, H14, H17, S33, S34, S35**



Sources: Esri, TomTom, Garmin, FAO, NOAA, USGS, (c) OpenStreetMap contributors, and the GIS User Community



- PAF105_Locations
- PAF_105_Boundary

Project Area Footprint (PAF) ID: 037

Selected ISP: **Northern Arkansas Telephone Company**

Number of BSLs: **1,436**

Grant Cost per BSL: **\$8,887.57**

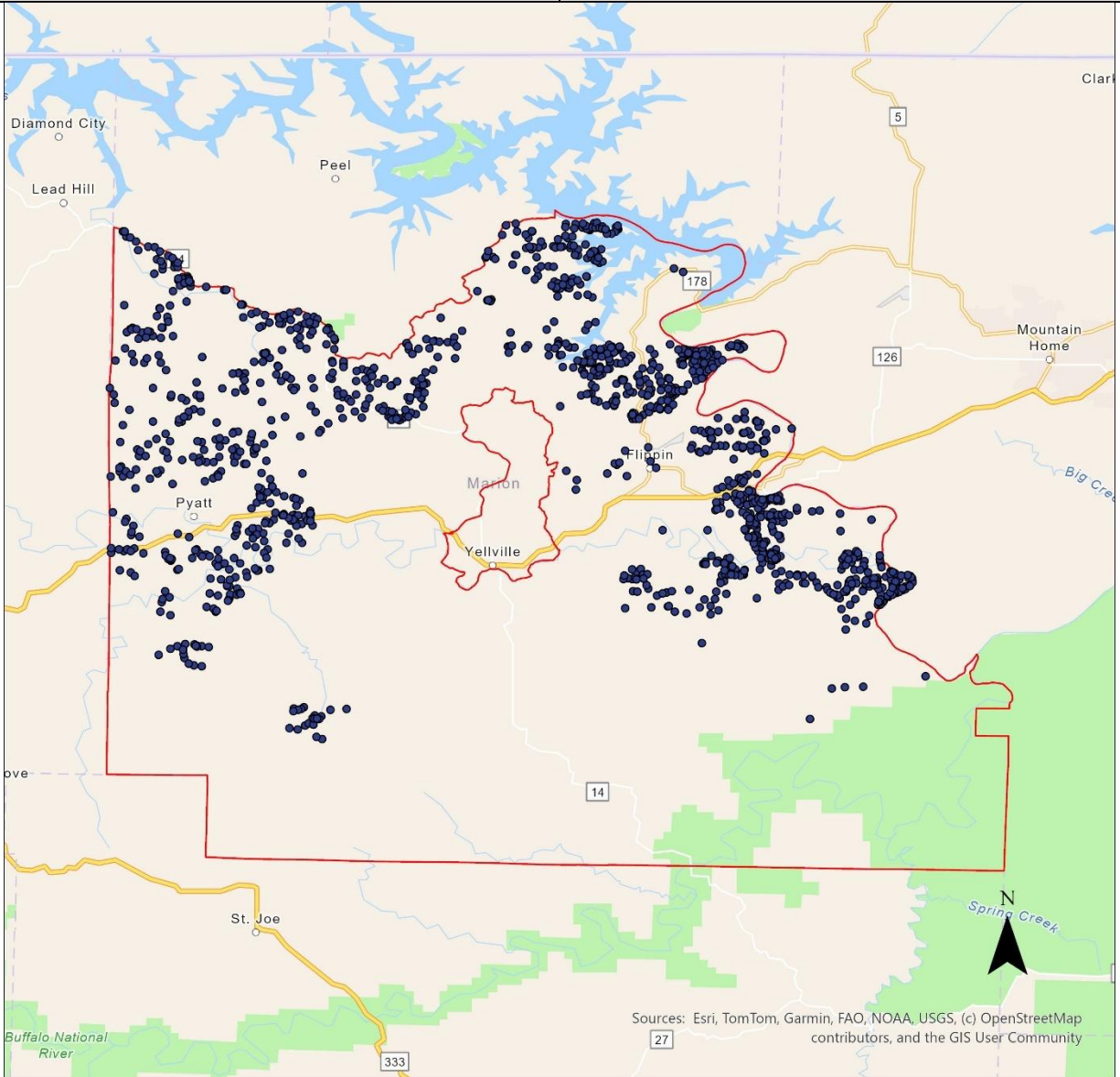
Technology: **Fiber**

Total Cost of Project: **\$18,804,847.59**


Requested Grant Amount: **\$12,762,544.58**

Committed Match Amount: **\$6,042,303.01**

Legislative Districts: **H3, H4, H27, S23, S24**



Sources: Esri, TomTom, Garmin, FAO, NOAA, USGS, (c) OpenStreetMap contributors, and the GIS User Community



- PAF037_Locations
- ▭ PAF_037_Boundary

Project Area Footprint (PAF) ID: 111

Selected ISP: **OzarksGo**

Number of BSLs: **322**

Grant Cost per BSL: **\$6,601.13**

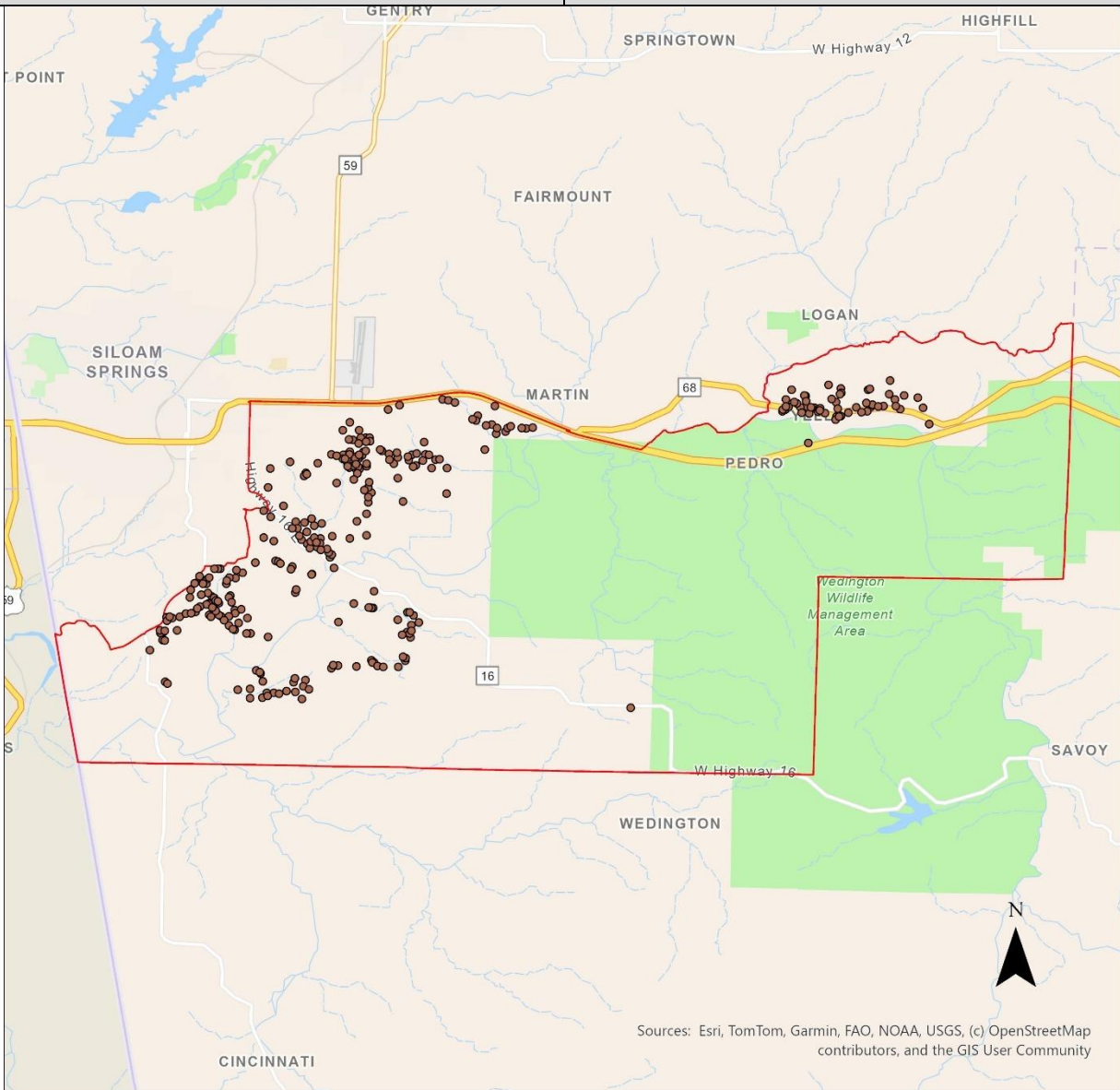
Technology: **Fiber**

Total Cost of Project: **\$2,860,185.84**

Requested Grant Amount: **\$2,125,562.50**

Committed Match Amount: **\$734,623.34**

Legislative Districts: **H17, H18, H23, S31, S33, S35**



Sources: Esri, TomTom, Garmin, FAO, NOAA, USGS, (c) OpenStreetMap contributors, and the GIS User Community



- PAF111_Locations
- PAF_111_Boundary

Project Area Footprint (PAF) ID: 002

Selected ISP: **Resound Networks**

Number of BSLs: **4**

Grant Cost per BSL: **\$900.00**

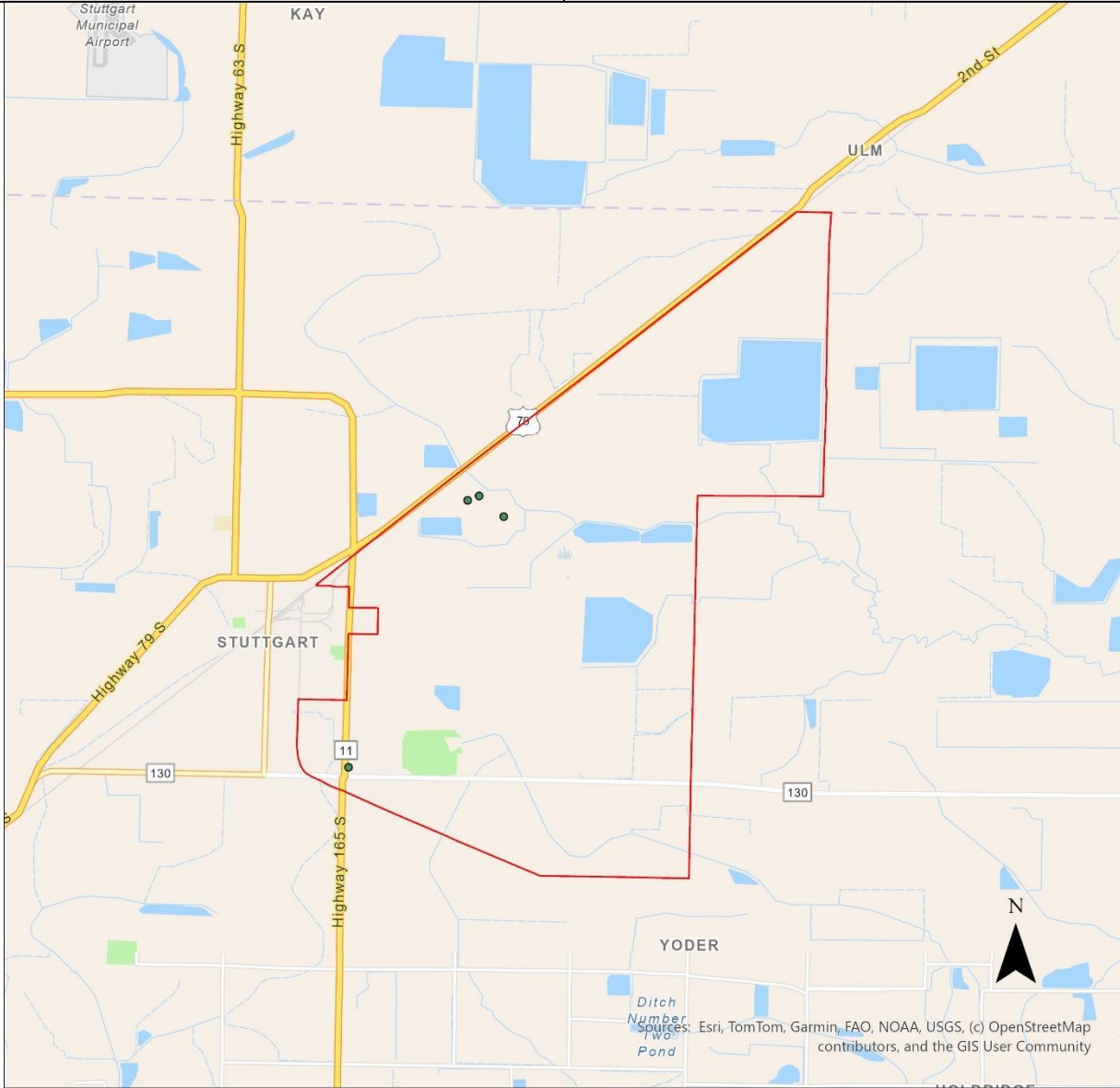
Technology: **Fixed Wireless**

Total Cost of Project: **\$4,800.00**

Requested Grant Amount: **\$3,600.00**

Committed Match Amount: **\$1,200.00**

Legislative Districts: **H61, S8, S10**



0 5.23 10.46 Miles

- PAF002_Locations
- ▭ PAF_002_Boundary

Project Area Footprint (PAF) ID: 008

Selected ISP: **Resound Networks**

Number of BSLs: **310**

Grant Cost per BSL: **\$1,013.08**

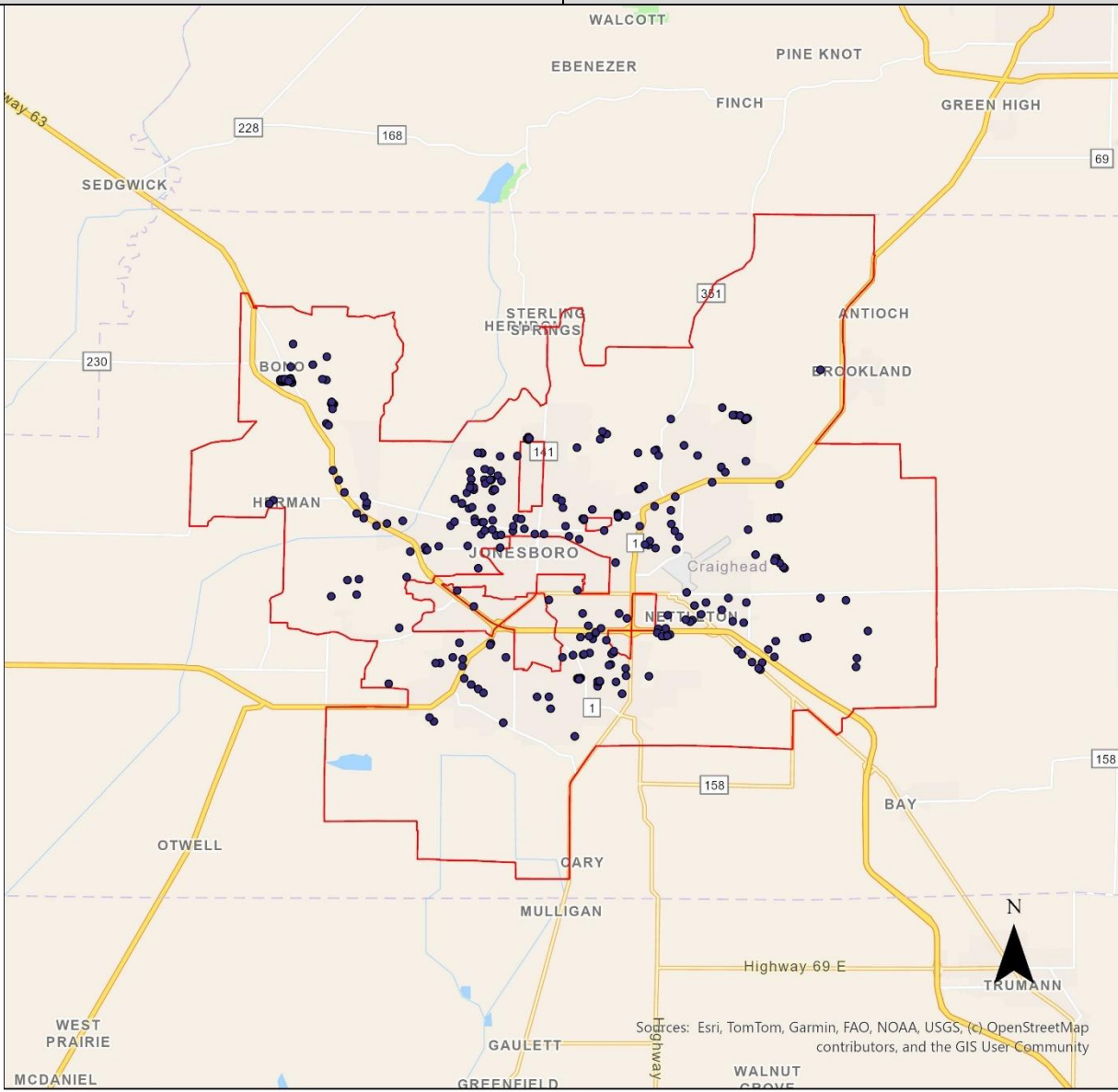
Technology: **Fixed Wireless**

Total Cost of Project: **\$418,740.00**


Requested Grant Amount: **\$314,055.00**

Committed Match Amount: **\$104,685.00**

Legislative Districts: **H30, H32, H33, H36, H38, S19, S20, S21**



Sources: Esri, TomTom, Garmin, FAO, NOAA, USGS, (c) OpenStreetMap contributors, and the GIS User Community



- PAF008_Locations
- ▭ PAF_008_Boundary

Project Area Footprint (PAF) ID: 016

Selected ISP: **Resound Networks**

Number of BSLs: **120**

Grant Cost per BSL: **\$934.88**

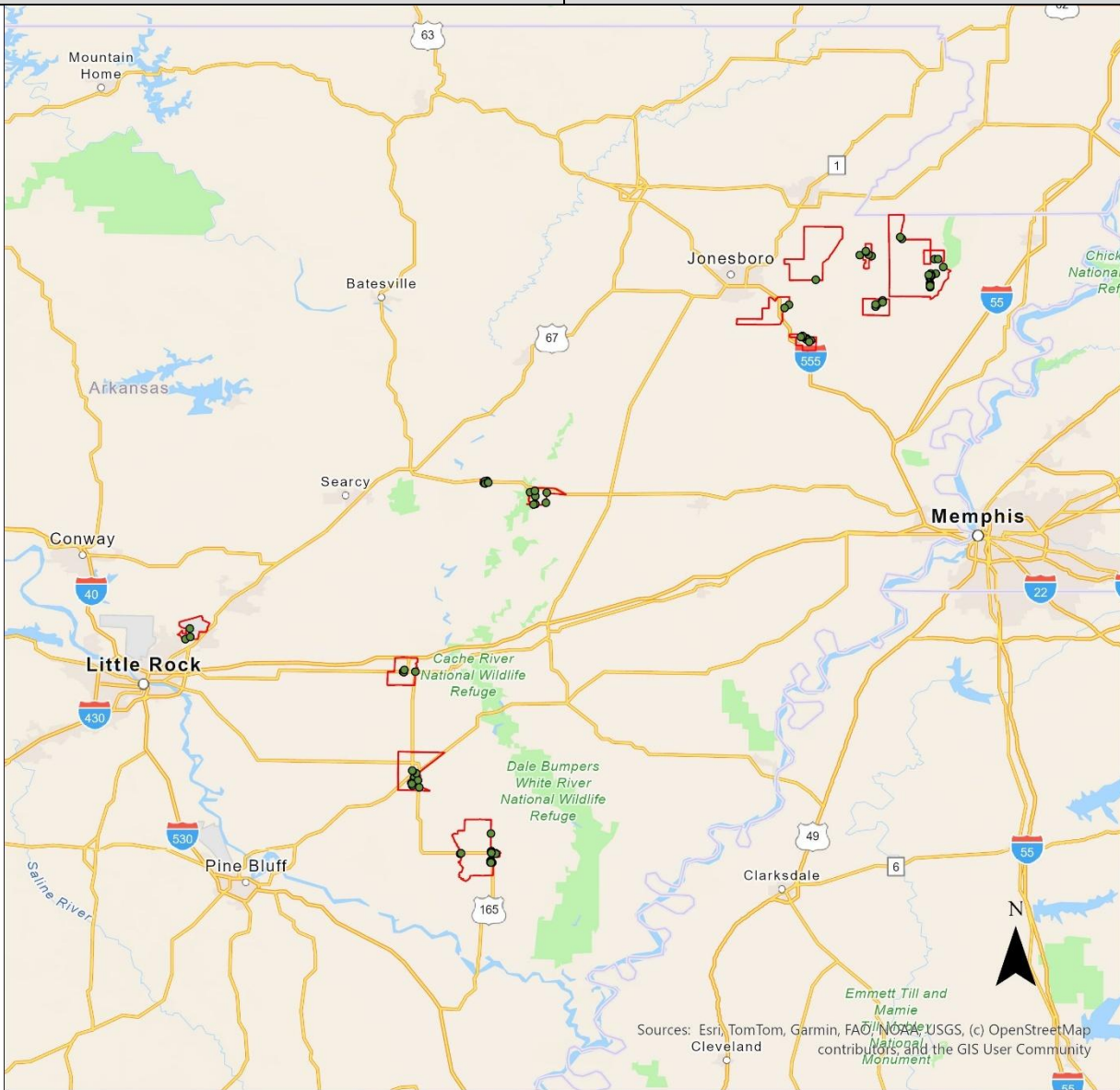
Technology: **Fixed Wireless**

Total Cost of Project: **\$149,580.00**

Requested Grant Amount: **\$112,185.00**

Committed Match Amount: **\$37,395.00**

Legislative Districts: **H33, H36, H38, H60, H61, H67, H69, S8, S10, S11, S13, S19, S21**



0 91.1 182.2 Miles

- PAF016_Locations
- PAF_016_Boundary

Project Area Footprint (PAF) ID: 020

Selected ISP: **Resound Networks**

Number of BSLs: **124**

Grant Cost per BSL: **\$941.37**

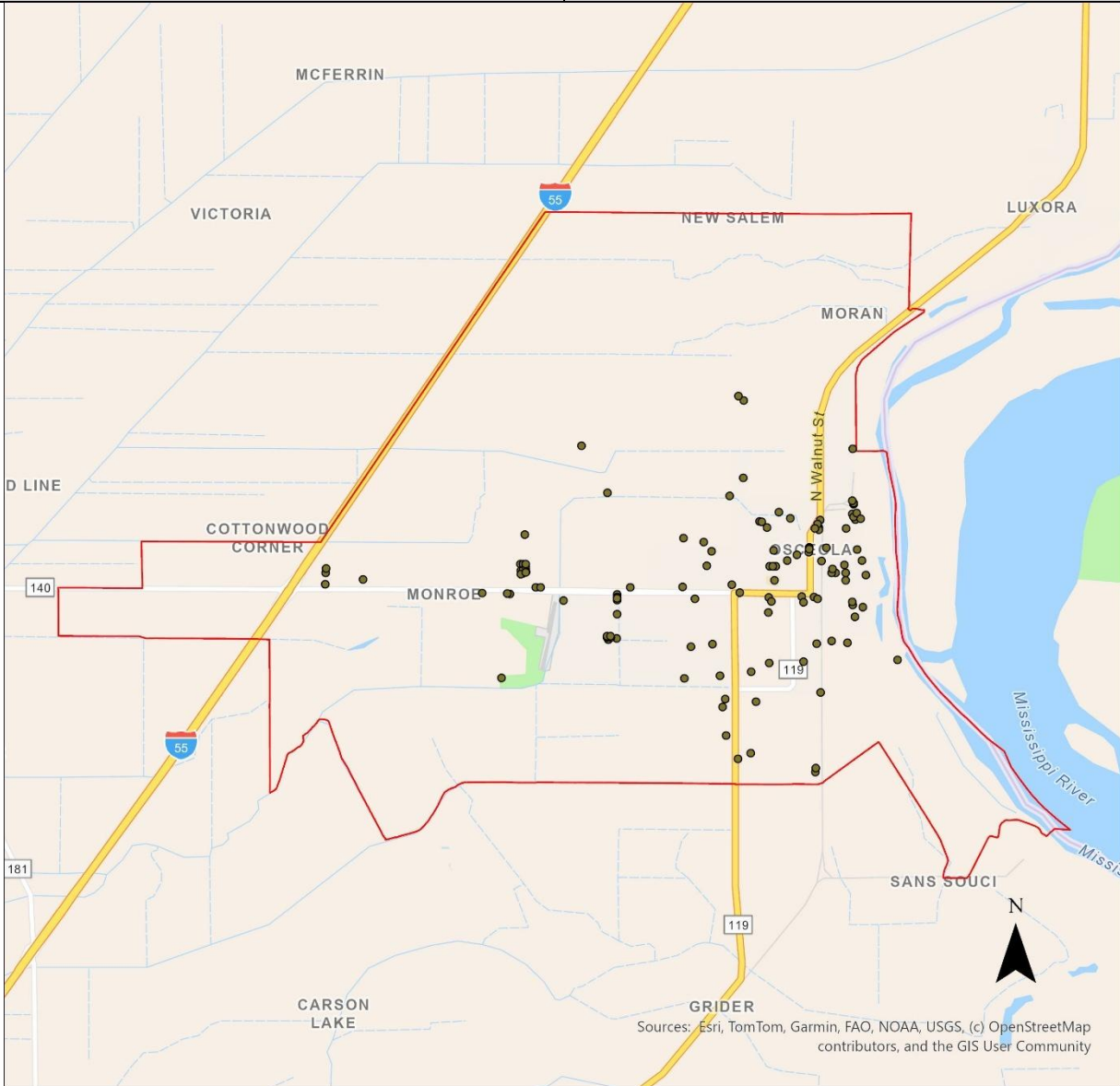
Technology: **Fixed Wireless**

Total Cost of Project: **\$155,640.00**


Requested Grant Amount: **\$116,730.00**

Committed Match Amount: **\$38,910.00**

Legislative Districts: **H33, H34, S19**



Sources: Esri, TomTom, Garmin, FAO, NOAA, USGS, (c) OpenStreetMap contributors, and the GIS User Community



- PAF020_Locations
- ▭ PAF_020_Boundary

Project Area Footprint (PAF) ID: 035

Selected ISP: **Resound Networks**

Number of BSLs: **34**

Grant Cost per BSL: **\$925.15**

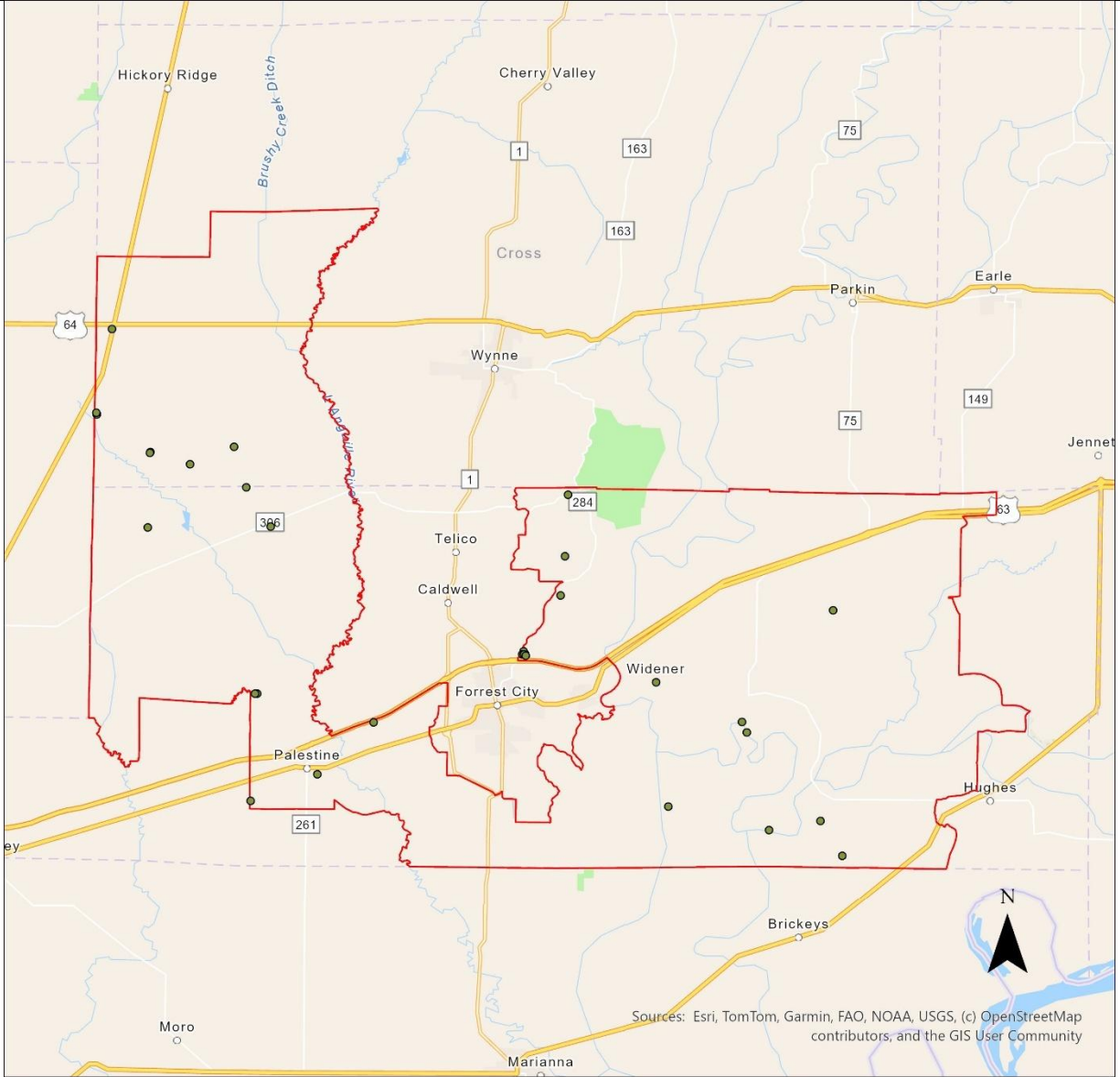
Technology: **Fixed Wireless**

Total Cost of Project: **\$41,940.00**

Requested Grant Amount: **\$31,455.00**

Committed Match Amount: **\$10,485.00**

Legislative Districts: **H35, H37, H61, H62, H63, S9, S10**



0 21.62 43.25 Miles

- PAF035_Locations
- ▭ PAF_035_Boundary

Project Area Footprint (PAF) ID: 050

Selected ISP: **Resound Networks**

Number of BSLs: **31**

Grant Cost per BSL: **\$869.52**

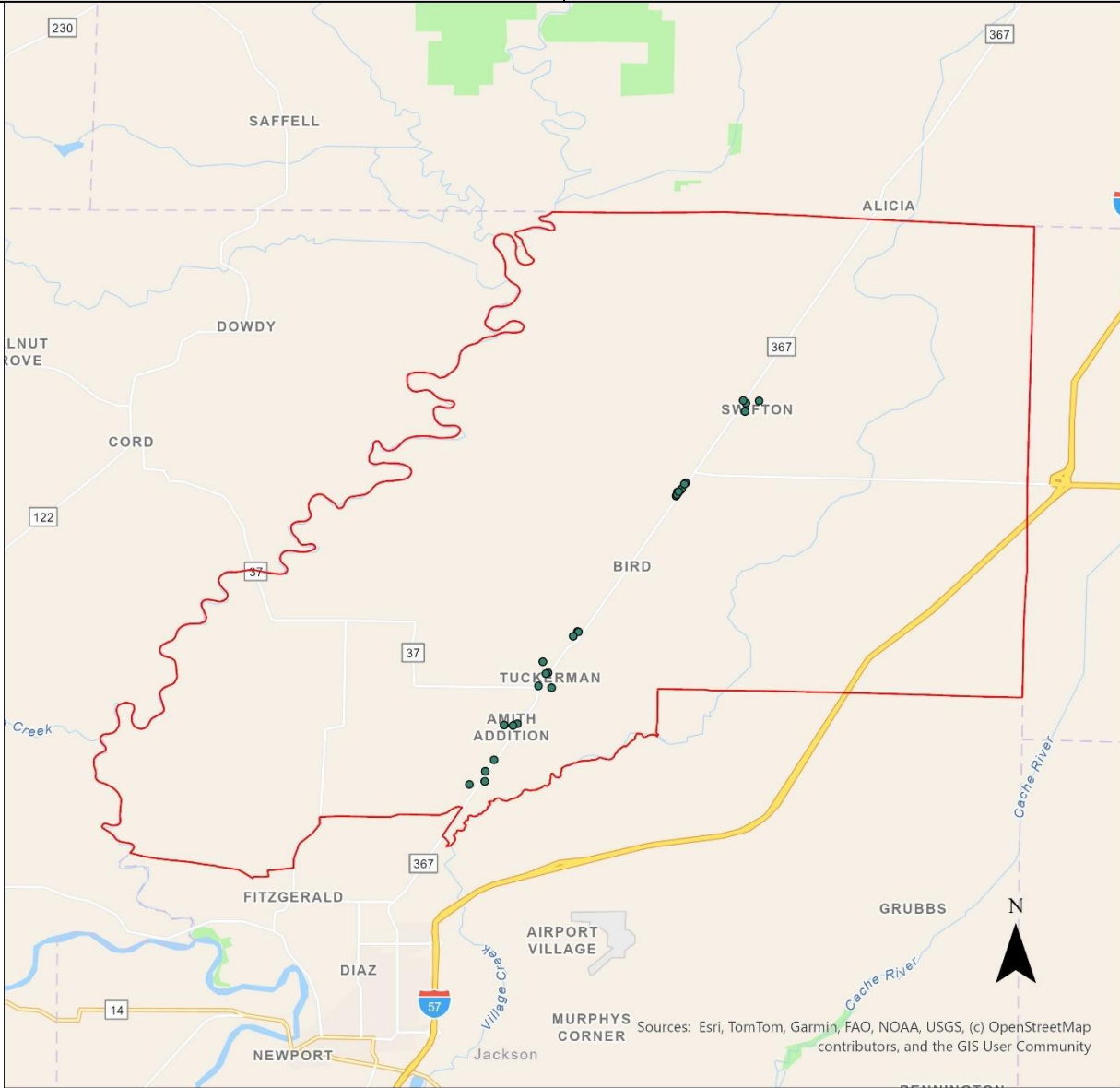
Technology: **Fixed Wireless**

Total Cost of Project: **\$35,940.00**

Requested Grant Amount: **\$26,955.00**

Committed Match Amount: **\$8,985.00**

Legislative Districts: **H28, H38, H39, S10, S19, S22**



0 11.77 23.54 Miles

- PAF050_Locations
- ▭ PAF_050_Boundary

Sources: Esri, TomTom, Garmin, FAO, NOAA, USGS, (c) OpenStreetMap contributors, and the GIS User Community

Project Area Footprint (PAF) ID: 055

Selected ISP: **Resound Networks**

Number of BSLs: **334**

Grant Cost per BSL: **\$922.90**

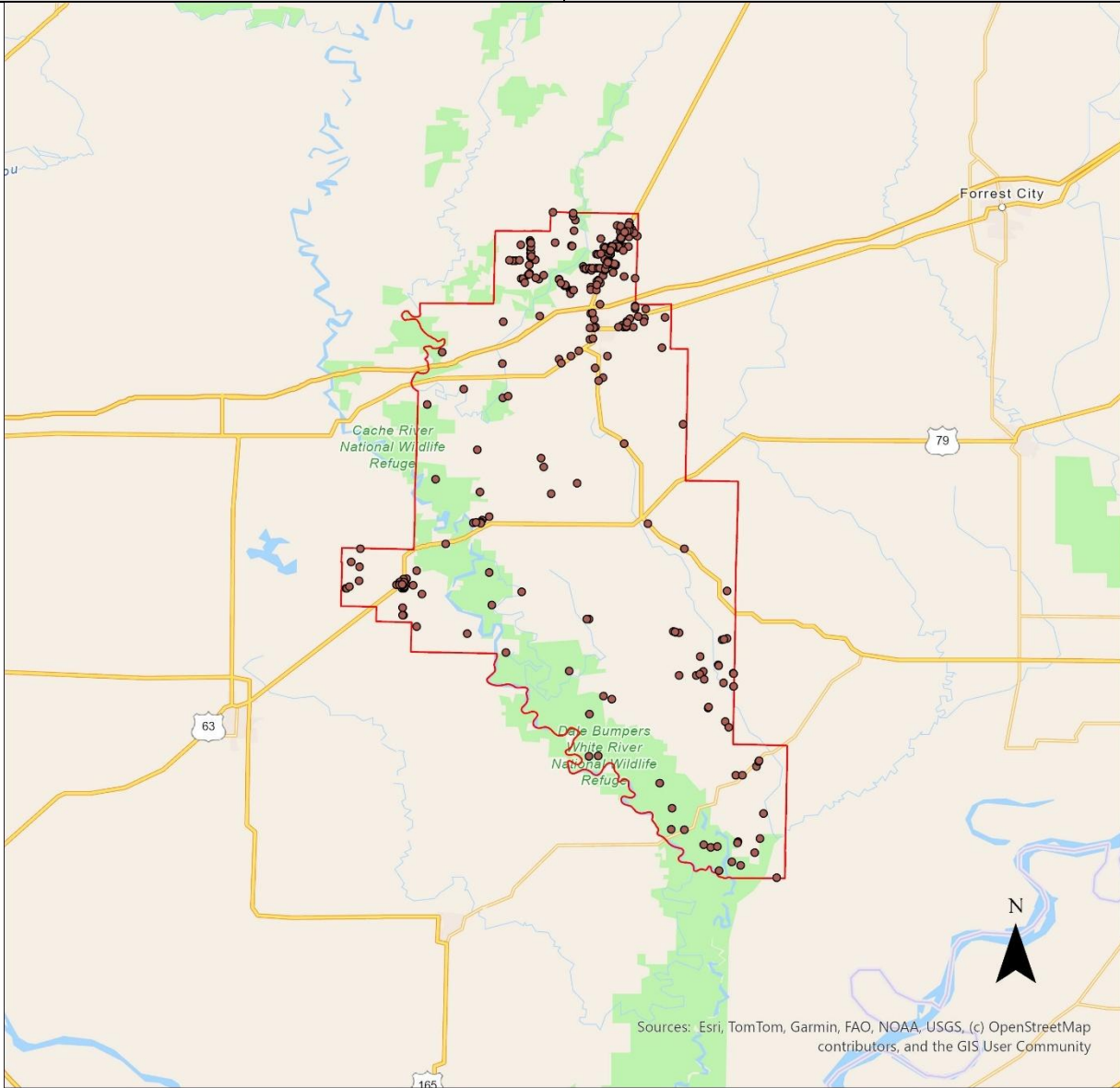
Technology: **Fixed Wireless**

Total Cost of Project: **\$411,000.00**

Requested Grant Amount: **\$308,250.00**

Committed Match Amount: **\$102,750.00**

Legislative Districts: **H61, H62, S9, S10**



Sources: Esri, TomTom, Garmin, FAO, NOAA, USGS, (c) OpenStreetMap contributors, and the GIS User Community

0 34.3 68.59 Miles

- PAF055_Locations
- PAF_055_Boundary

Project Area Footprint (PAF) ID: 058

Selected ISP: **Resound Networks**

Number of BSLs: **64**

Grant Cost per BSL: **\$926.72**

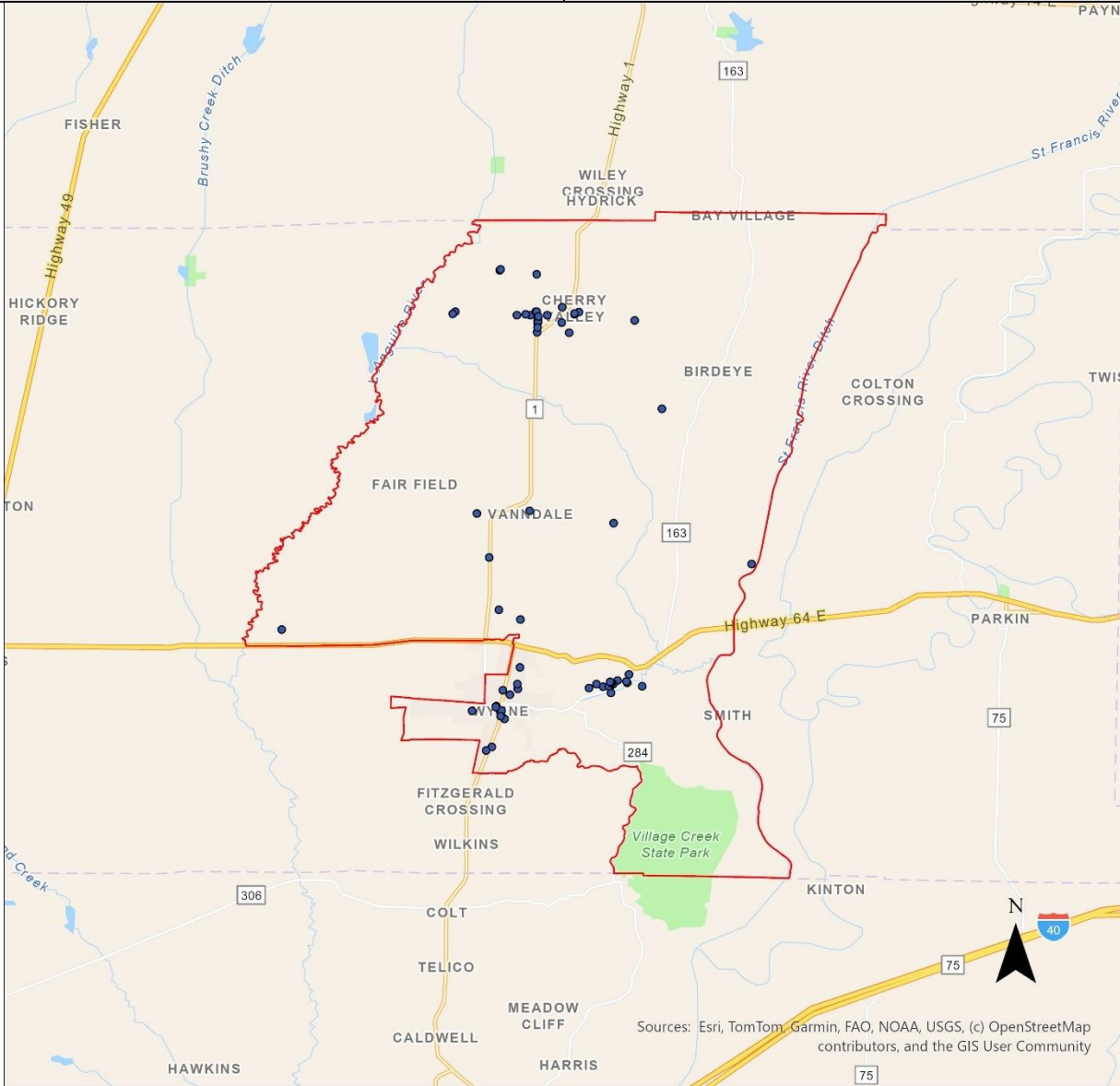
Technology: **Fixed Wireless**

Total Cost of Project: **\$79,080.00**

Requested Grant Amount: **\$59,310.00**

Committed Match Amount: **\$19,770.00**

Legislative Districts: **H37, S10, S19**



0 15.62 31.23 Miles

- PAF058_Locations
- ▭ PAF_058_Boundary

Project Area Footprint (PAF) ID: 061

Selected ISP: **Resound Networks**

Number of BSLs: **135**

Grant Cost per BSL: **\$918.67**

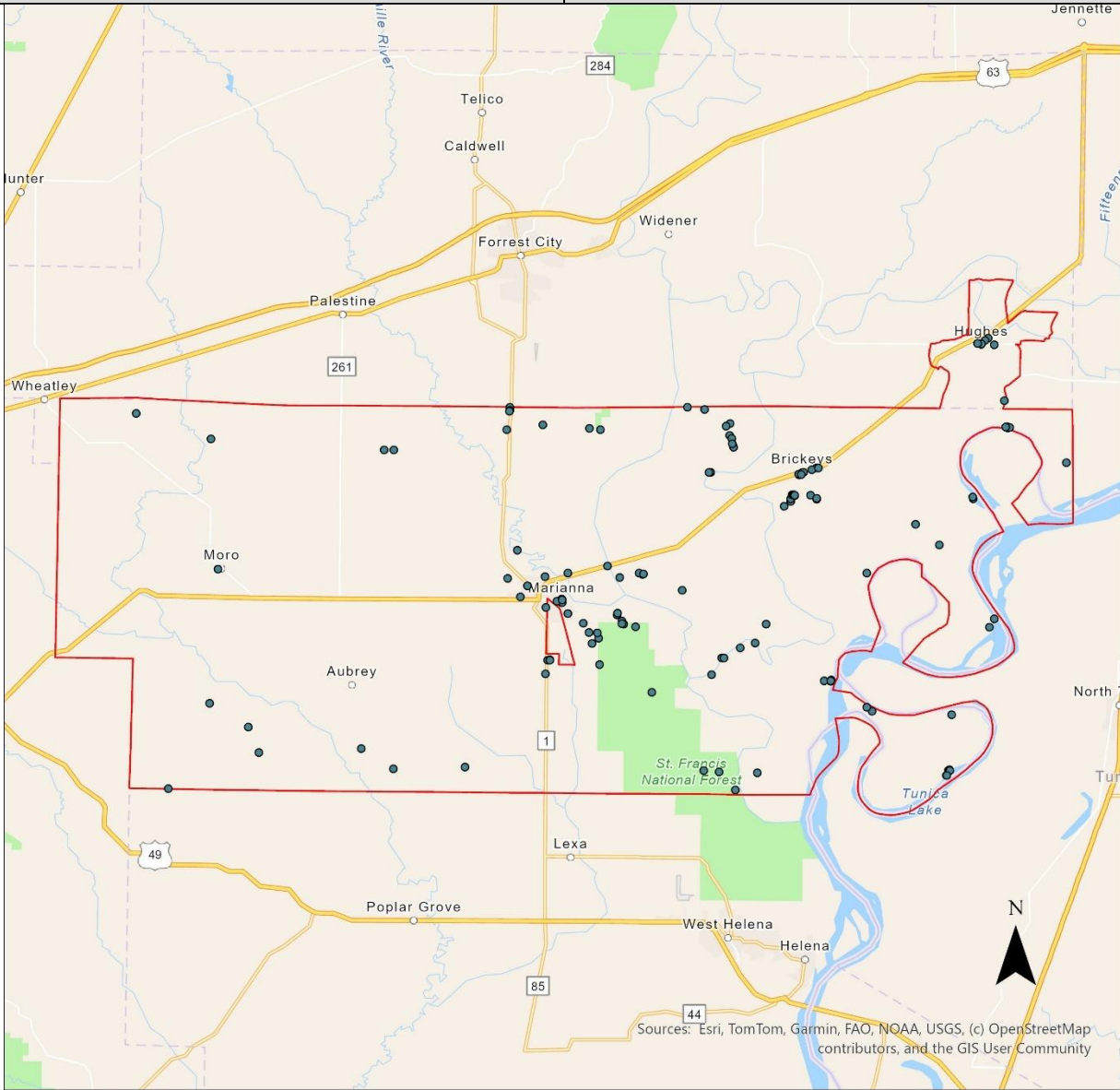
Technology: **Fixed Wireless**

Total Cost of Project: **\$165,360.00**

Requested Grant Amount: **\$124,020.00**

Committed Match Amount: **\$41,340.00**

Legislative Districts: **H62, H63, S9, S10**



- PAF061_Locations
- PAF_061_Boundary

Project Area Footprint (PAF) ID: 065

Selected ISP: **Resound Networks**

Number of BSLs: **811**

Grant Cost per BSL: **\$943.28**

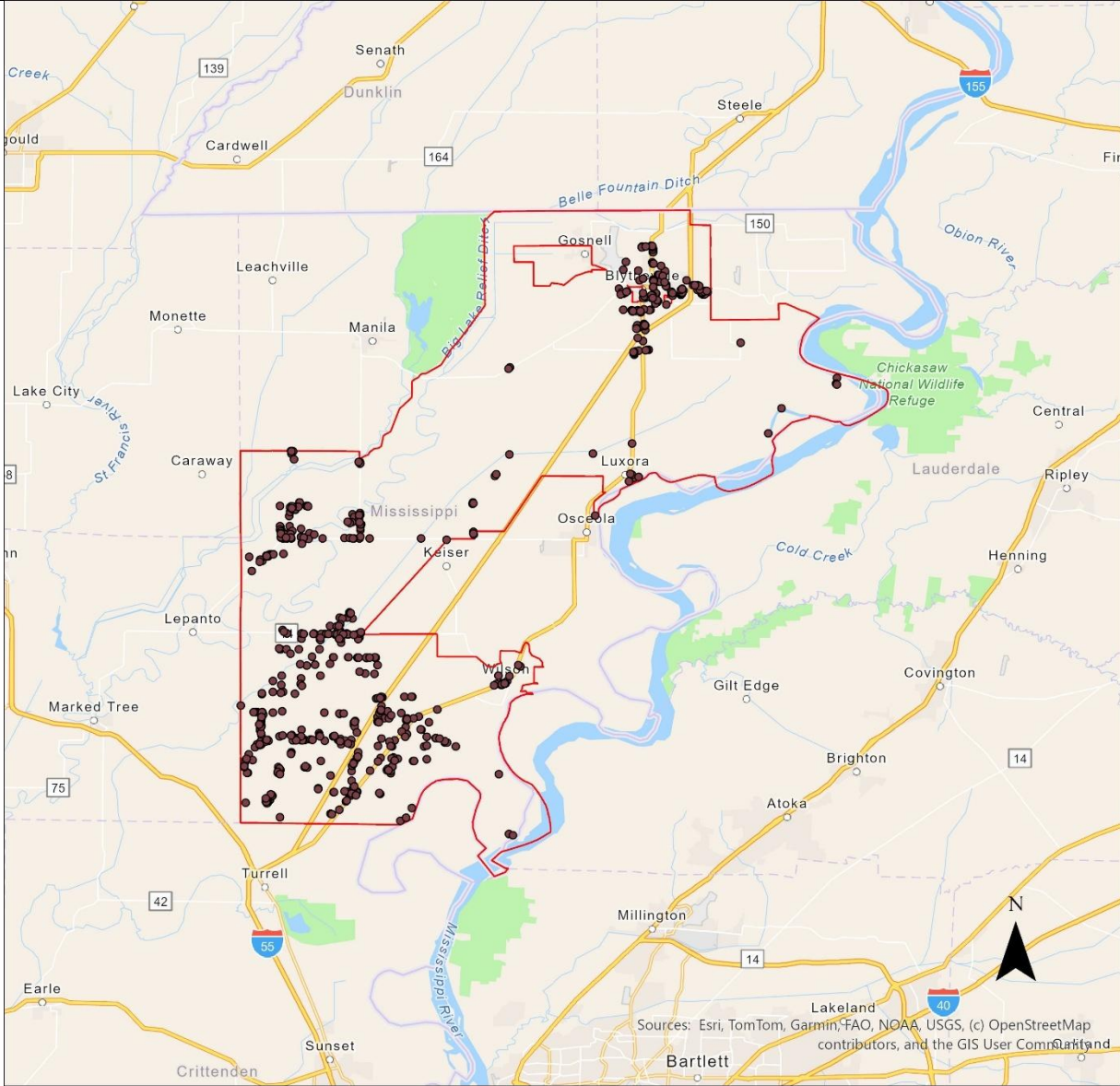
Technology: **Fixed Wireless**

Total Cost of Project: **\$1,019,997.17**

Requested Grant Amount: **\$764,997.88**

Committed Match Amount: **\$254,999.29**

Legislative Districts: **H33, H34, H35, S9, S19**



- PAF065_Locations
- ▭ PAF_065_Boundary

Project Area Footprint (PAF) ID: 066

Selected ISP: **Resound Networks**

Number of BSLs: **106**

Grant Cost per BSL: **\$932.26**

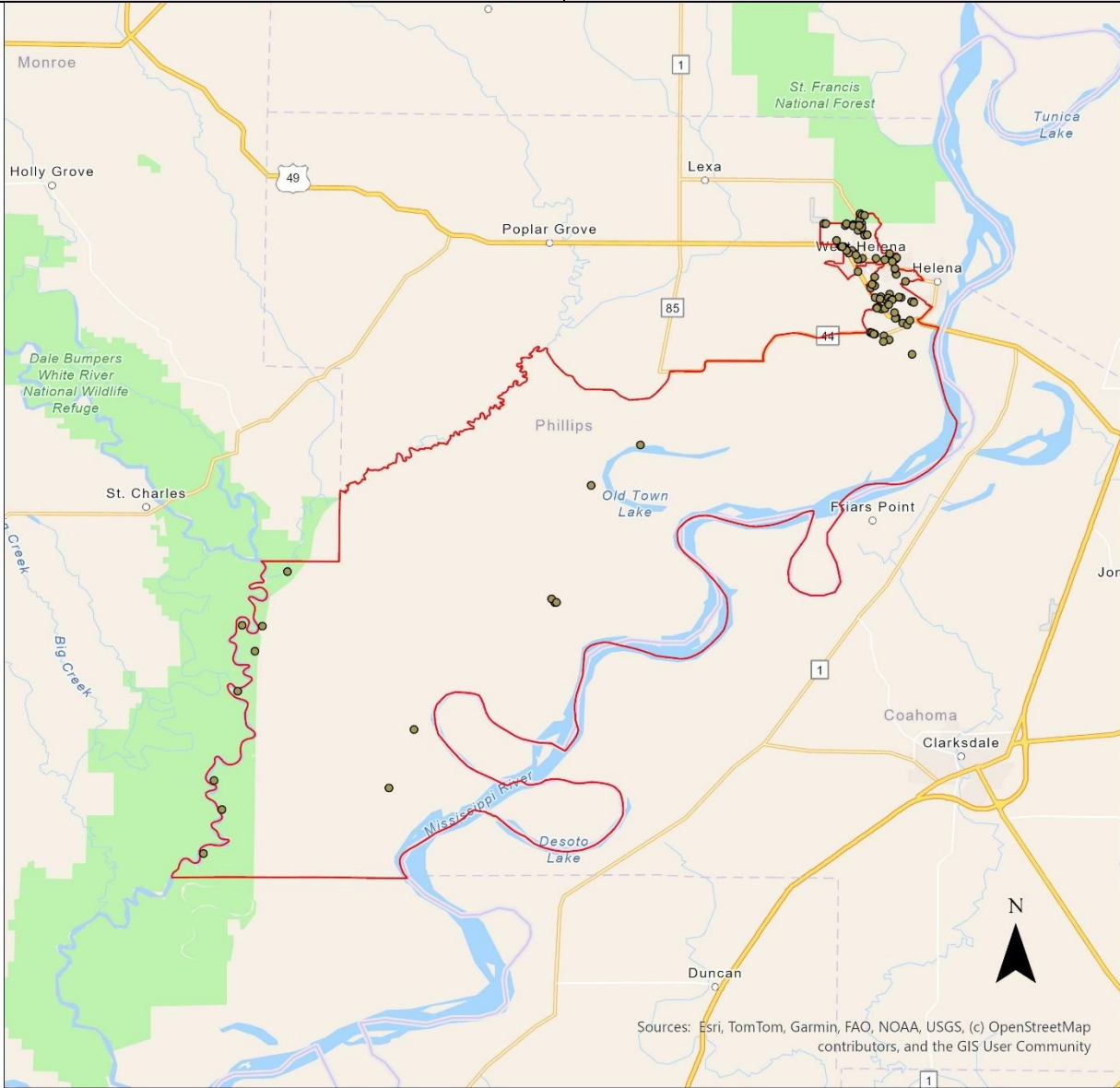
Technology: **Fixed Wireless**

Total Cost of Project: **\$131,760.00**


Requested Grant Amount: **\$98,820.00**

Committed Match Amount: **\$32,940.00**

Legislative Districts: **H62, S8, S9, S10**



Sources: Esri, TomTom, Garmin, FAO, NOAA, USGS, (c) OpenStreetMap contributors, and the GIS User Community



- PAF066_Locations
- ▭ PAF_066_Boundary

Project Area Footprint (PAF) ID: 106

Selected ISP: **Resound Networks**

Number of BSLs: **134**

Grant Cost per BSL: **\$995.71**

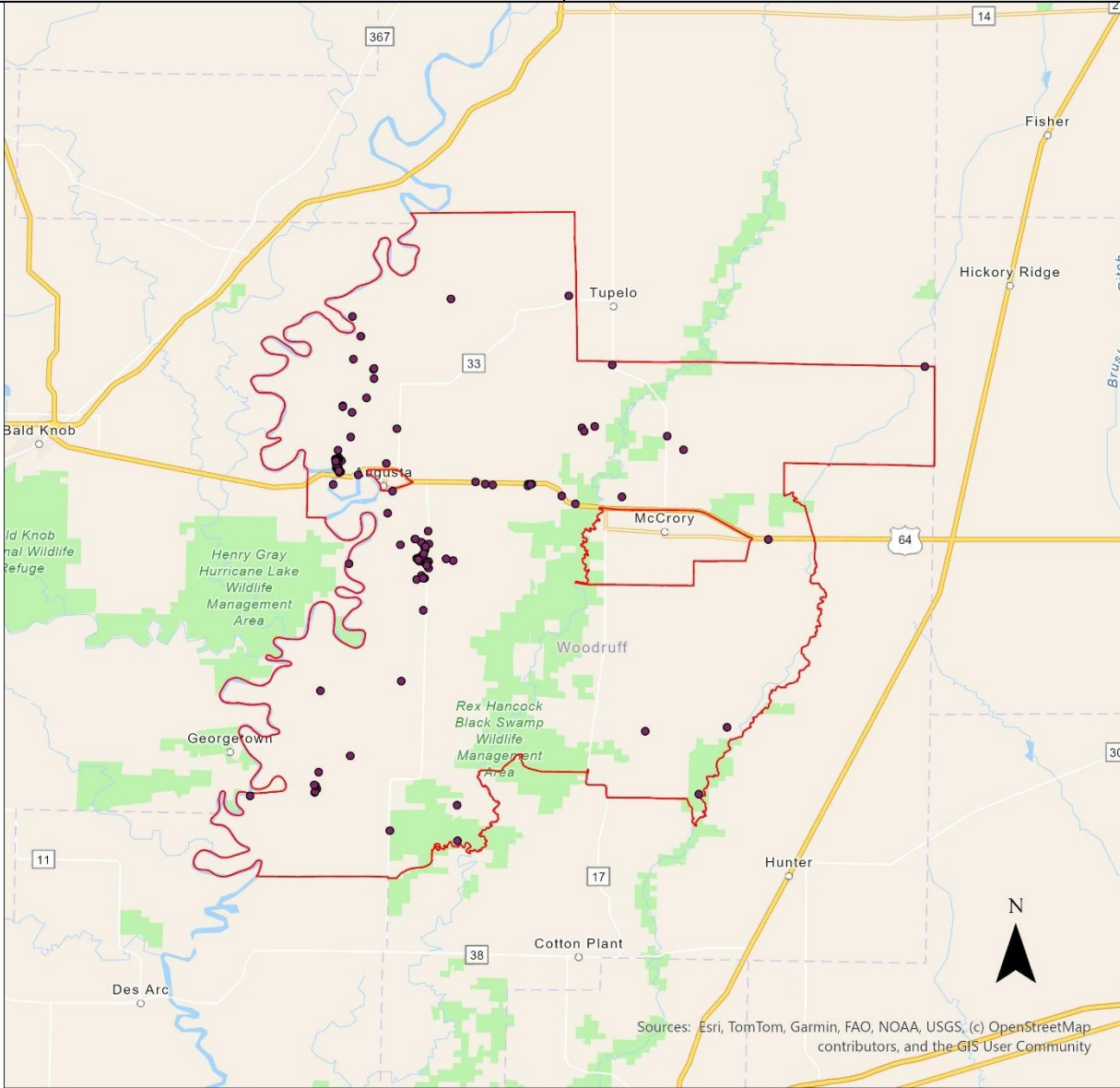
Technology: **Fixed Wireless**

Total Cost of Project: **\$177,900.00**

Requested Grant Amount: **\$133,425.00**

Committed Match Amount: **\$44,475.00**

Legislative Districts: **H37, H39, H59, H60, H61, S10, S18**



- PAF106_Locations
- ▭ PAF_106_Boundary

Project Area Footprint (PAF) ID: 119

Selected ISP: **Resound Networks**

Number of BSLs: **98**

Grant Cost per BSL: **\$890.37**

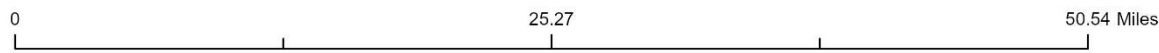
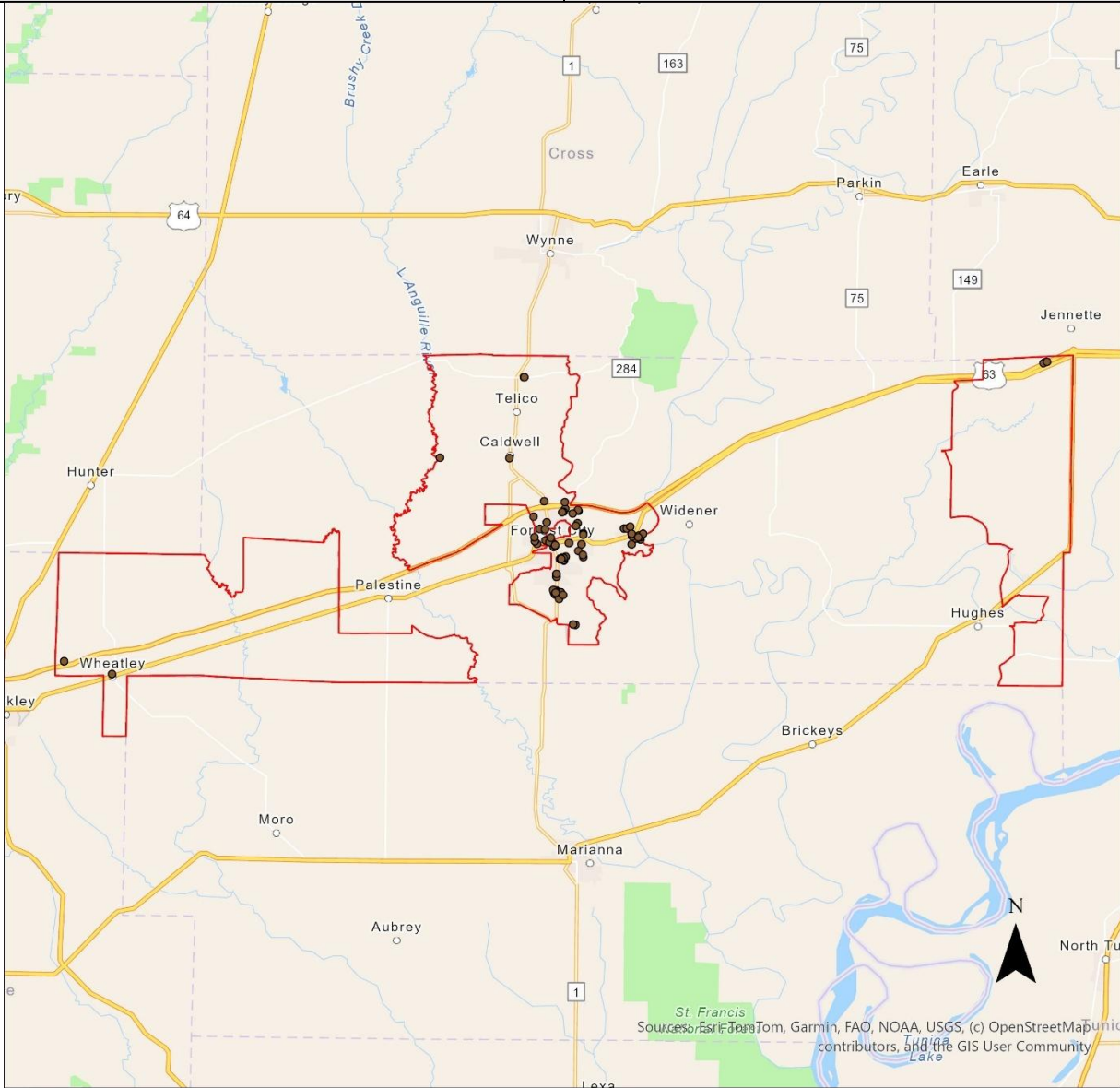
Technology: **Fixed Wireless**

Total Cost of Project: **\$116,341.21**

Requested Grant Amount: **\$87,255.91**

Committed Match Amount: **\$29,085.30**

Legislative Districts: **H35, H37, H61, H62, H63, S9, S10**



- PAF119_Locations
- ▭ PAF_119_Boundary

Project Area Footprint (PAF) ID: 120

Selected ISP: **Resound Networks**

Number of BSLs: **12**

Grant Cost per BSL: **\$900.00**

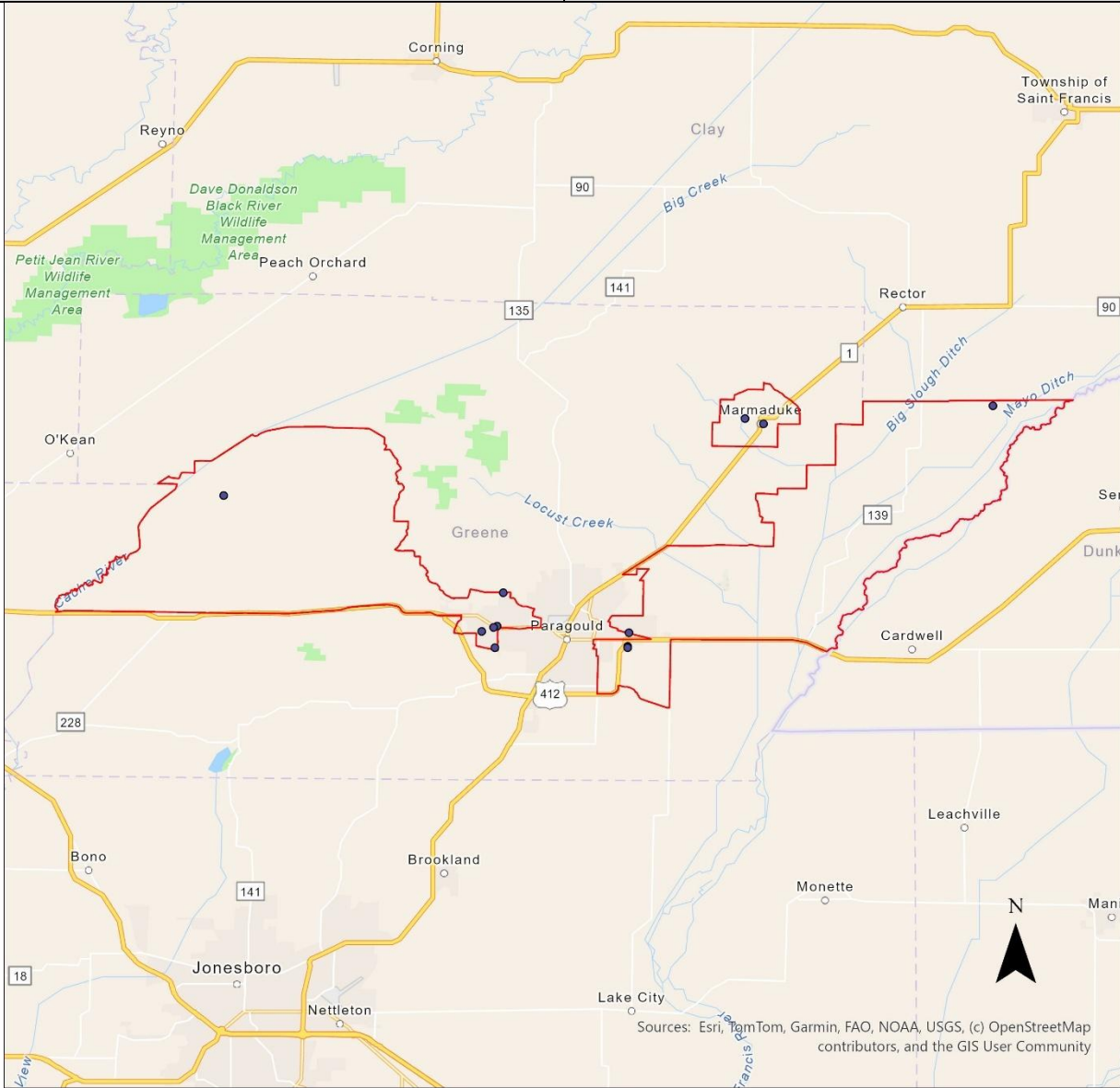
Technology: **Fixed Wireless**

Total Cost of Project: **\$14,400.00**

Requested Grant Amount: **\$10,800.00**

Committed Match Amount: **\$3,600.00**

Legislative Districts: **H1, H30, H31, S21**



0 21.27 42.55 Miles

- PAF120_Locations
- ▭ PAF_120_Boundary

Project Area Footprint (PAF) ID: 121

Selected ISP: **Resound Networks**

Number of BSLs: **247**

Grant Cost per BSL: **\$930.98**

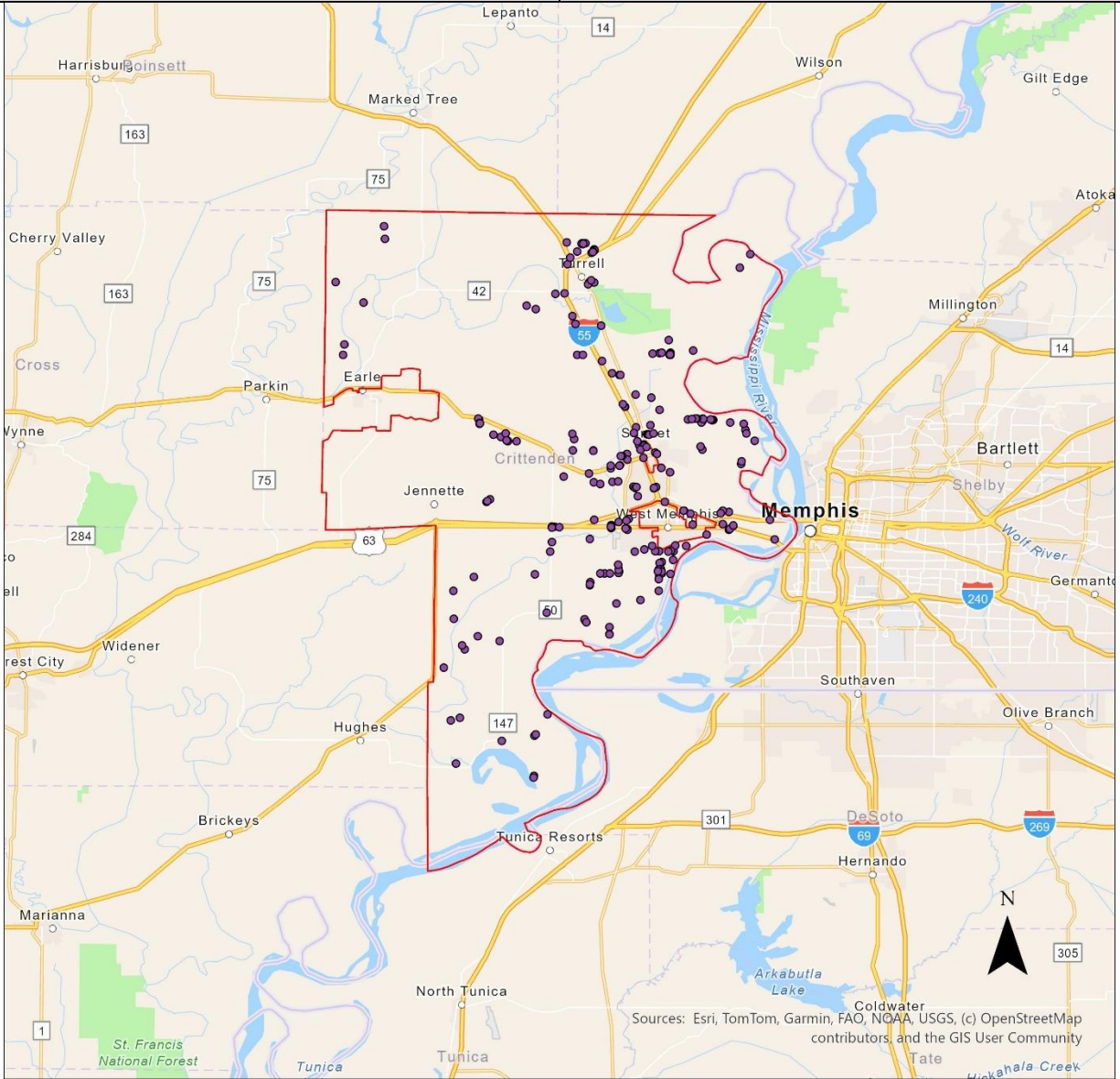
Technology: **Fixed Wireless**

Total Cost of Project: **\$306,602.33**

Requested Grant Amount: **\$229,951.75**

Committed Match Amount: **\$76,650.58**

Legislative Districts: **H35, H62, H63, S9, S10, S19**



0 31.58 63.17 Miles

- PAF121_Locations
- ▭ PAF_121_Boundary

Project Area Footprint (PAF) ID: 122

Selected ISP: **Resound Networks**

Number of BSLs: **28**

Grant Cost per BSL: **\$1,052.68**

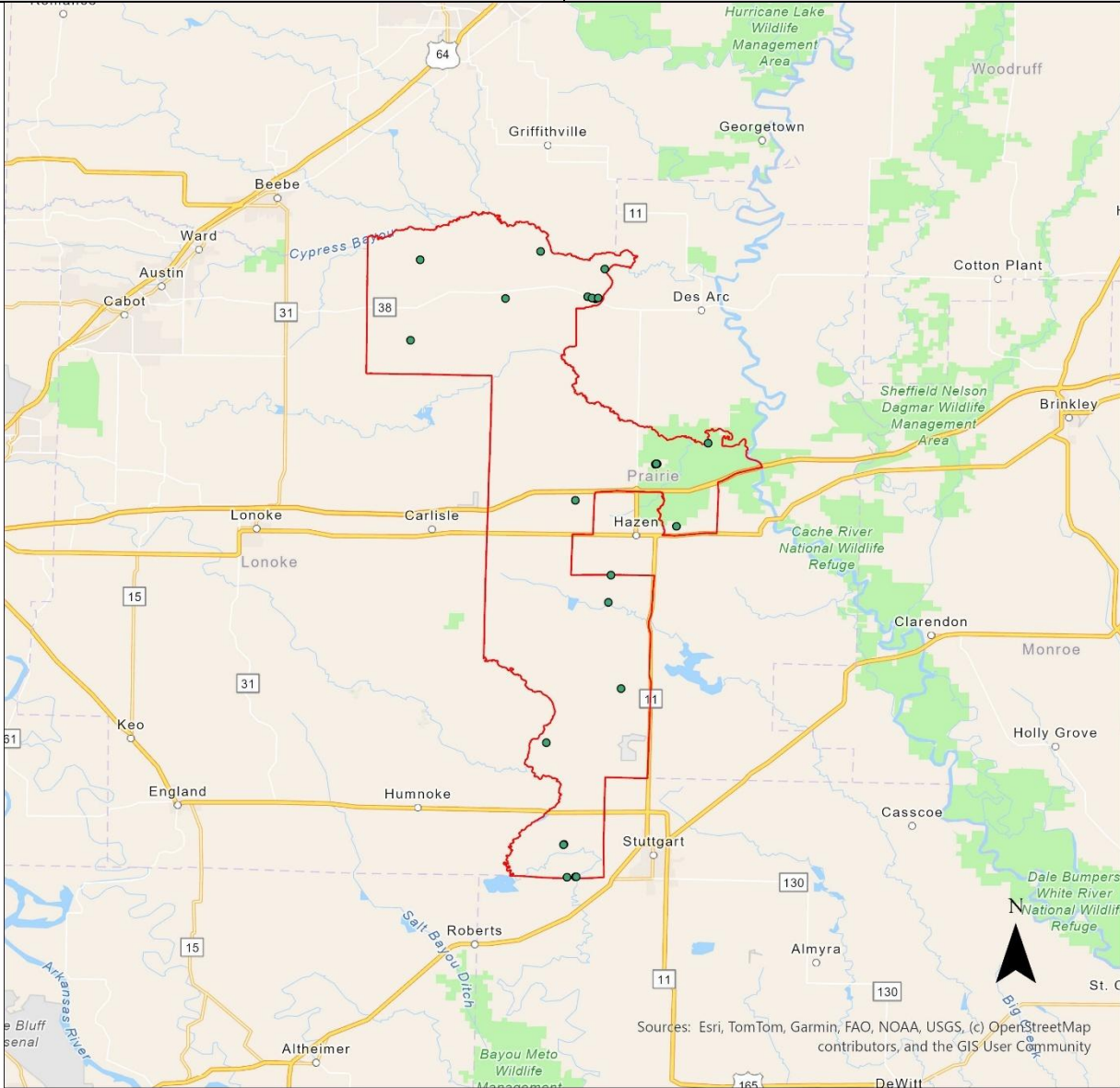
Technology: **Fixed Wireless**

Total Cost of Project: **\$39,300.00**


Requested Grant Amount: **\$29,475.00**

Committed Match Amount: **\$9,825.00**

Legislative Districts: **H59, H60, H61, H65, S8, S10, S18**



Sources: Esri, TomTom, Garmin, FAO, NOAA, USGS, (c) OpenStreetMap contributors, and the GIS User Community



- PAF122_Locations
- PAF_122_Boundary

Project Area Footprint (PAF) ID: 123

Selected ISP: **Resound Networks**

Number of BSLs: **242**

Grant Cost per BSL: **\$949.82**

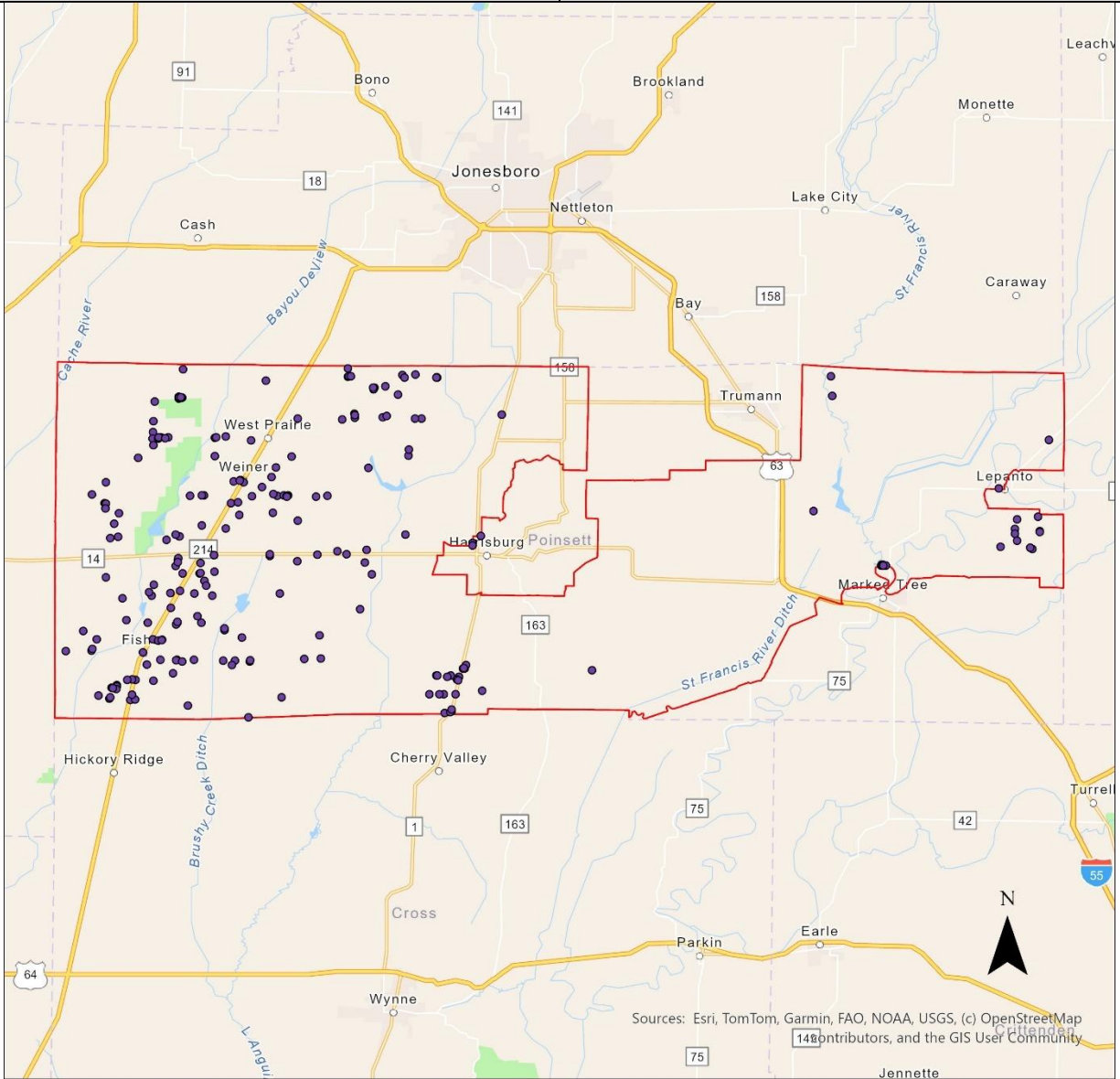
Technology: **Fixed Wireless**

Total Cost of Project: **\$306,474.33**

Requested Grant Amount: **\$229,855.75**

Committed Match Amount: **\$76,618.58**

Legislative Districts: **H33, H36, H37, H38, S10, S19**



- PAF123_Locations
- ▭ PAF_123_Boundary

Project Area Footprint (PAF) ID: 124

Selected ISP: **Resound Networks**

Number of BSLs: **44**

Grant Cost per BSL: **\$919.43**

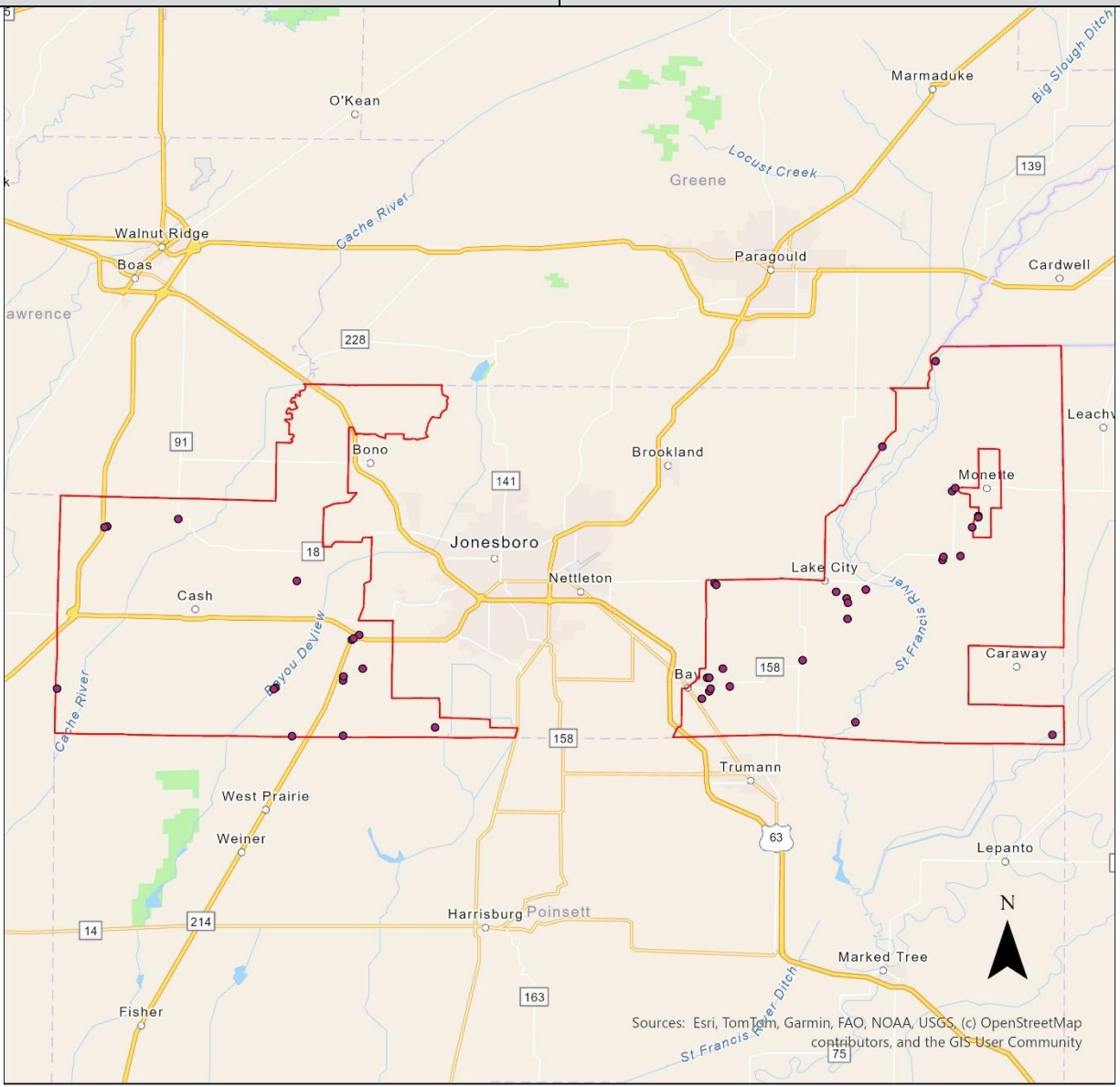
Technology: **Fixed Wireless**

Total Cost of Project: **\$53,940.00**

Requested Grant Amount: **\$40,455.00**

Committed Match Amount: **\$13,485.00**

Legislative Districts: **H28, H30, H32, H33, H36, H38, S10, S19, S20, S21, S22**



0 25.21 50.42 Miles

- PAF124_Locations
- ▭ PAF_124_Boundary

Project Area Footprint (PAF) ID: 125

Selected ISP: **Resound Networks**

Number of BSLs: **36**

Grant Cost per BSL: **\$1,018.75**

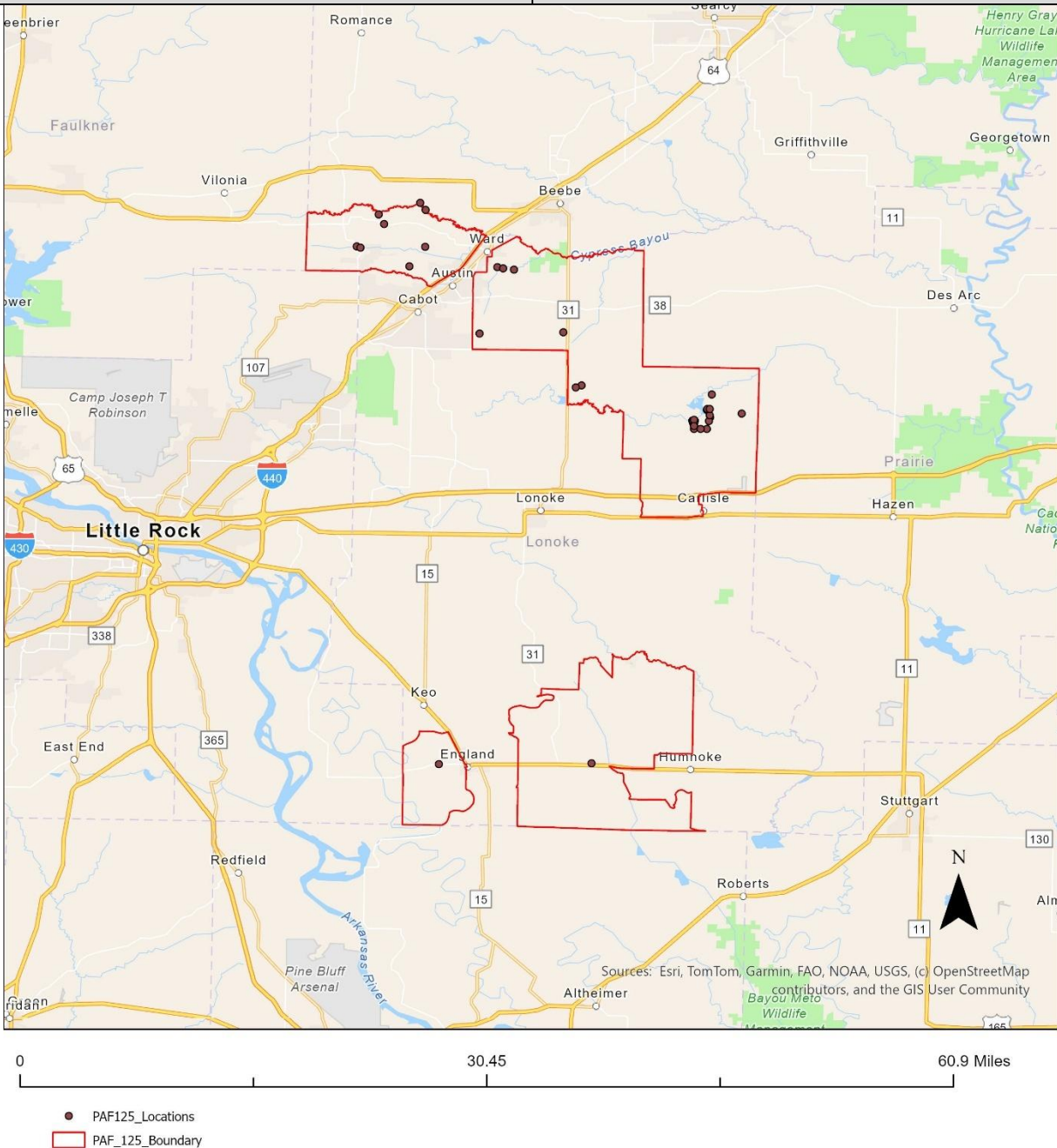
Technology: **Fixed Wireless**

Total Cost of Project: **\$48,900.00**

Requested Grant Amount: **\$36,675.00**

Committed Match Amount: **\$12,225.00**

Legislative Districts: **H57, H59, H60, H65, H66, H68, H69, S8, S10, S11, S18**



Project Area Footprint (PAF) ID: 126

Selected ISP: **Resound Networks**

Number of BSLs: **49**

Grant Cost per BSL: **\$987.24**

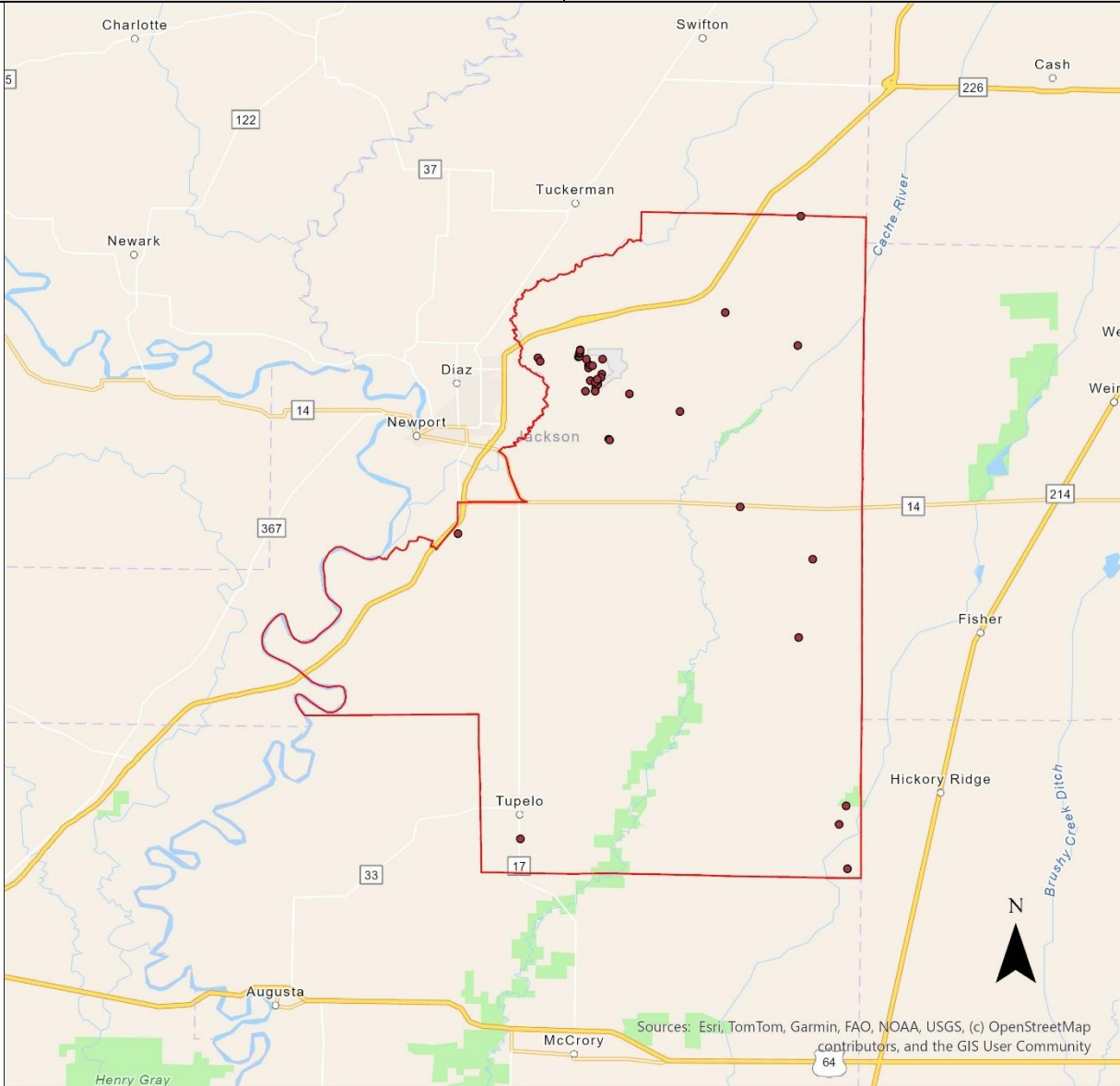
Technology: **Fixed Wireless**

Total Cost of Project: **\$64,500.00**

Requested Grant Amount: **\$48,375.00**

Committed Match Amount: **\$16,125.00**

Legislative Districts: **H37, H38, H39, H61, S10, S19**



0 19.09 38.19 Miles

- PAF126_Locations
- ▭ PAF_126_Boundary

Project Area Footprint (PAF) ID: 127

Selected ISP: **Resound Networks**

Number of BSLs: **41**

Grant Cost per BSL: **\$920.85**

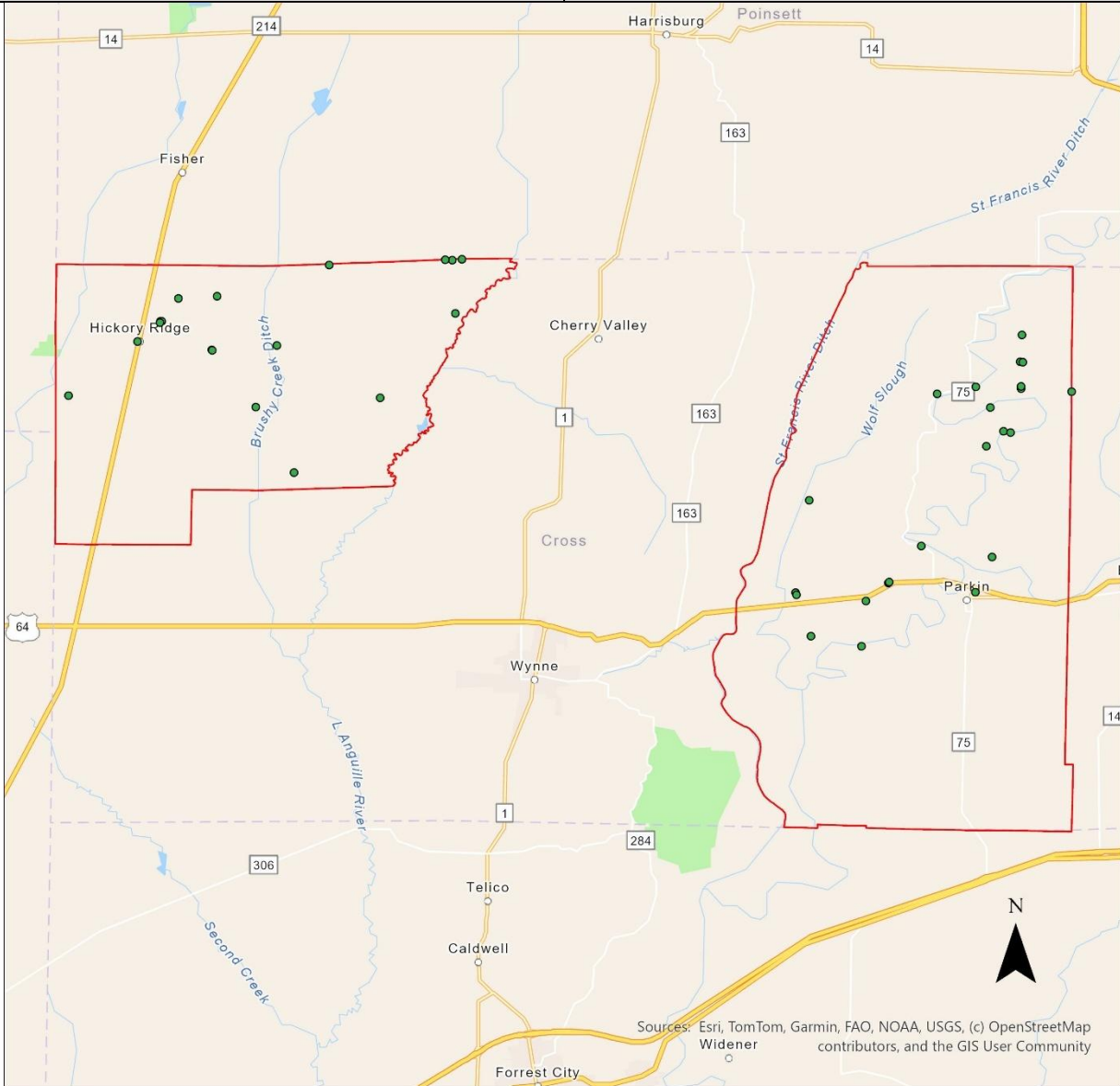
Technology: **Fixed Wireless**

Total Cost of Project: **\$50,340.00**


Requested Grant Amount: **\$37,755.00**

Committed Match Amount: **\$12,585.00**

Legislative Districts: **H35, H37, H63, S9, S10, S19**



Sources: Esri, TomTom, Garmin, FAO, NOAA, USGS, (c) OpenStreetMap contributors, and the GIS User Community



- PAF127_Locations
- PAF_127_Boundary

Project Area Footprint (PAF) ID: 128

Selected ISP: **Resound Networks**

Number of BSLs: **16**

Grant Cost per BSL: **\$953.44**

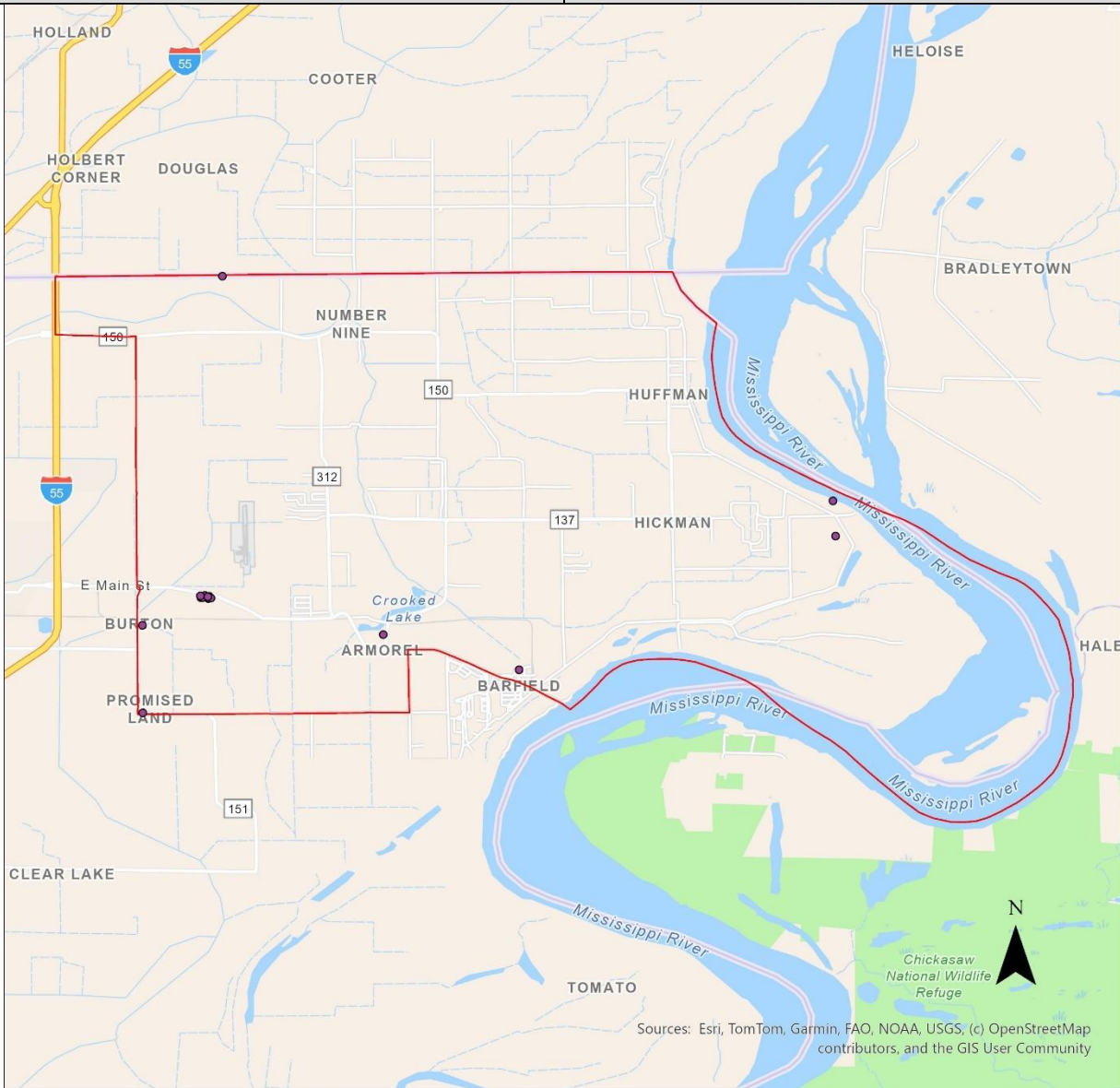
Technology: **Fixed Wireless**

Total Cost of Project: **\$20,340.00**

Requested Grant Amount: **\$15,255.00**

Committed Match Amount: **\$5,085.00**

Legislative Districts: **H34, S19**



0 7.86 15.72 Miles

- PAF128_Locations
- ▭ PAF_128_Boundary

Project Area Footprint (PAF) ID: 130

Selected ISP: **Resound Networks**

Number of BSLs: **252**

Grant Cost per BSL: **\$933.93**

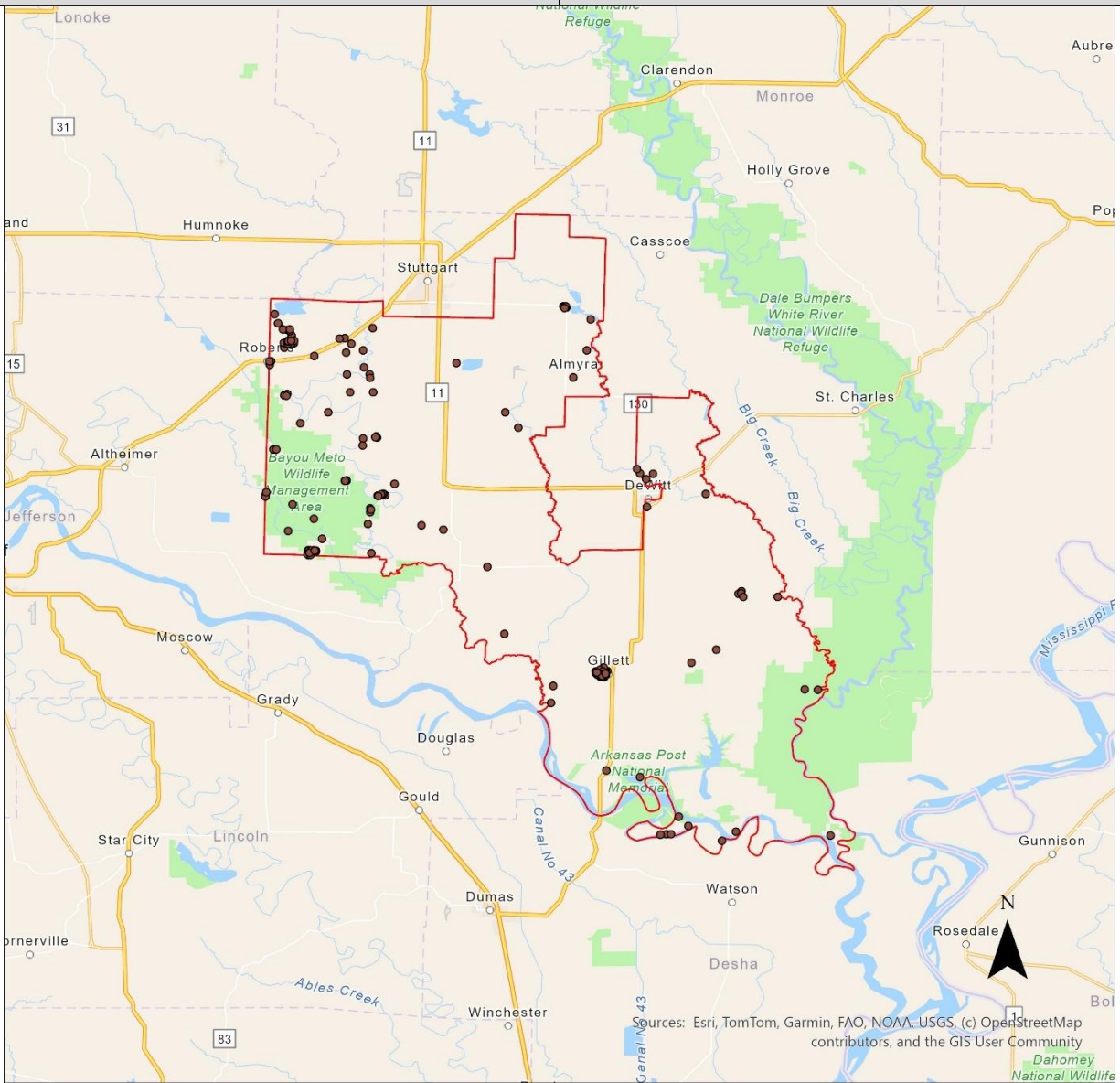
Technology: **Fixed Wireless**

Total Cost of Project: **\$313,800.00**

Requested Grant Amount: **\$235,350.00**

Committed Match Amount: **\$78,450.00**

Legislative Districts: **H61, H62, H64, H65, S8, S10**



Sources: Esri, TomTom, Garmin, FAO, NOAA, USGS, (c) OpenStreetMap contributors, and the GIS User Community

- PAF130_Locations
- ▭ PAF_130_Boundary

Project Area Footprint (PAF) ID: 164

Selected ISP: **Resound Networks**

Number of BSLs: **150**

Grant Cost per BSL: **\$992.10**

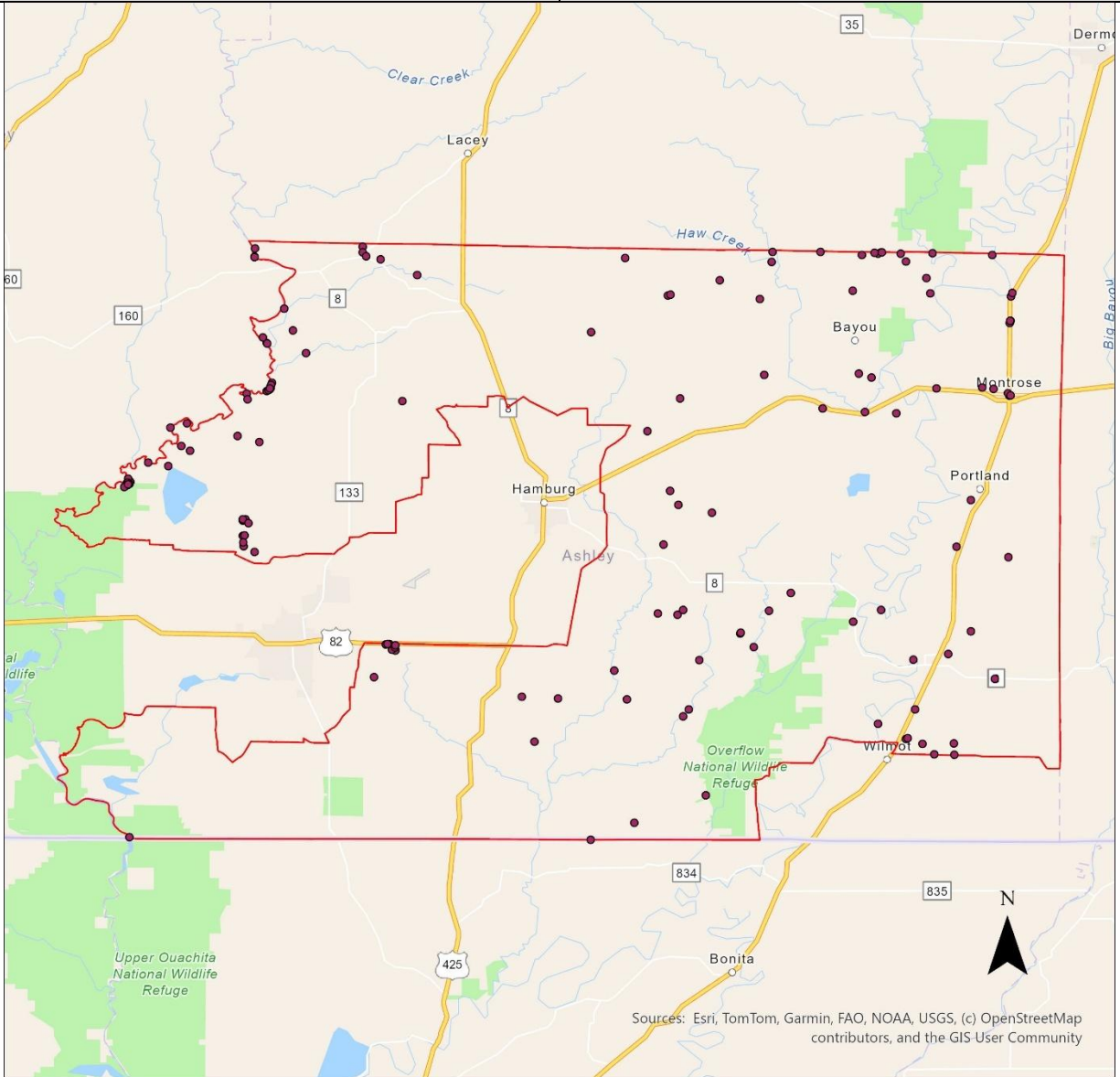
Technology: **Fixed Wireless**

Total Cost of Project: **\$198,420.00**

Requested Grant Amount: **\$148,815.00**

Committed Match Amount: **\$49,605.00**

Legislative Districts: **H94, H95, H96, S1, S2**



0 22.17 44.34 Miles

- PAF164_Locations
- PAF_164_Boundary

Project Area Footprint (PAF) ID: 167

Selected ISP: **Resound Networks**

Number of BSLs: **204**

Grant Cost per BSL: **\$1,021.32**

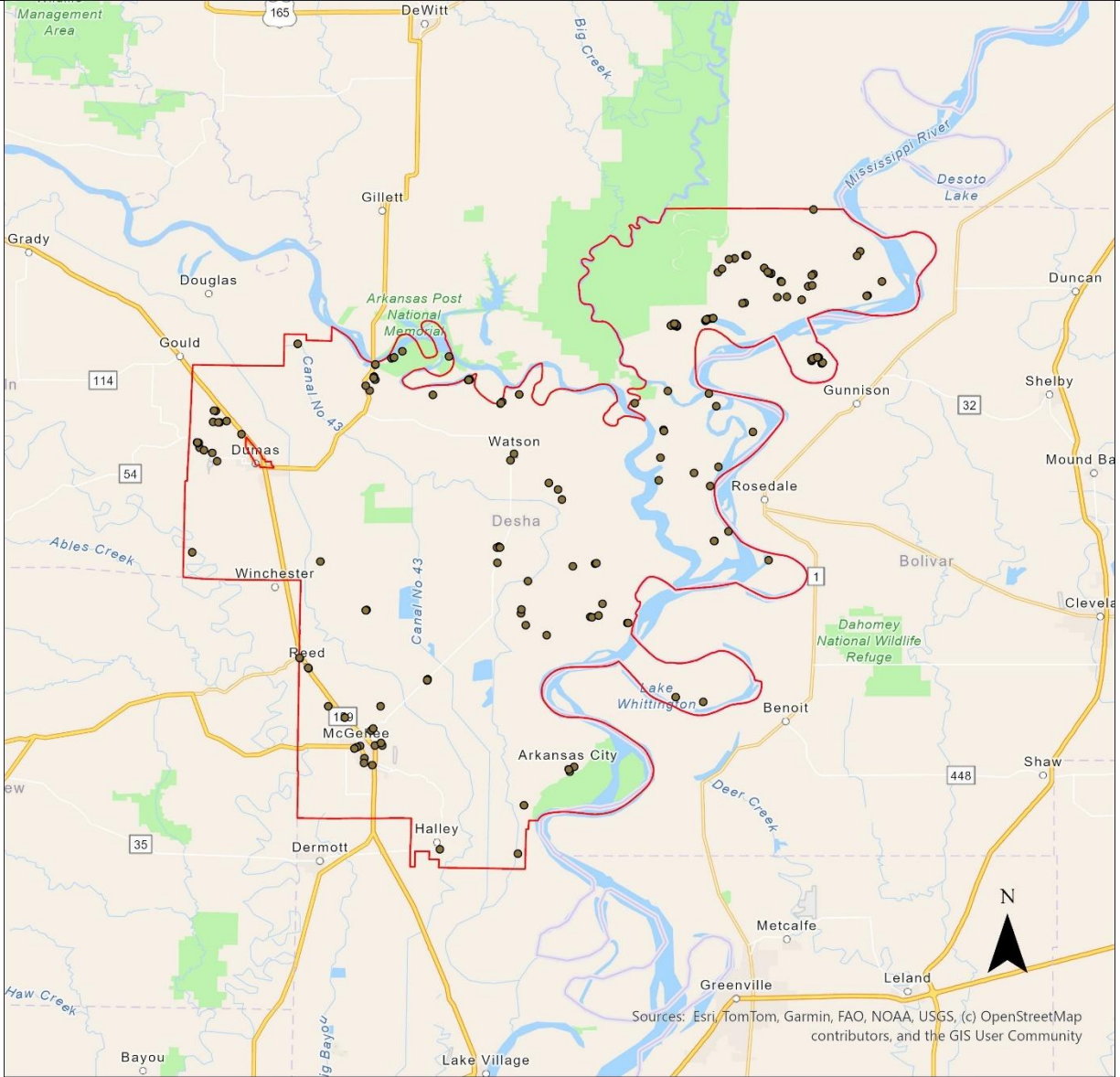
Technology: **Fixed Wireless**

Total Cost of Project: **\$277,800.00**

Requested Grant Amount: **\$208,350.00**

Committed Match Amount: **\$69,450.00**

Legislative Districts: **H62, H64, H94, H95, S1, S8, S9**



0 30.93 61.86 Miles

- PAF167_Locations
- ▭ PAF_167_Boundary

Sources: Esri, TomTom, Garmin, FAO, NOAA, USGS, (c) OpenStreetMap contributors, and the GIS User Community

Project Area Footprint (PAF) ID: 172

Selected ISP: **Resound Networks**

Number of BSLs: **130**

Grant Cost per BSL: **\$932.88**

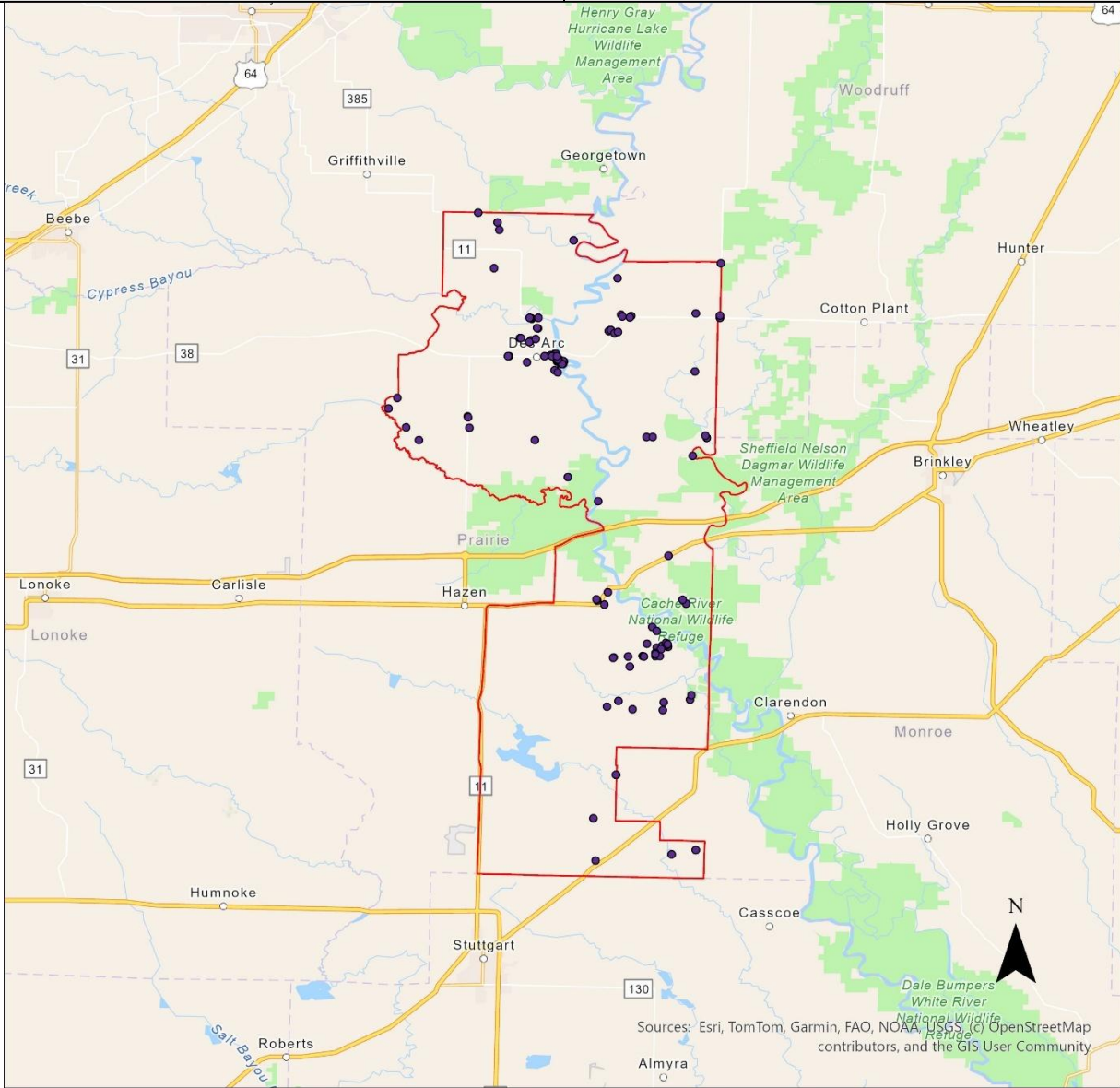
Technology: **Fixed Wireless**

Total Cost of Project: **\$161,700.00**


Requested Grant Amount: **\$121,275.00**

Committed Match Amount: **\$40,425.00**

Legislative Districts: **H60, H61, S10, S18**



Sources: Esri, TomTom, Garmin, FAO, NOAA, USGS, (c) OpenStreetMap contributors, and the GIS User Community



- PAF172_Locations
- ▭ PAF_172_Boundary

Project Area Footprint (PAF) ID: 224

Selected ISP: **Resound Networks**

Number of BSLs: **7**

Grant Cost per BSL: **\$900.00**

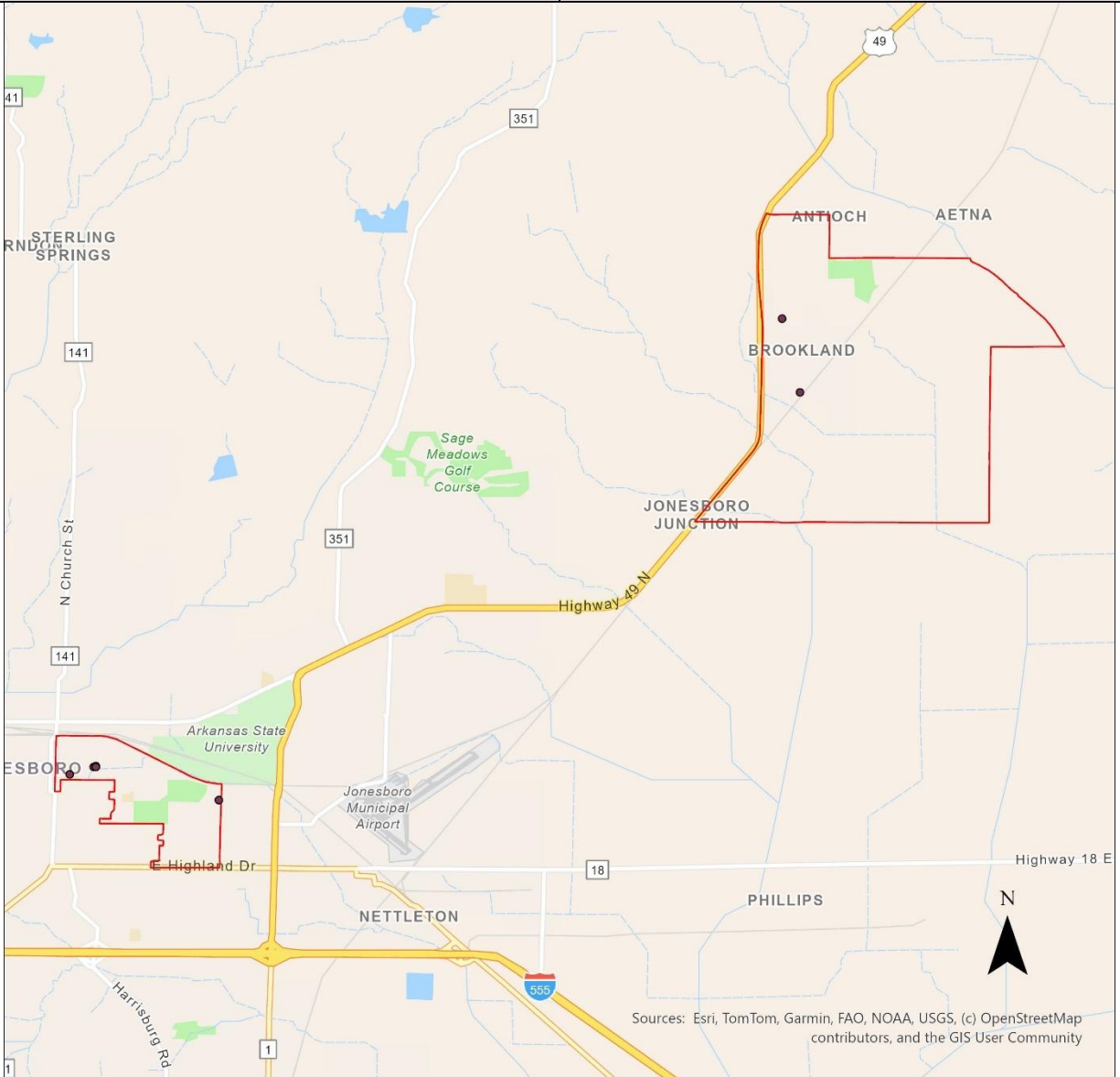
Technology: **Fixed Wireless**

Total Cost of Project: **\$8,400.00**

Requested Grant Amount: **\$6,300.00**

Committed Match Amount: **\$2,100.00**

Legislative Districts: **H32, H33, H36, S19, S20**



0 5.61 11.22 Miles

- PAF224_Locations
- PAF_224_Boundary

Project Area Footprint (PAF) ID: 226

Selected ISP: **Resound Networks**

Number of BSLs: **831**

Grant Cost per BSL: **\$987.41**

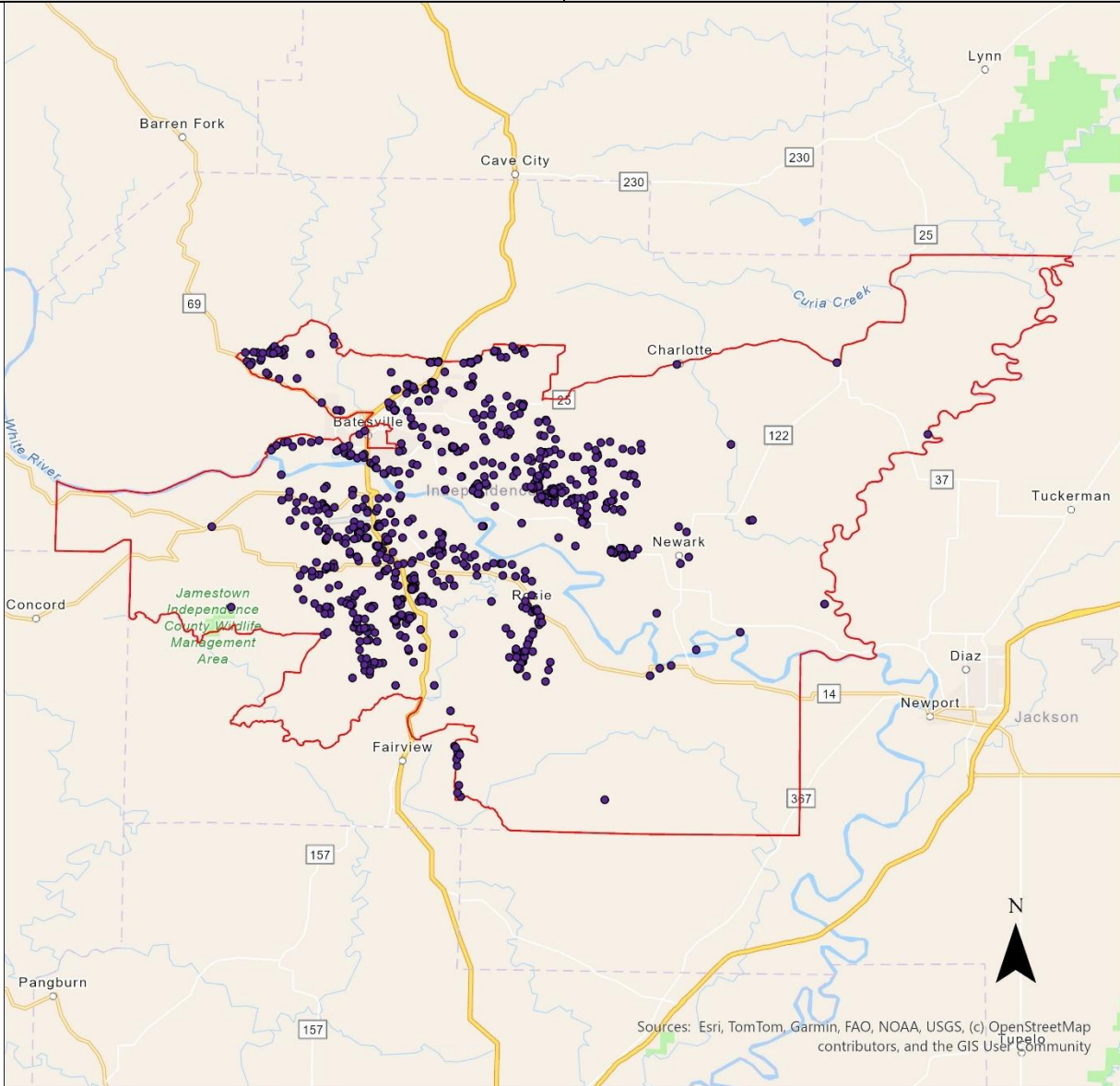
Technology: **Fixed Wireless**

Total Cost of Project: **\$1,094,045.63**

Requested Grant Amount: **\$820,534.22**

Committed Match Amount: **\$273,511.41**

Legislative Districts: **H28, H38, H39, H40, H41, S10, S22**



- PAF226_Locations
- ▭ PAF_226_Boundary

Project Area Footprint (PAF) ID: 229

Selected ISP: **Resound Networks**

Number of BSLs: **364**

Grant Cost per BSL: **\$951.68**

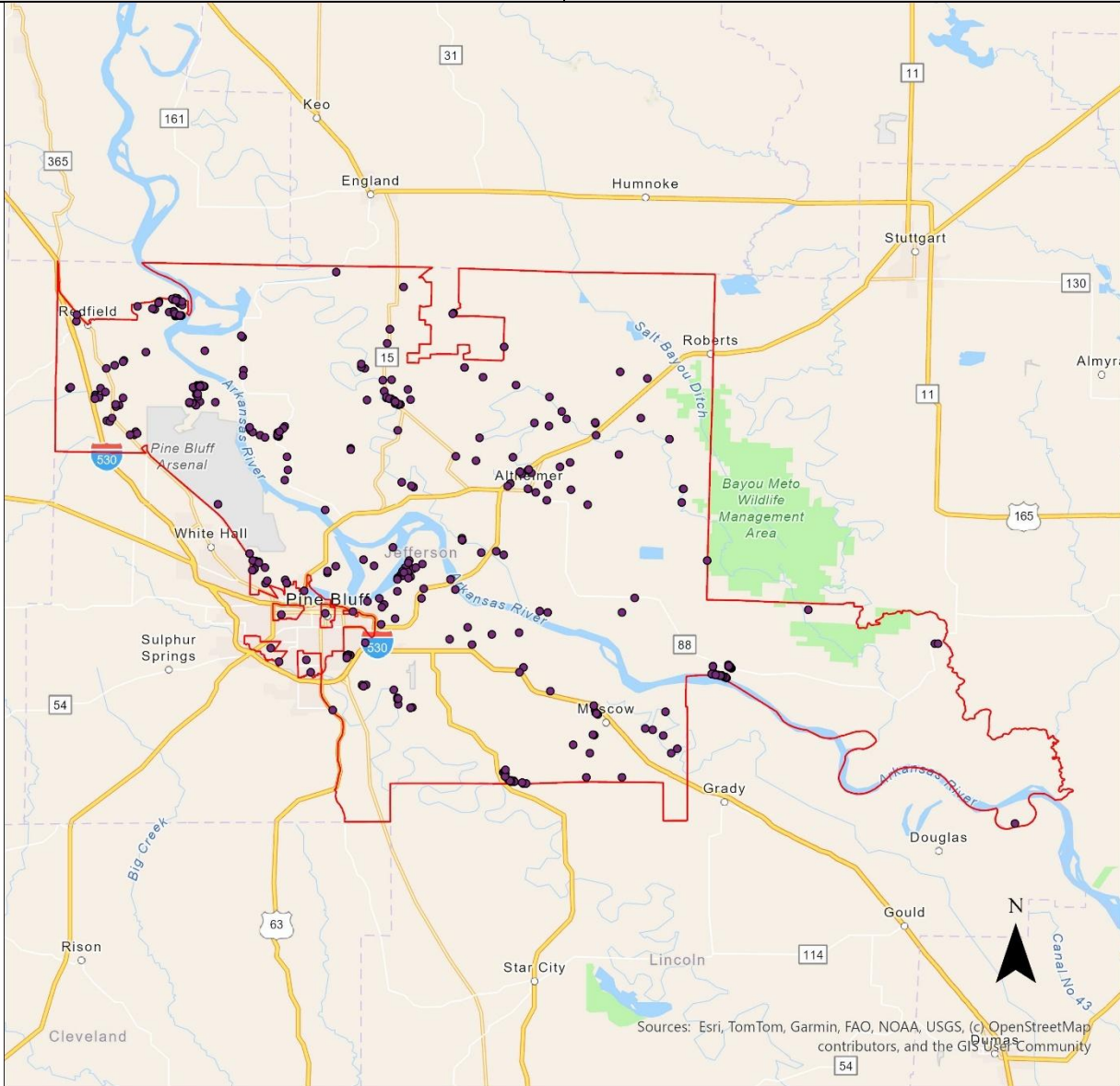
Technology: **Fixed Wireless**

Total Cost of Project: **\$461,880.00**

Requested Grant Amount: **\$346,410.00**

Committed Match Amount: **\$115,470.00**

Legislative Districts: **H61, H62, H64, H65, H93, S1, S7, S8**



0 26.16 52.32 Miles

- PAF229_Locations
- ▭ PAF_229_Boundary

Project Area Footprint (PAF) ID: 231

Selected ISP: **Resound Networks**

Number of BSLs: **40**

Grant Cost per BSL: **\$877.50**

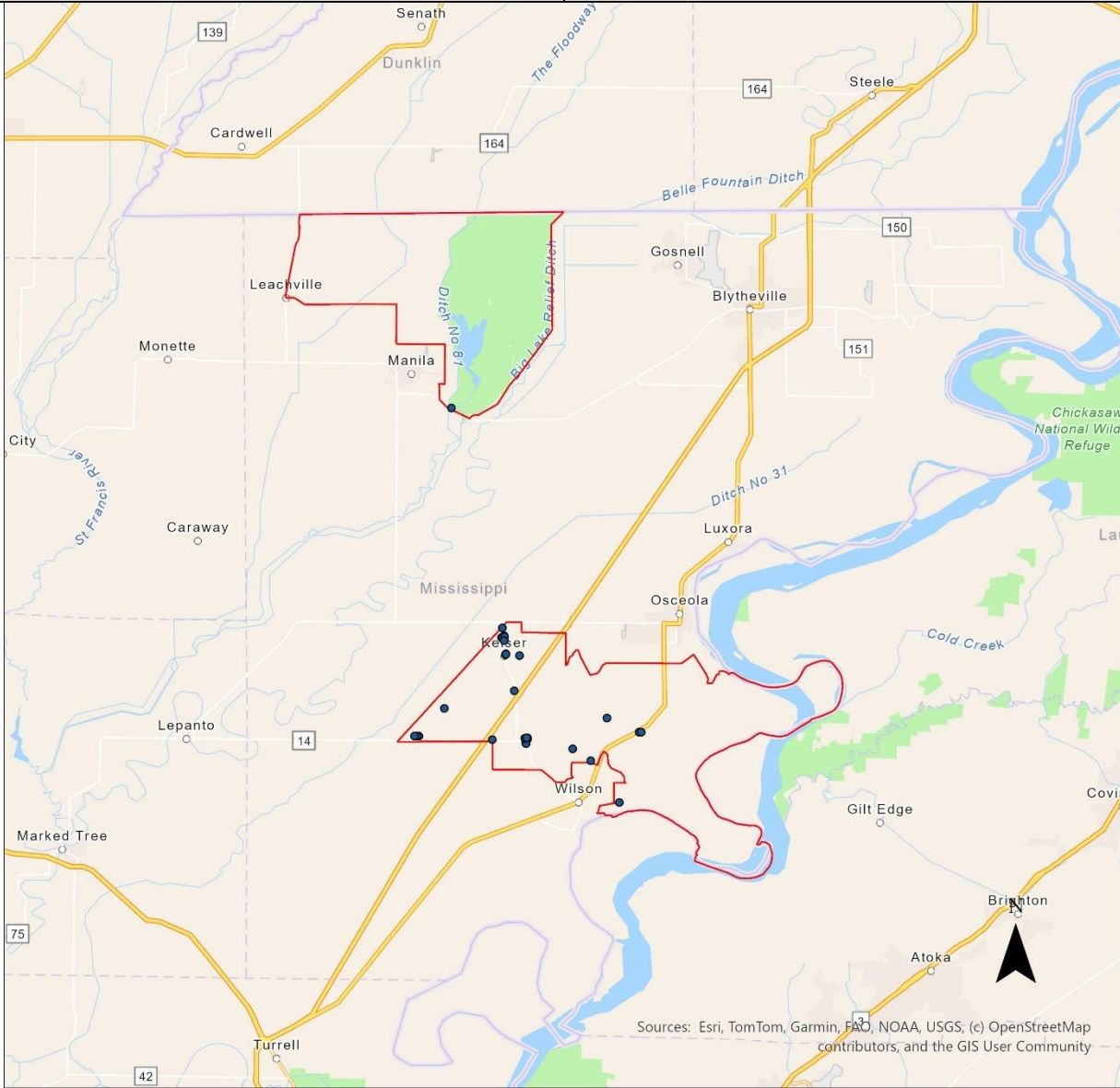
Technology: **Fixed Wireless**

Total Cost of Project: **\$46,800.00**


Requested Grant Amount: **\$35,100.00**

Committed Match Amount: **\$11,700.00**

Legislative Districts: **H33, H34, S19**



Sources: Esri, TomTom, Garmin, FAO, NOAA, USGS, (c) OpenStreetMap contributors, and the GIS User Community



- PAF231_Locations
- ▭ PAF_231_Boundary

Project Area Footprint (PAF) ID: 232

Selected ISP: **Resound Networks**

Number of BSLs: **48**

Grant Cost per BSL: **\$971.25**

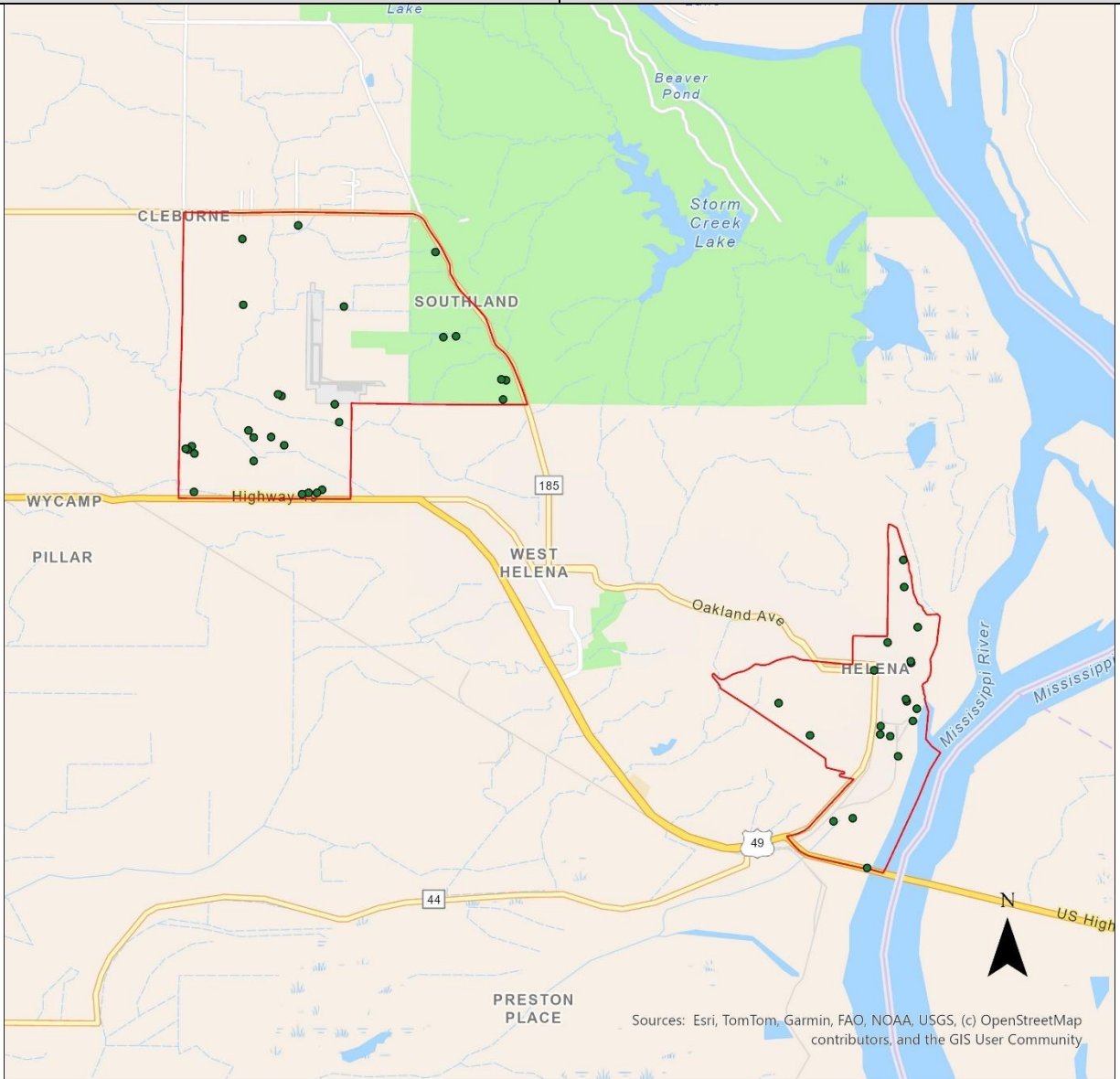
Technology: **Fixed Wireless**

Total Cost of Project: **\$62,160.00**

Requested Grant Amount: **\$46,620.00**

Committed Match Amount: **\$15,540.00**

Legislative Districts: **H62, S9**



0 5.2 10.41 Miles

- PAF232_Locations
- PAF_232_Boundary

Project Area Footprint (PAF) ID: 233

Selected ISP: **Resound Networks**

Number of BSLs: **129**

Grant Cost per BSL: **\$912.91**

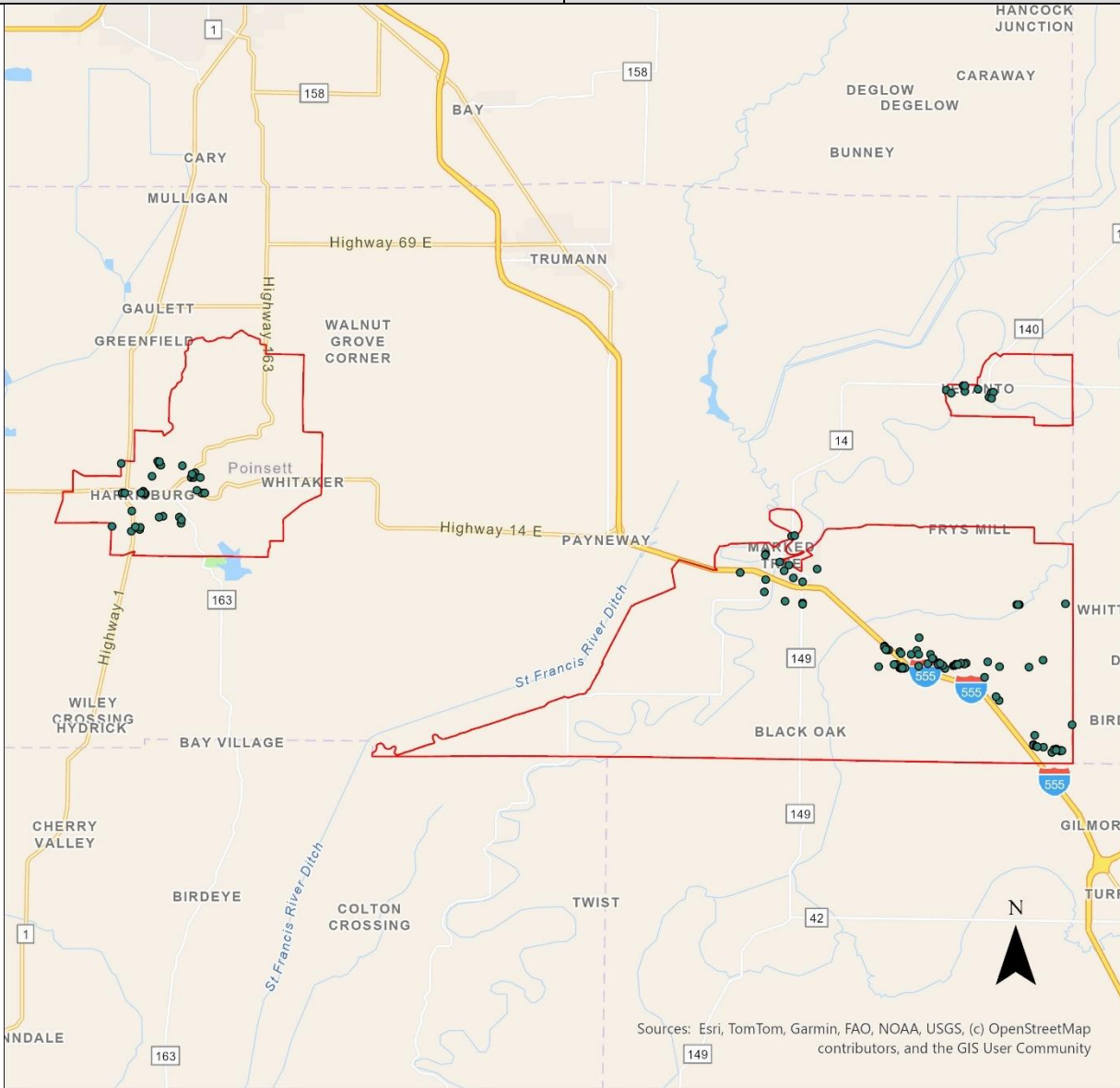
Technology: **Fixed Wireless**

Total Cost of Project: **\$157,020.00**


Requested Grant Amount: **\$117,765.00**

Committed Match Amount: **\$39,255.00**

Legislative Districts: **H33, H35, H36, H37, H38, S9, S10, S19**



Sources: Esri, TomTom, Garmin, FAO, NOAA, USGS, (c) OpenStreetMap contributors, and the GIS User Community



- PAF233_Locations
- PAF_233_Boundary

Project Area Footprint (PAF) ID: 234

Selected ISP: **Resound Networks**

Number of BSLs: **12**

Grant Cost per BSL: **\$900.00**

Technology: **Fixed Wireless**

Total Cost of Project: **\$14,400.00**

Requested Grant Amount: **\$10,800.00**

Committed Match Amount: **\$3,600.00**

Legislative Districts: **H60, H65, H66, H80, S8, S11, S12**



0 12.94 25.88 Miles

- PAF234_Locations
- ▭ PAF_234_Boundary

Project Area Footprint (PAF) ID: 237

Selected ISP: **Resound Networks**

Number of BSLs: **298**

Grant Cost per BSL: **\$954.51**

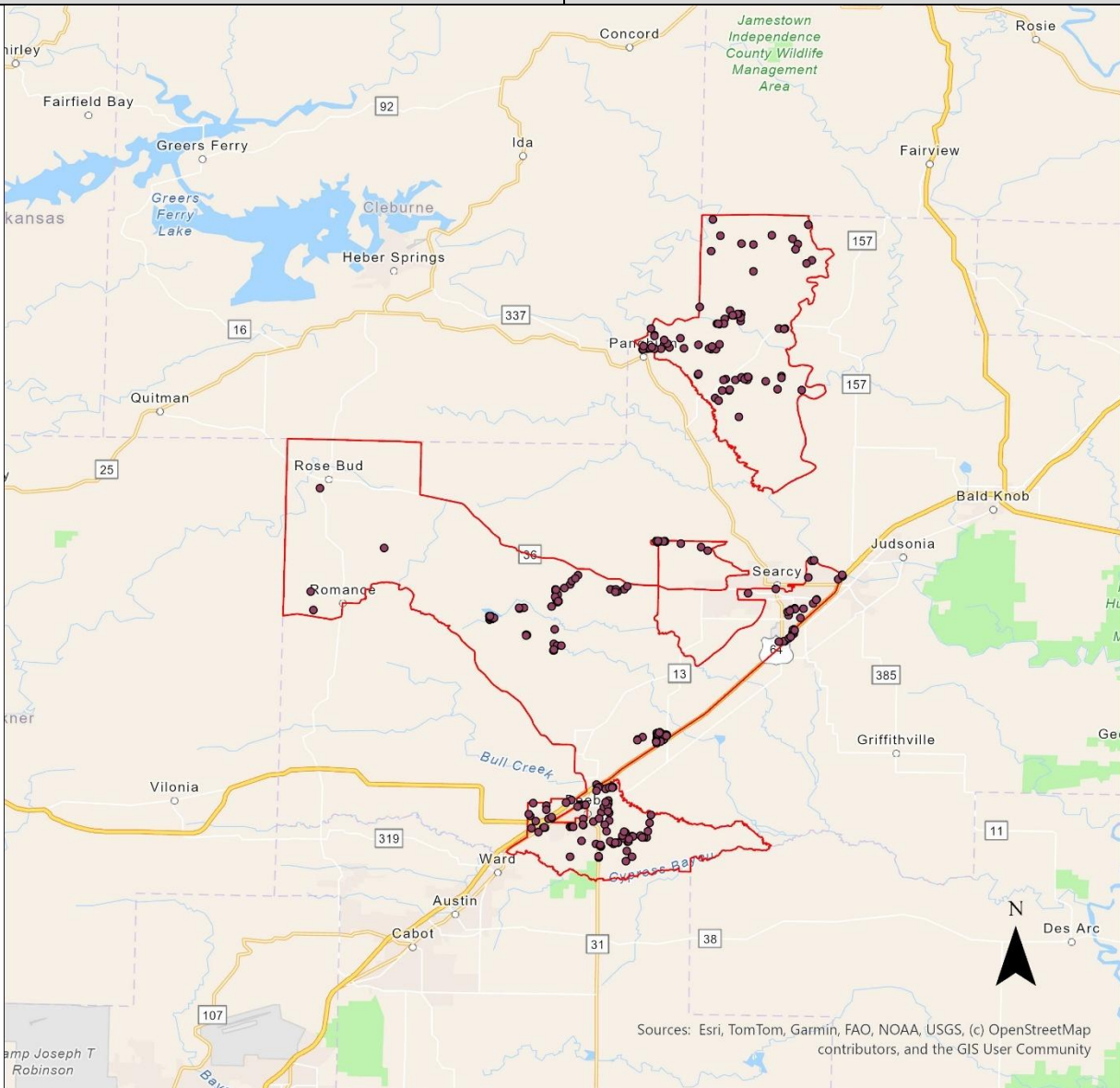
Technology: **Fixed Wireless**

Total Cost of Project: **\$379,260.00**

Requested Grant Amount: **\$284,445.00**

Committed Match Amount: **\$94,815.00**

Legislative Districts: **H39, H40, H57, H58, H59, H60, S10, S11, S18, S22**



0 26.23 52.46 Miles

- PAF237_Locations
- ▭ PAF_237_Boundary

Project Area Footprint (PAF) ID: 007

Selected ISP: **Space Exploration Technologies Corp.**

Number of BSLs: **24**

Grant Cost per BSL: **\$562.50**

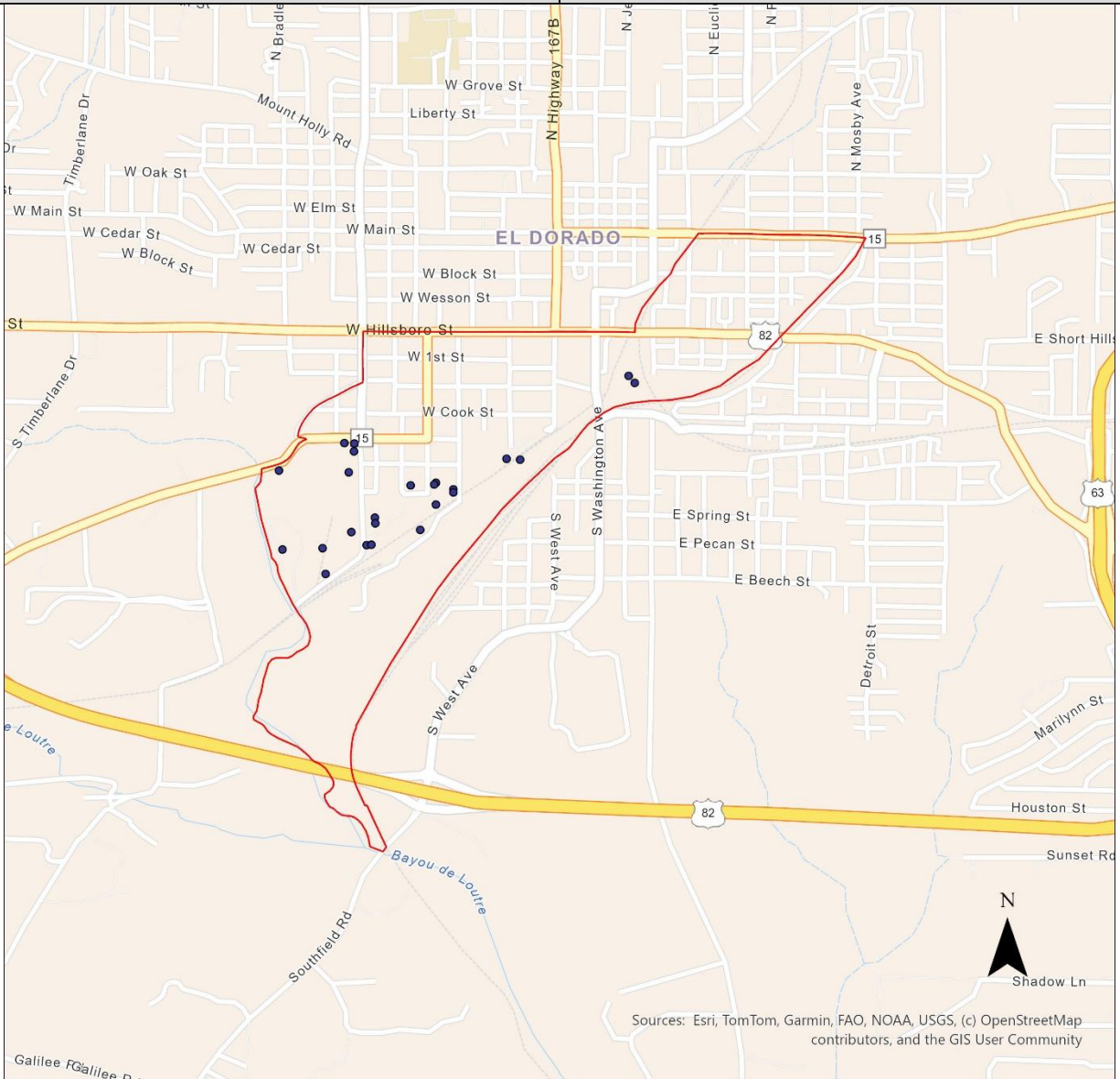
Technology: **LEO Satellite**

Total Cost of Project: **\$51,923.08**

Requested Grant Amount: **\$13,500.00**

Committed Match Amount: **\$38,423.08**

Legislative Districts: **H97, S2**



- PAF007_Locations
- ▭ PAF_007_Boundary

Project Area Footprint (PAF) ID: 010

Selected ISP: **Space Exploration Technologies Corp.**

Number of BSLs: **13**

Grant Cost per BSL: **\$750.00**

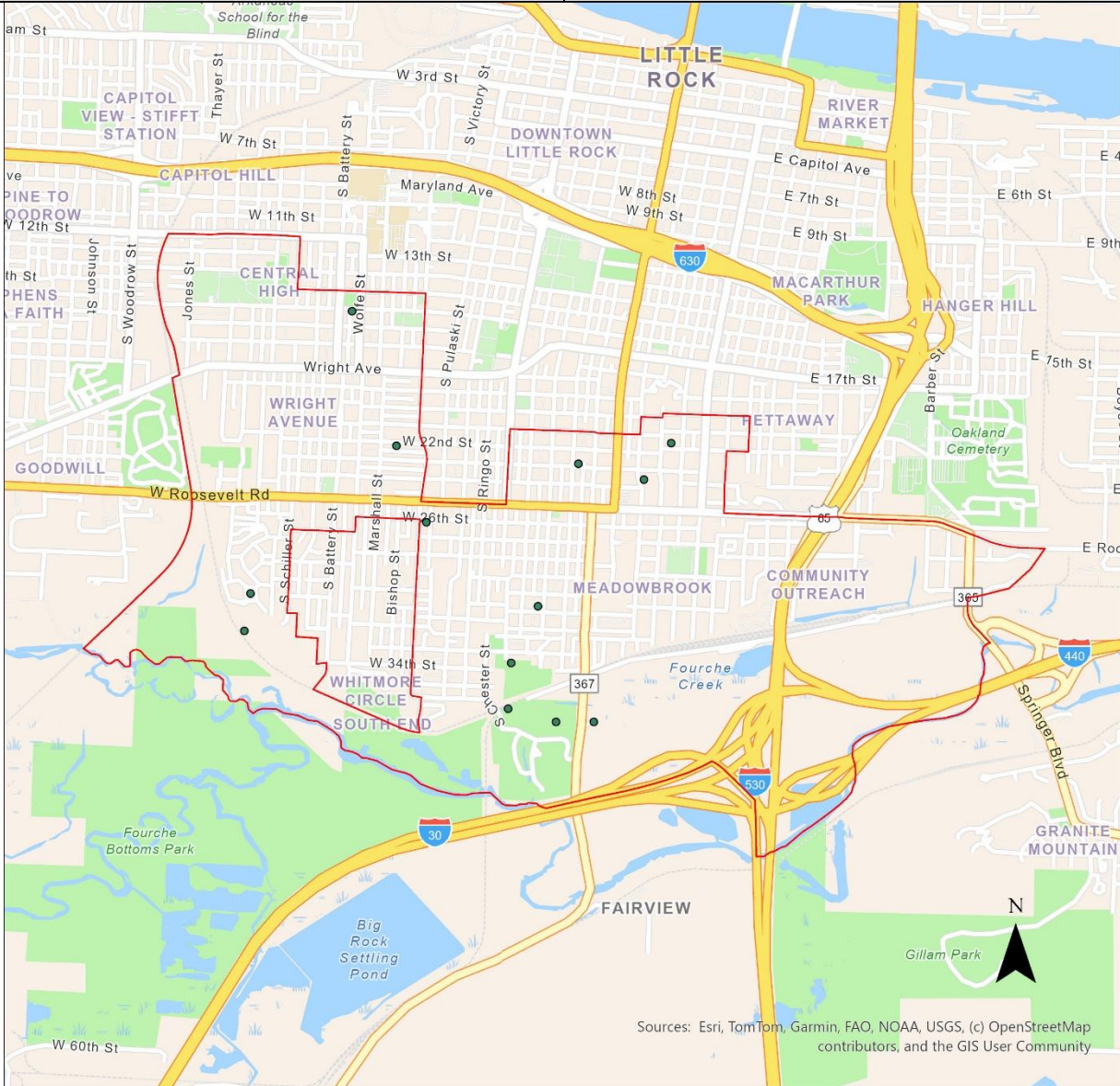
Technology: **LEO Satellite**

Total Cost of Project: **\$37,500.00**

Requested Grant Amount: **\$9,750.00**

Committed Match Amount: **\$27,750.00**

Legislative Districts: **H76, H80, H97, S2, S12**



- PAF010_Locations
- ▭ PAF_010_Boundary

Project Area Footprint (PAF) ID: 027

Selected ISP: **Space Exploration Technologies Corp.**

Number of BSLs: **1**

Grant Cost per BSL: **\$750.00**

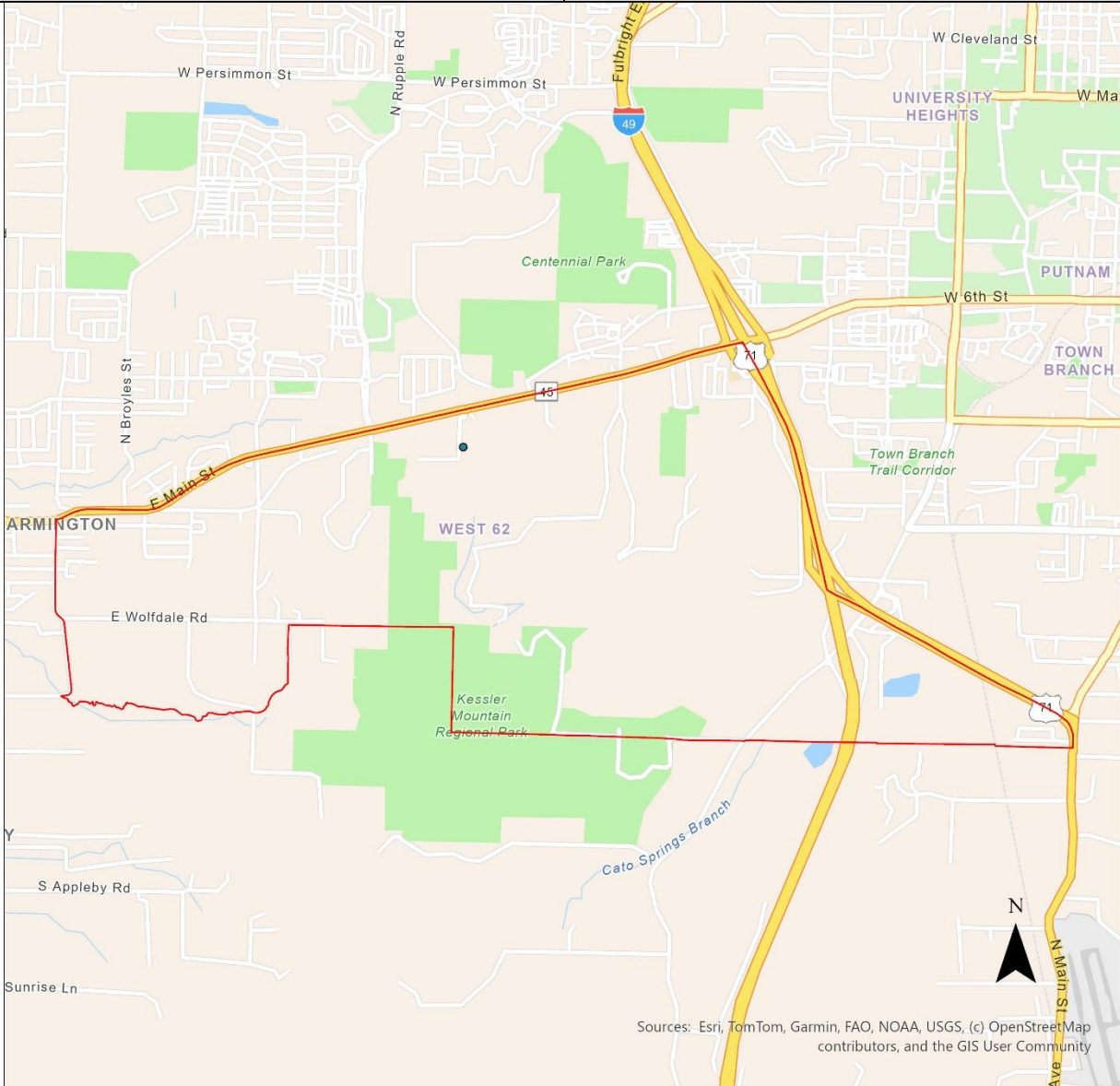
Technology: **LEO Satellite**

Total Cost of Project: **\$2,884.62**

Requested Grant Amount: **\$750.00**

Committed Match Amount: **\$2,134.62**

Legislative Districts: **H21, H22, H23, S29, S30, S35**



0 2.29 4.58 Miles

- PAF027_Locations
- ▭ PAF_027_Boundary

Project Area Footprint (PAF) ID: 028

Selected ISP: **Space Exploration Technologies Corp.**

Number of BSLs: **2**

Grant Cost per BSL: **\$750.00**

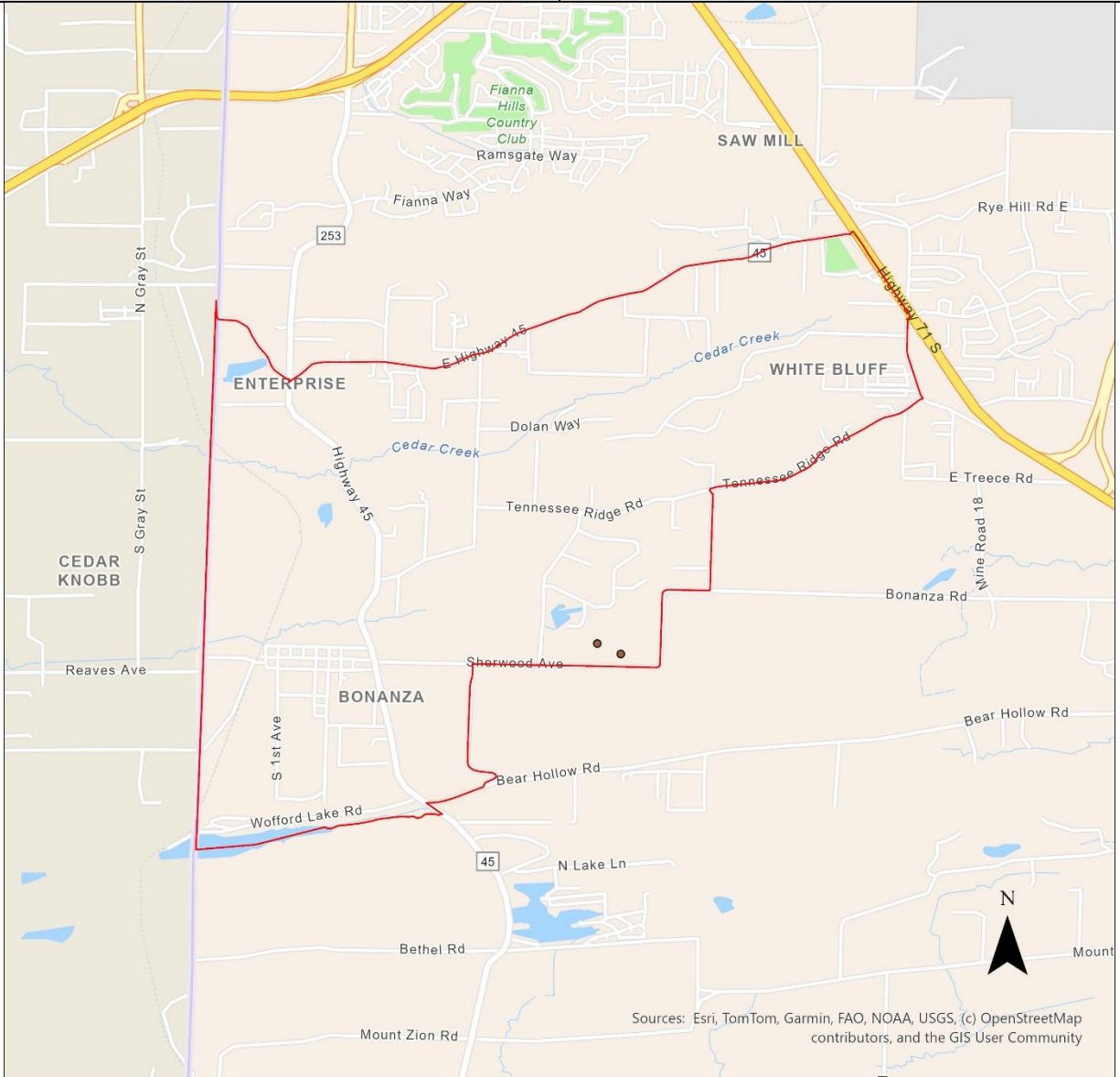
Technology: **LEO Satellite**

Total Cost of Project: **\$5,769.23**

Requested Grant Amount: **\$1,500.00**

Committed Match Amount: **\$4,269.23**

Legislative Districts: **H47, H51, S5, S27**



0 3.17 6.35 Miles

- PAF028_Locations
- PAF_028_Boundary

Project Area Footprint (PAF) ID: 029

Selected ISP: **Space Exploration Technologies Corp.**

Number of BSLs: **3**

Grant Cost per BSL: **\$750.00**

Technology: **LEO Satellite**

Total Cost of Project: **\$8,653.85**

Requested Grant Amount: **\$2,250.00**

Committed Match Amount: **\$6,403.85**

Legislative Districts: **H51, S26, S27**



- PAF029_Locations
- ▭ PAF_029_Boundary

Project Area Footprint (PAF) ID: 031

Selected ISP: **Space Exploration Technologies Corp.**

Number of BSLs: **1**

Grant Cost per BSL: **\$750.00**

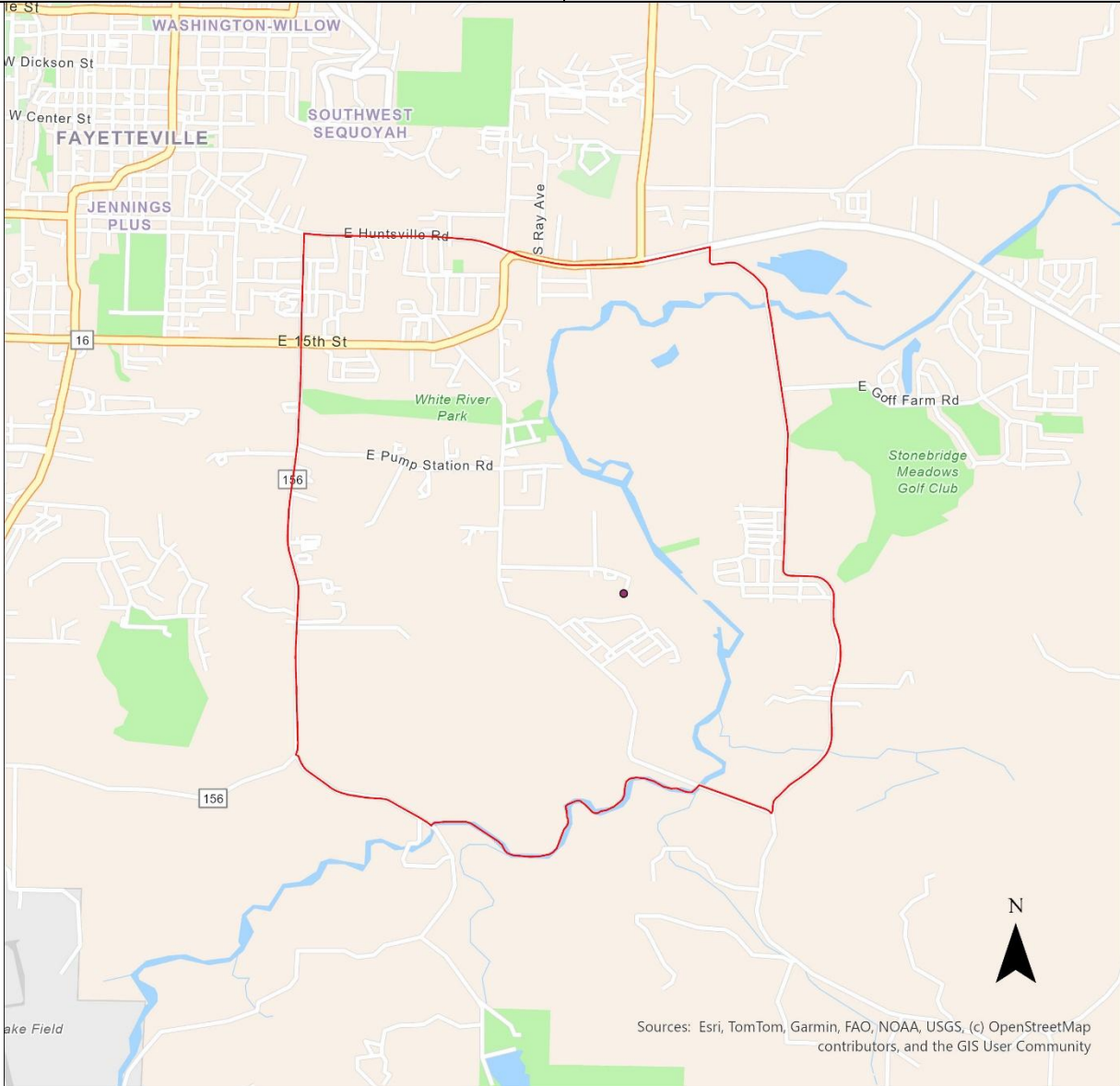
Technology: **LEO Satellite**

Total Cost of Project: **\$2,884.62**

Requested Grant Amount: **\$750.00**

Committed Match Amount: **\$2,134.62**

Legislative Districts: **H20, H21, H25, S19, S30**



0 2.26 4.51 Miles

- PAF031_Locations
- PAF_031_Boundary

Project Area Footprint (PAF) ID: 032

Selected ISP: **Space Exploration Technologies Corp.**

Number of BSLs: **3**

Grant Cost per BSL: **\$750.00**

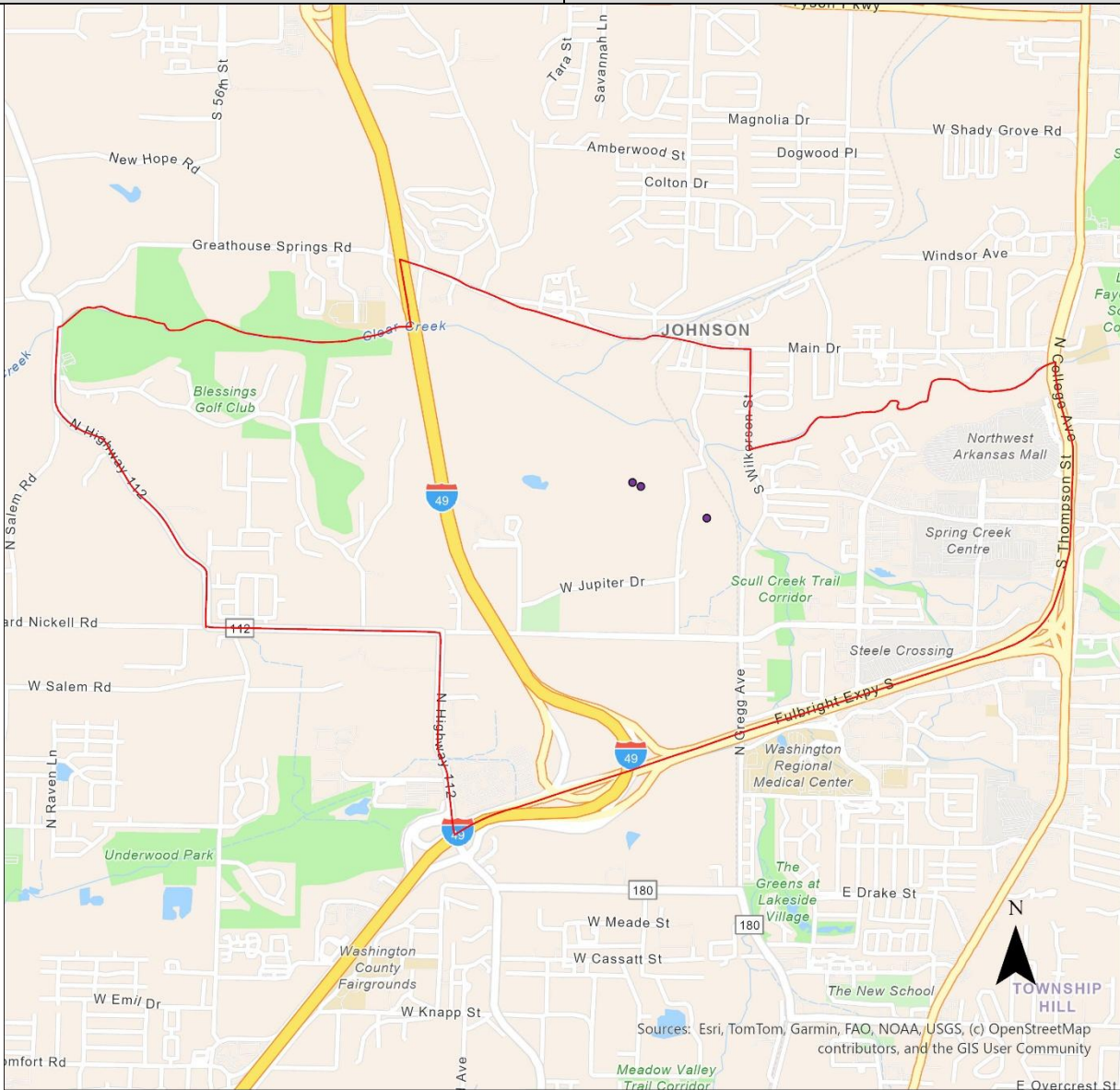
Technology: **LEO Satellite**

Total Cost of Project: **\$8,653.85**

Requested Grant Amount: **\$2,250.00**

Committed Match Amount: **\$6,403.85**

Legislative Districts: **H18, H19, H20, S30, S31**



0 1.95 3.9 Miles

- PAF032_Locations
- ▭ PAF_032_Boundary

Project Area Footprint (PAF) ID: 034

Selected ISP: **Space Exploration Technologies Corp.**

Number of BSLs: **1**

Grant Cost per BSL: **\$750.00**

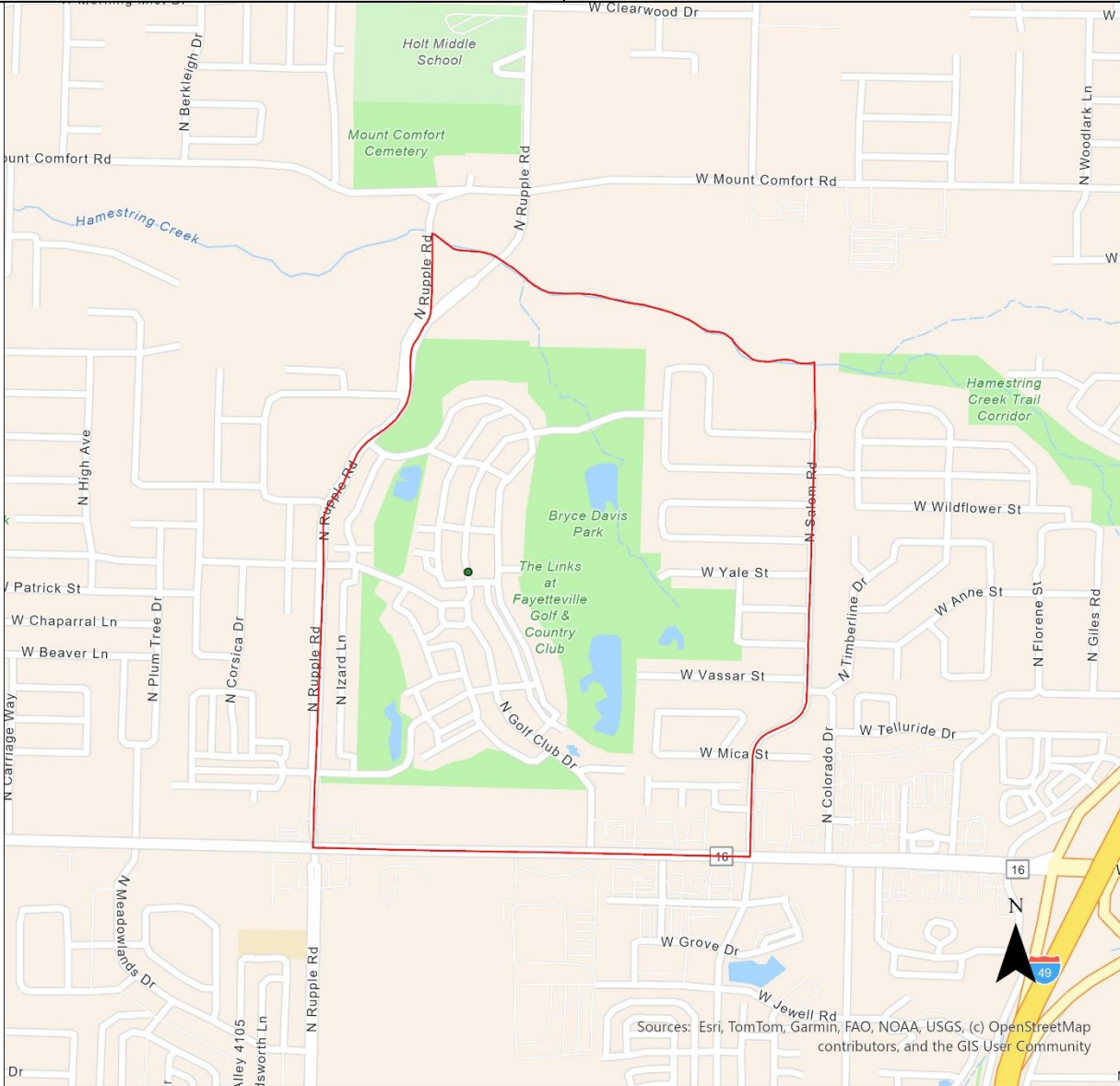
Technology: **LEO Satellite**

Total Cost of Project: **\$2,884.62**

Requested Grant Amount: **\$750.00**

Committed Match Amount: **\$2,134.62**

Legislative Districts: **H18, H22, S30, S35**



0 0.73 1.46 Miles

- PAF034_Locations
- PAF_034_Boundary

Project Area Footprint (PAF) ID: 040

Selected ISP: **Space Exploration Technologies Corp.**

Number of BSLs: **2**

Grant Cost per BSL: **\$750.00**

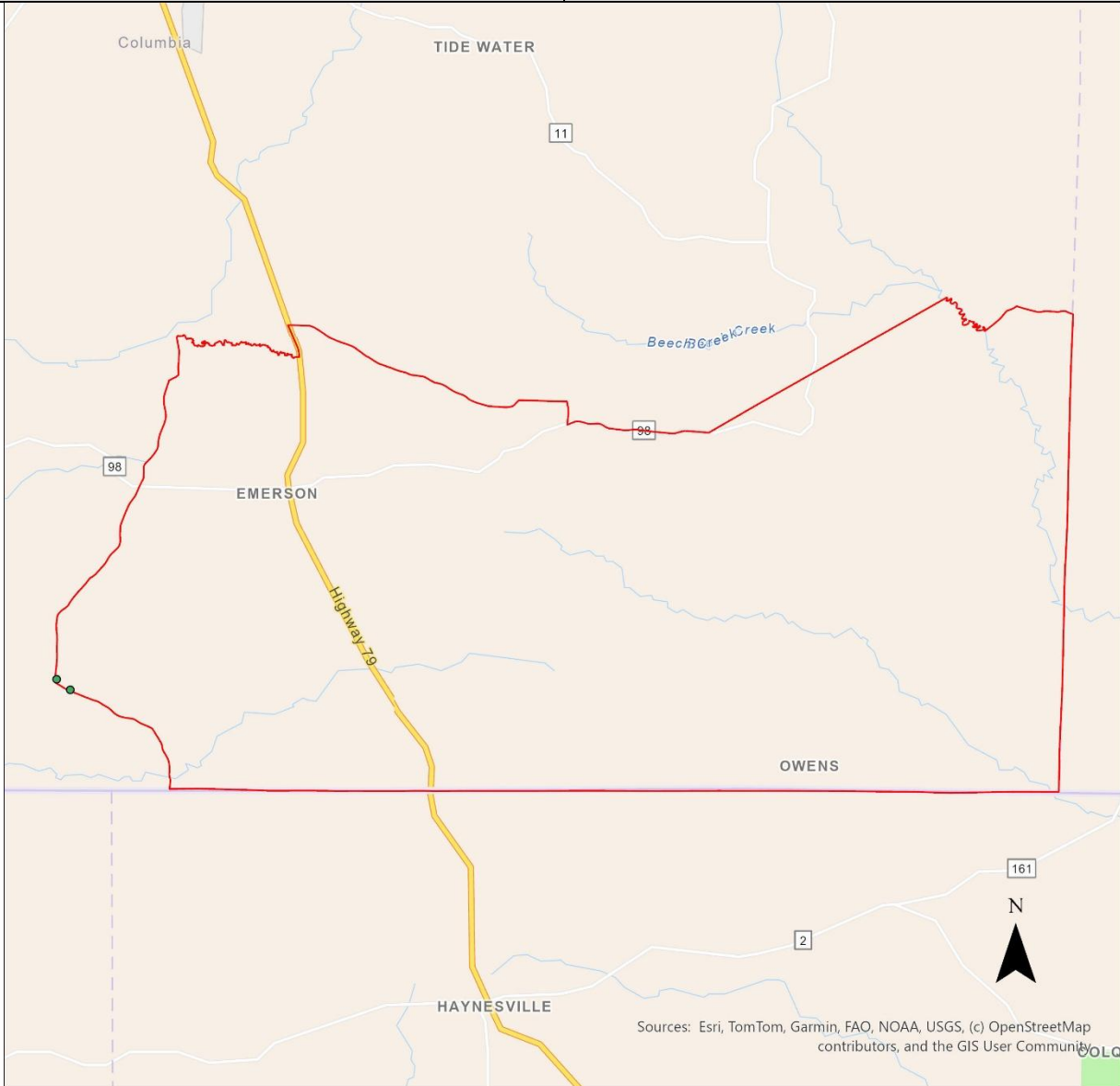
Technology: **LEO Satellite**

Total Cost of Project: **\$5,769.23**

Requested Grant Amount: **\$1,500.00**

Committed Match Amount: **\$4,269.23**

Legislative Districts: **H97, H99, S2, S3**



0 9.02 18.04 Miles

- PAF040_Locations
- PAF_040_Boundary

Project Area Footprint (PAF) ID: 042

Selected ISP: **Space Exploration Technologies Corp.**

Number of BSLs: **241**

Grant Cost per BSL: **\$787.19**

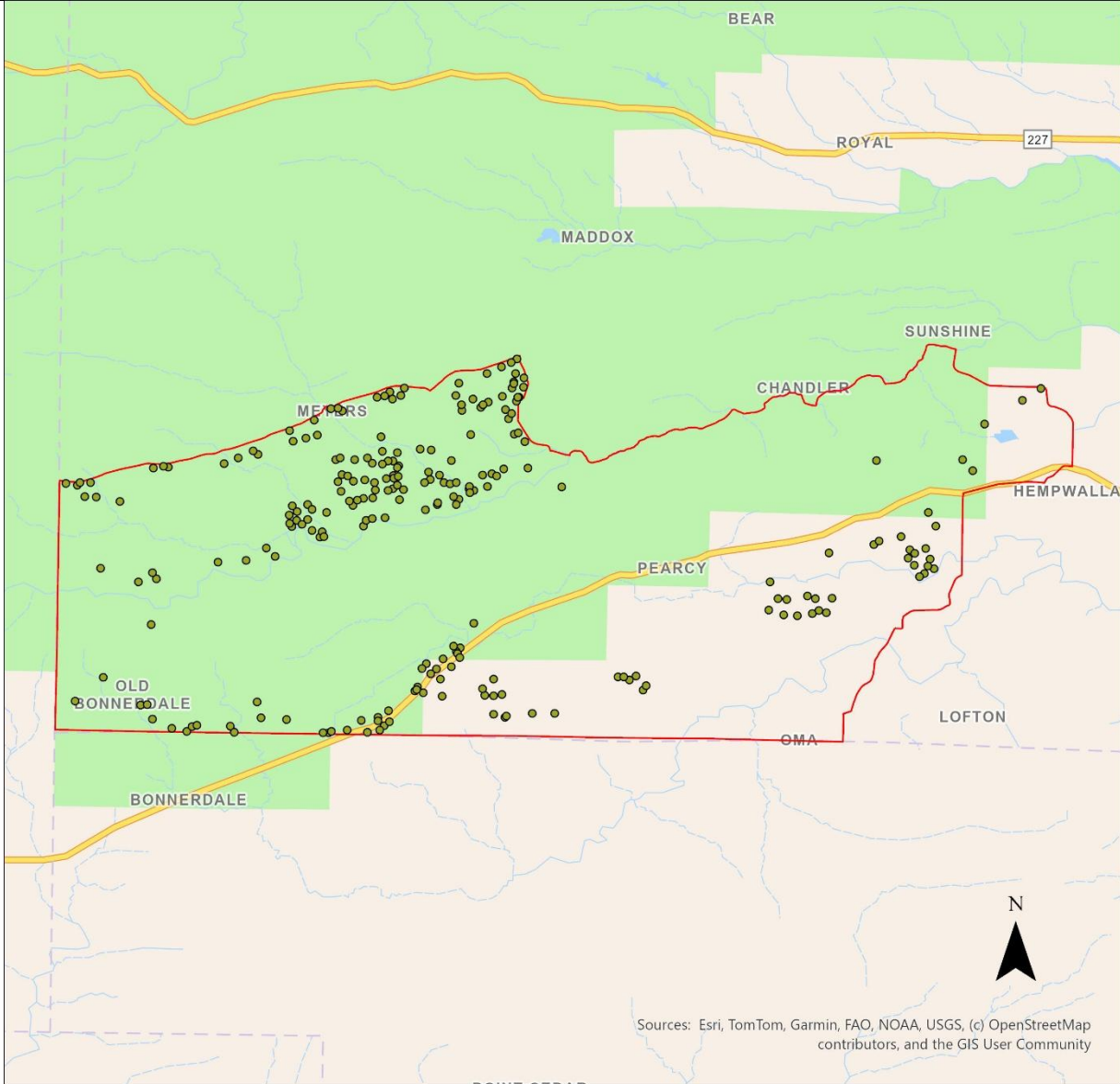
Technology: **LEO Satellite**

Total Cost of Project: **\$729,664.65**

Requested Grant Amount: **\$189,712.81**

Committed Match Amount: **\$539,951.84**

Legislative District: **XXX**



0 6.56 13.12 Miles

- PAF042_Locations
- PAF_042_Boundary

Project Area Footprint (PAF) ID: 051

Selected ISP: **Space Exploration Technologies Corp.**

Number of BSLs: **39**

Grant Cost per BSL: **\$1,237.50**

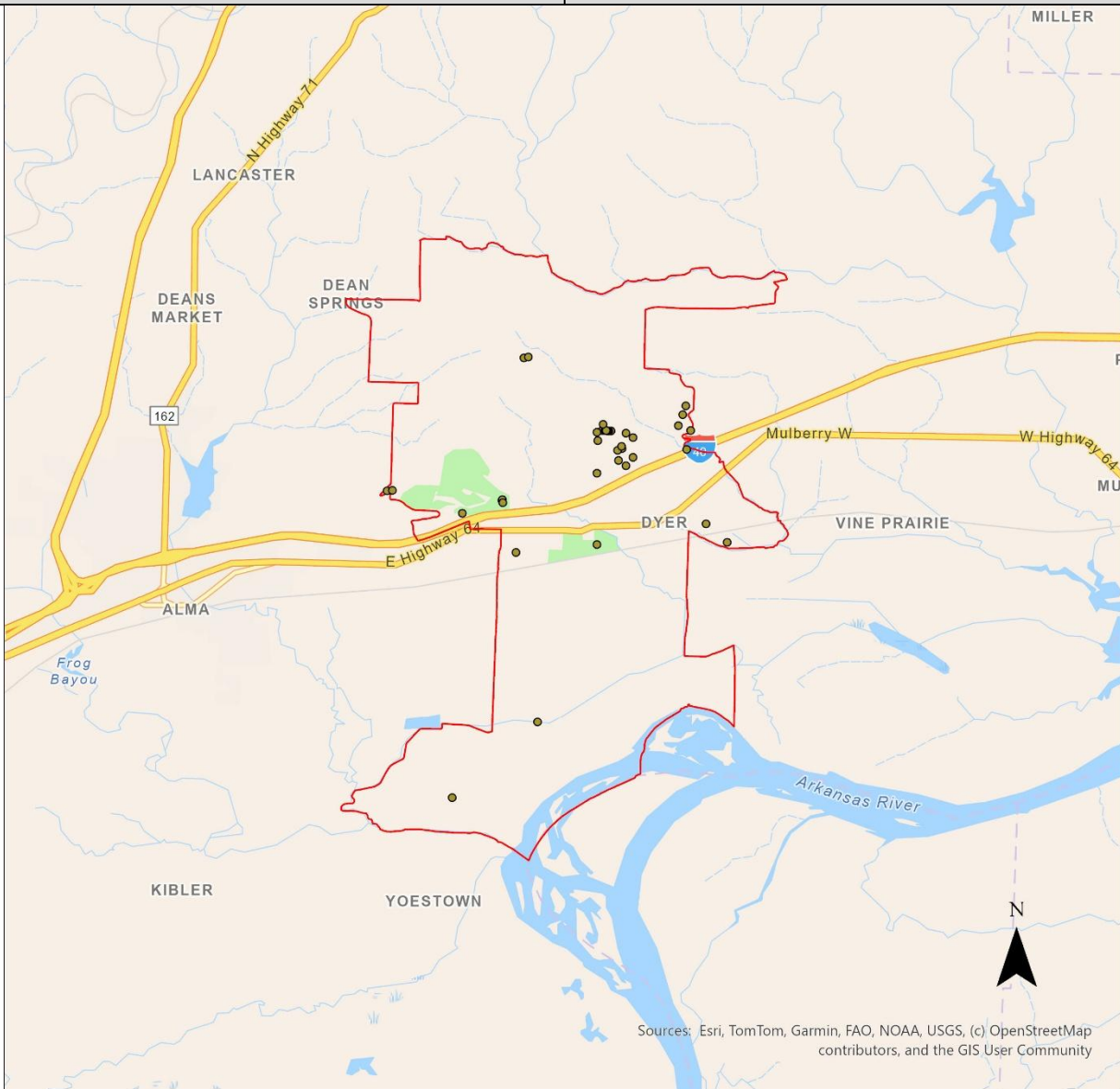
Technology: **LEO Satellite**

Total Cost of Project: **\$185,625.00**

Requested Grant Amount: **\$48,262.50**

Committed Match Amount: **\$137,362.50**

Legislative Districts: **H85, H89, H90, S3, S6**



0 6.09 12.18 Miles

- PAF051_Locations
- PAF_051_Boundary

Project Area Footprint (PAF) ID: 064

Selected ISP: **Space Exploration Technologies Corp.**

Number of BSLs: **9**

Grant Cost per BSL: **\$750.00**

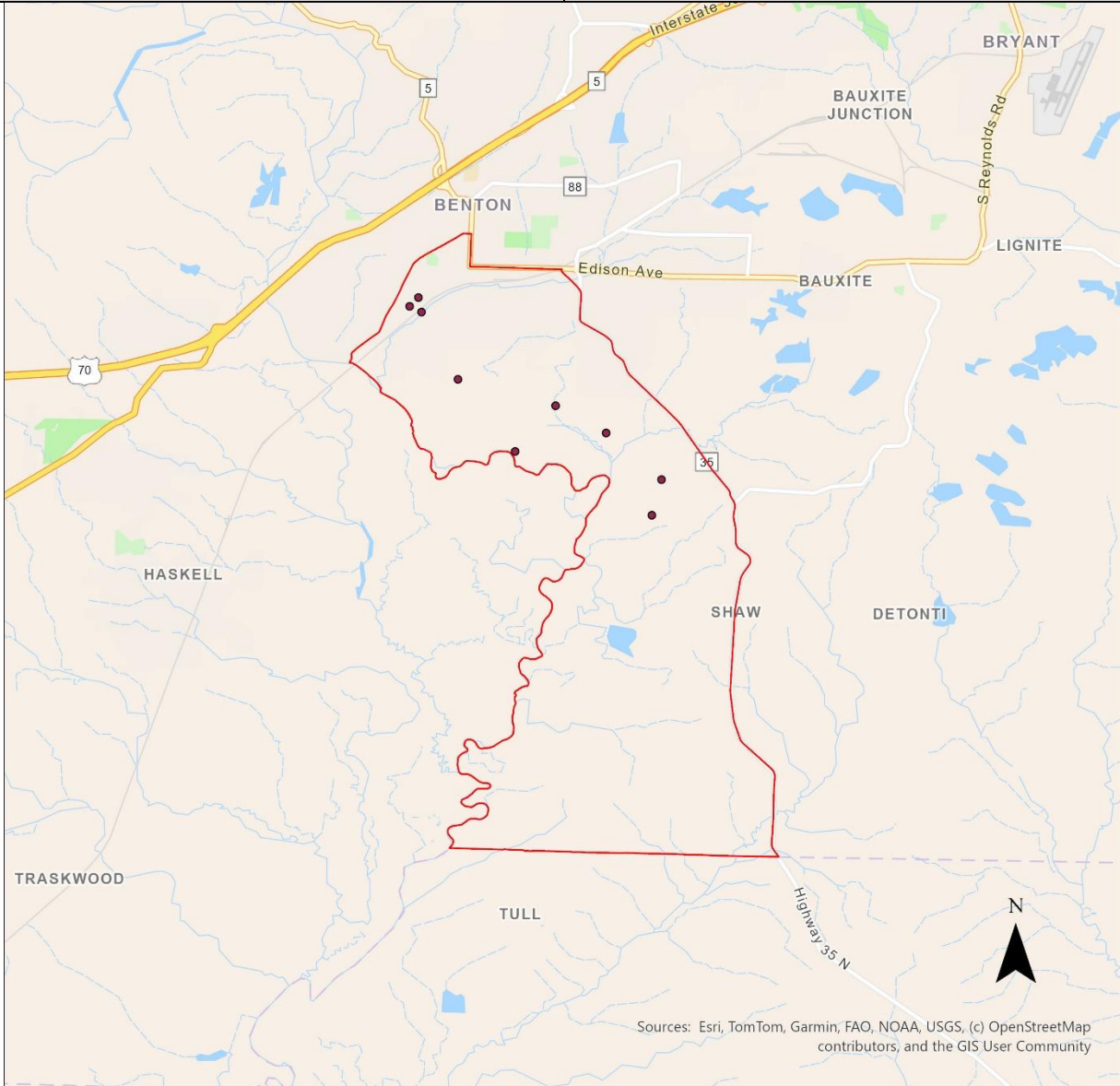
Technology: **LEO Satellite**

Total Cost of Project: **\$25,961.54**


Requested Grant Amount: **\$6,750.00**

Committed Match Amount: **\$19,211.54**

Legislative Districts: **H29, H82, H92, S7, S16**



Sources: Esri, TomTom, Garmin, FAO, NOAA, USGS, (c) OpenStreetMap contributors, and the GIS User Community



- PAF064_Locations
- PAF_064_Boundary

Project Area Footprint (PAF) ID: 071

Selected ISP: **Space Exploration Technologies Corp.**

Number of BSLs: **6**

Grant Cost per BSL: **\$857.14**

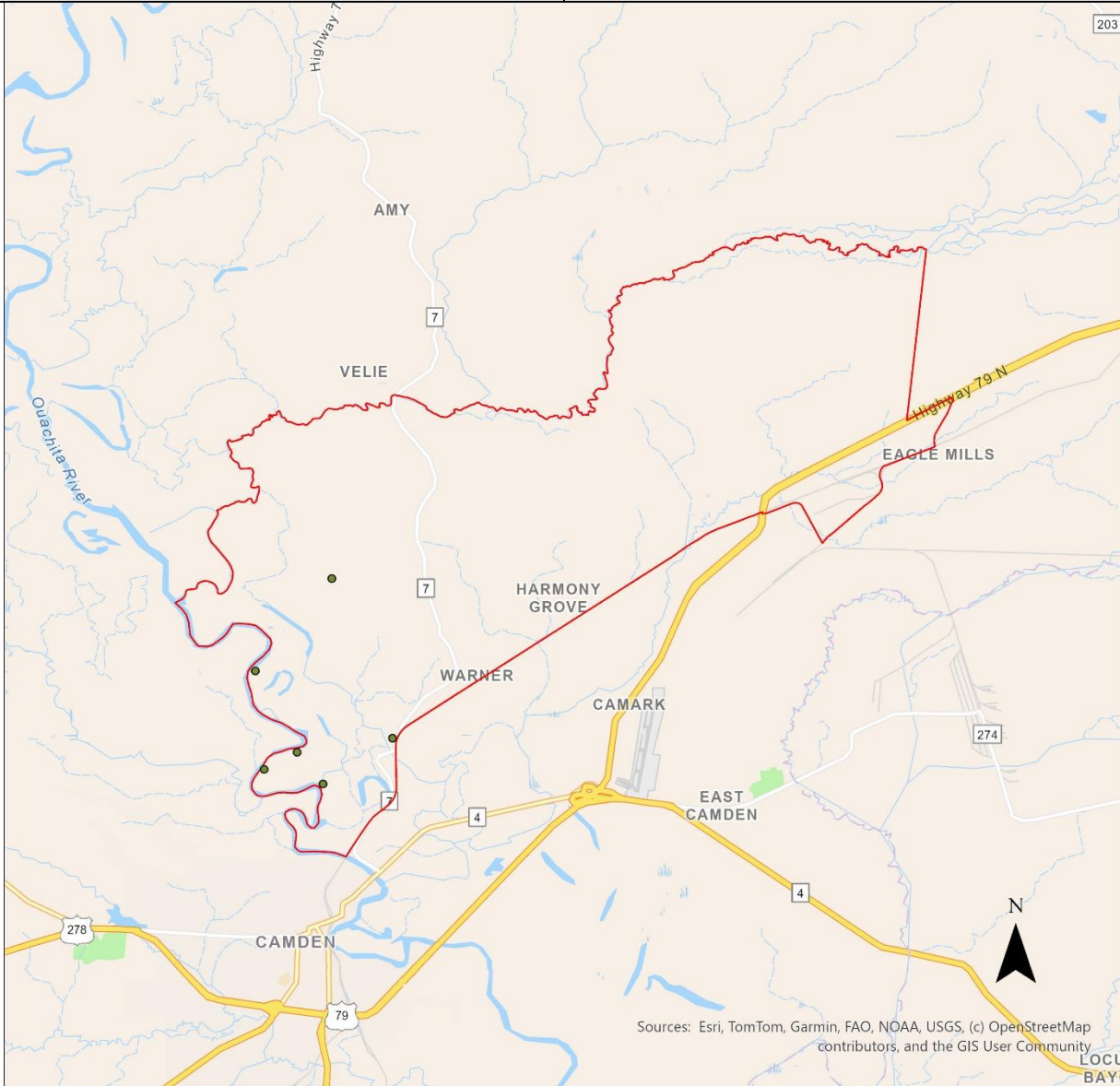
Technology: **LEO Satellite**

Total Cost of Project: **\$19,780.23**

Requested Grant Amount: **\$5,142.86**

Committed Match Amount: **\$14,637.37**

Legislative Districts: **H96, H98, S2**



0 6.92 13.83 Miles

- PAF071_Locations
- PAF_071_Boundary

Project Area Footprint (PAF) ID: 074

Selected ISP: **Space Exploration Technologies Corp.**

Number of BSLs: **75**

Grant Cost per BSL: **\$1,190.00**

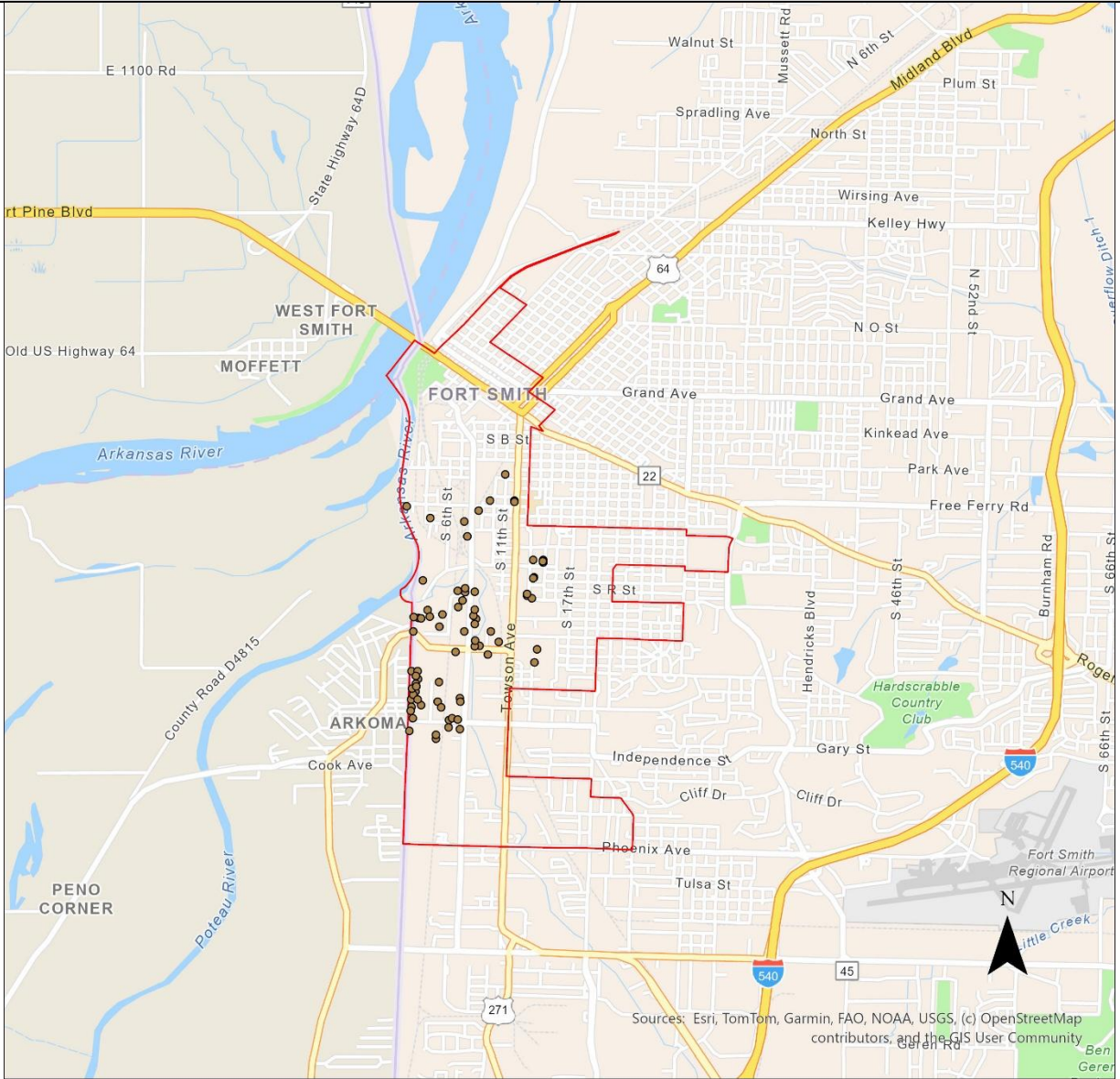
Technology: **LEO Satellite**

Total Cost of Project: **\$343,269.23**

Requested Grant Amount: **\$89,250.00**

Committed Match Amount: **\$254,019.23**

Legislative Districts: **H49, H50, S27**



0 3.53 7.06 Miles

- PAF074_Locations
- ▭ PAF_074_Boundary

Project Area Footprint (PAF) ID: 086

Selected ISP: **Space Exploration Technologies Corp.**

Number of BSLs: **1**

Grant Cost per BSL: **\$750.00**

Technology: **LEO Satellite**

Total Cost of Project: **\$2,884.62**

Requested Grant Amount: **\$750.00**

Committed Match Amount: **\$2,134.62**

Legislative Districts: **H44, H52, H53, H54, S5, S25**



0 3.16 6.32 Miles

- PAF086_Locations
- PAF_086_Boundary

Project Area Footprint (PAF) ID: 099

Selected ISP: **Space Exploration Technologies Corp.**

Number of BSLs: **46**

Grant Cost per BSL: **\$766.30**

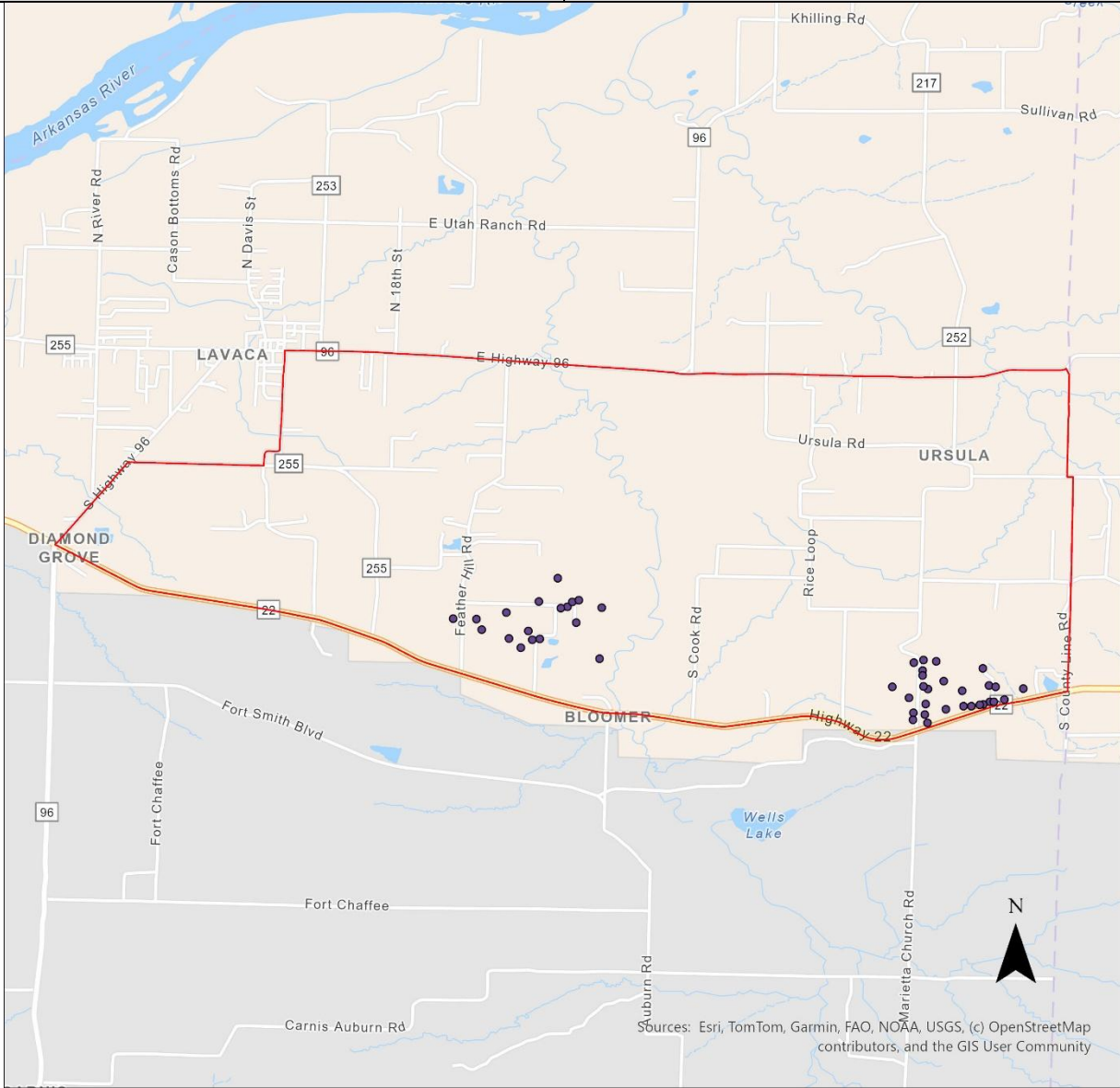
Technology: **LEO Satellite**

Total Cost of Project: **\$135,576.92**

Requested Grant Amount: **\$35,250.00**

Committed Match Amount: **\$100,326.92**

Legislative Districts: **H46, H47, S26**



0 4.09 8.17 Miles

- PAF099_Locations
- ▭ PAF_099_Boundary

Project Area Footprint (PAF) ID: 100

Selected ISP: **Space Exploration Technologies Corp.**

Number of BSLs: **18**

Grant Cost per BSL: **\$675.00**

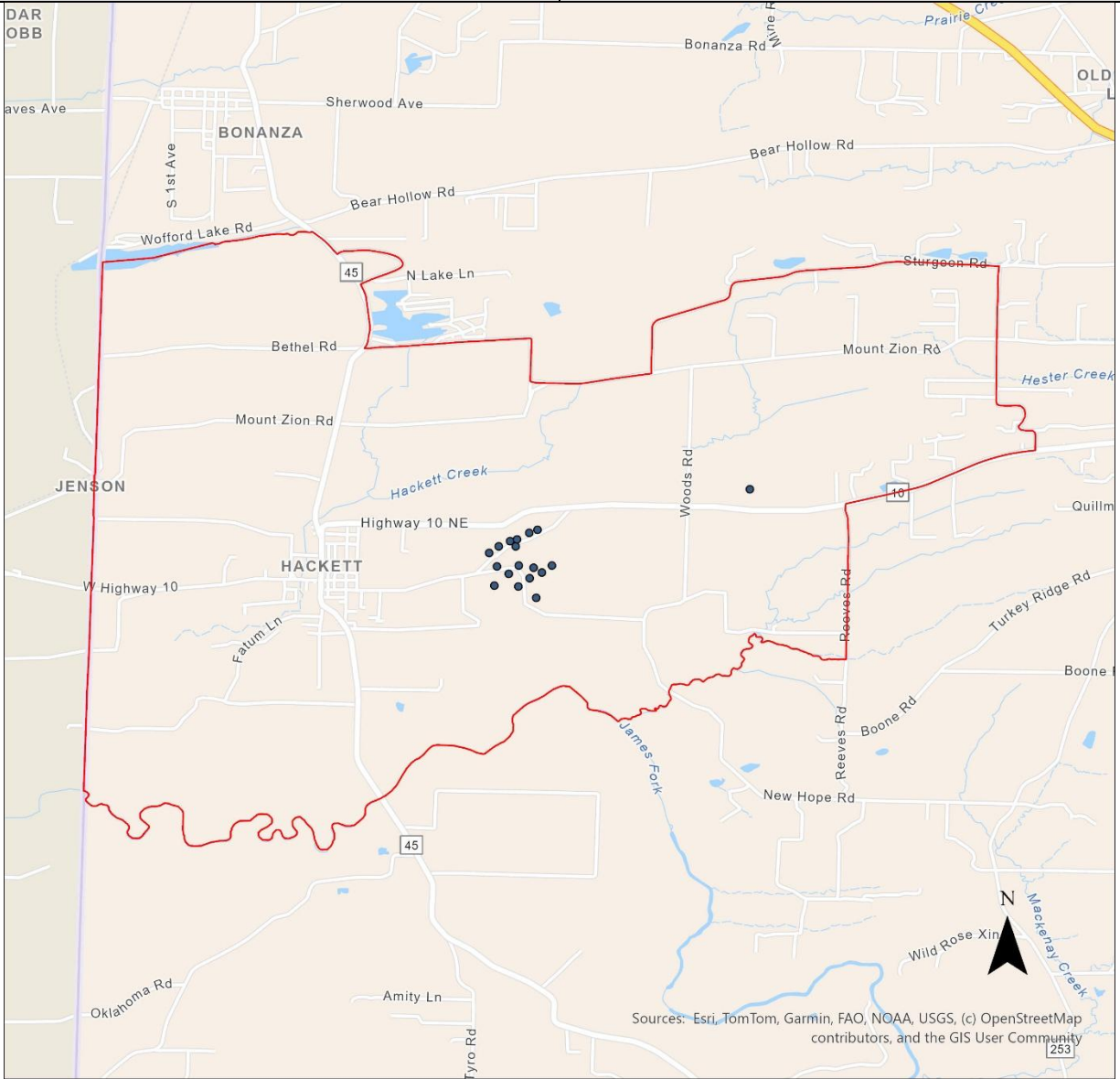
Technology: **LEO Satellite**

Total Cost of Project: **\$46,730.77**


Requested Grant Amount: **\$12,150.00**

Committed Match Amount: **\$34,580.77**

Legislative Districts: **H47, S5**



Sources: Esri, TomTom, Garmin, FAO, NOAA, USGS, (c) OpenStreetMap contributors, and the GIS User Community



- PAF100_Locations
- ▭ PAF_100_Boundary

Project Area Footprint (PAF) ID: 101

Selected ISP: **Space Exploration Technologies Corp.**

Number of BSLs: **2**

Grant Cost per BSL: **\$750.00**

Technology: **LEO Satellite**

Total Cost of Project: **\$5,769.23**


Requested Grant Amount: **\$1,500.00**

Committed Match Amount: **\$4,269.23**

Legislative Districts: **H11, S31**



Sources: Esri, TomTom, Garmin, FAO, NOAA, USGS, (c) OpenStreetMap contributors, and the GIS User Community



- PAF101_Locations
- PAF_101_Boundary

Project Area Footprint (PAF) ID: 102

Selected ISP: **Space Exploration Technologies Corp.**

Number of BSLs: **5**

Grant Cost per BSL: **\$9,150.00**

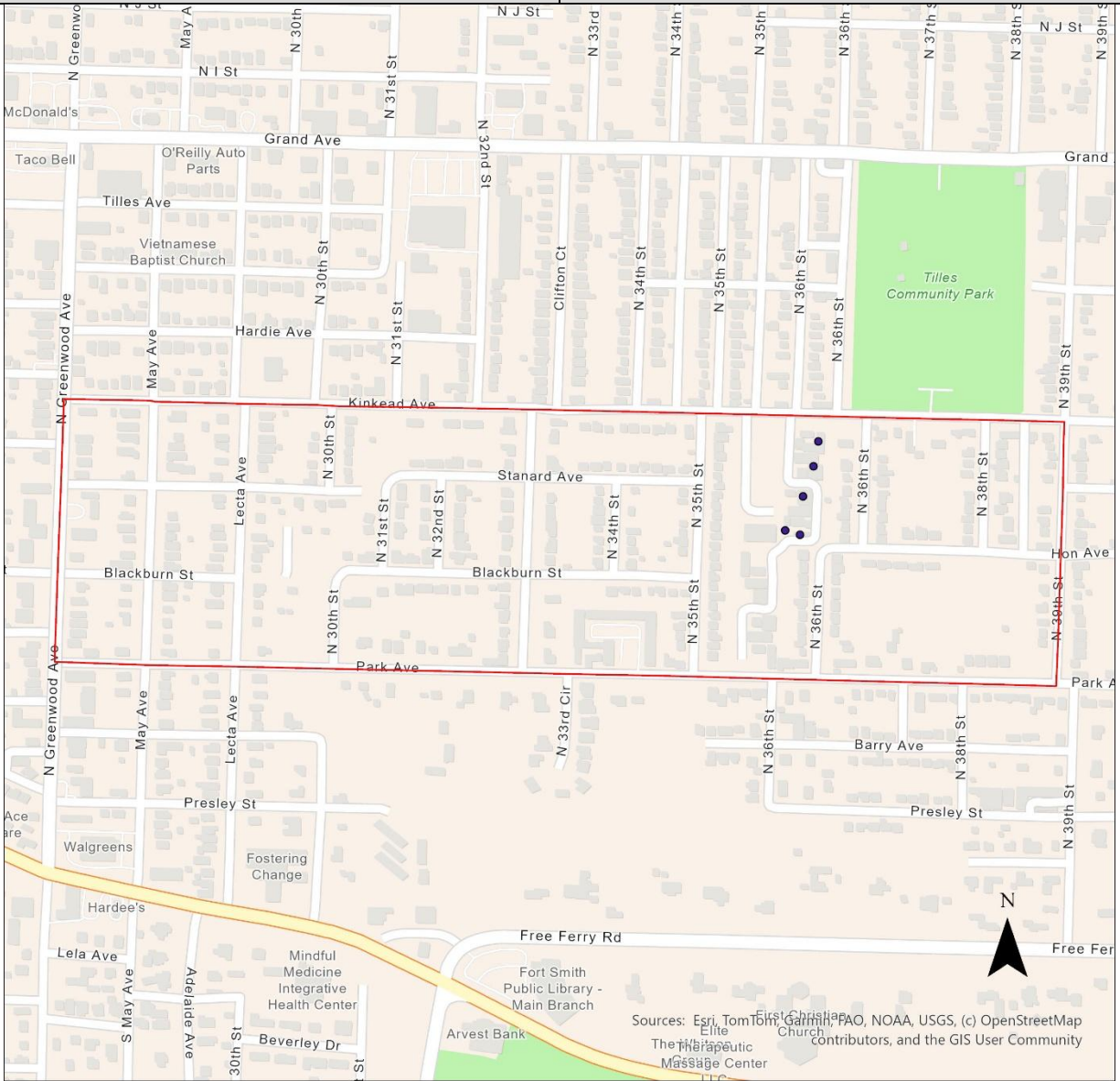
Technology: **LEO Satellite**

Total Cost of Project: **\$175,961.54**

Requested Grant Amount: **\$45,750.00**

Committed Match Amount: **\$130,211.54**

Legislative Districts: **H49, H50, S27**



- PAF102_Locations
- ▭ PAF_102_Boundary

Project Area Footprint (PAF) ID: 103

Selected ISP: **Space Exploration Technologies Corp.**

Number of BSLs: **12**

Grant Cost per BSL: **\$750.00**

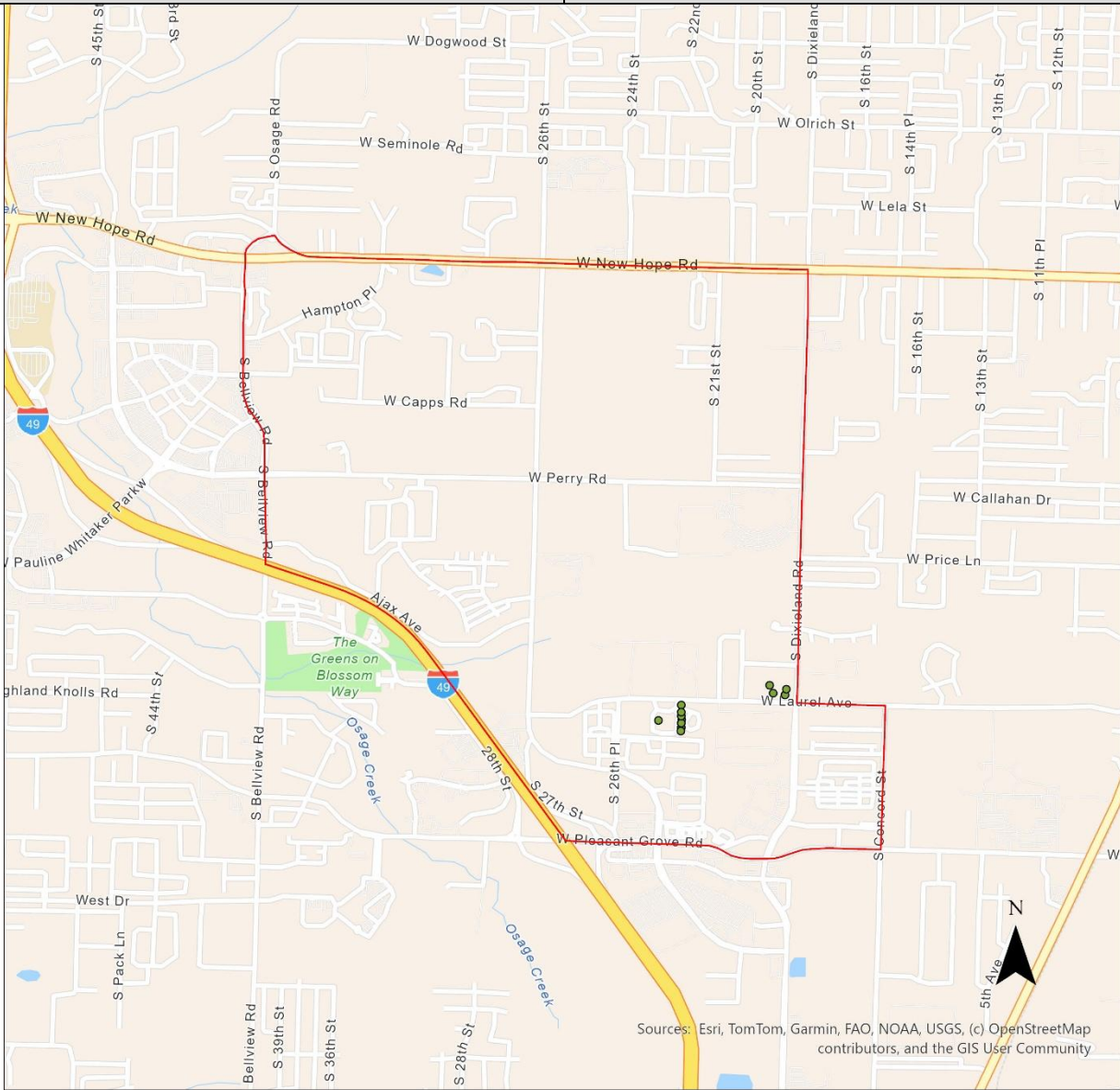
Technology: **LEO Satellite**

Total Cost of Project: **\$34,615.38**

Requested Grant Amount: **\$9,000.00**

Committed Match Amount: **\$25,615.38**

Legislative Districts: **H15, H16, S32, S33**



0 1.72 3.45 Miles

- PAF103_Locations
- PAF_103_Boundary

Project Area Footprint (PAF) ID: 107

Selected ISP: **Space Exploration Technologies Corp.**

Number of BSLs: **32**

Grant Cost per BSL: **\$840.91**

Technology: **LEO Satellite**

Total Cost of Project: **\$103,496.50**

Requested Grant Amount: **\$26,909.09**

Committed Match Amount: **\$76,587.41**

Legislative Districts: **H35, H63, S9**



0 2.12 4.25 Miles

- PAF107_Locations
- ▭ PAF_107_Boundary

Project Area Footprint (PAF) ID: 129

Selected ISP: **Space Exploration Technologies Corp.**

Number of BSLs: **147**

Grant Cost per BSL: **\$785.23**

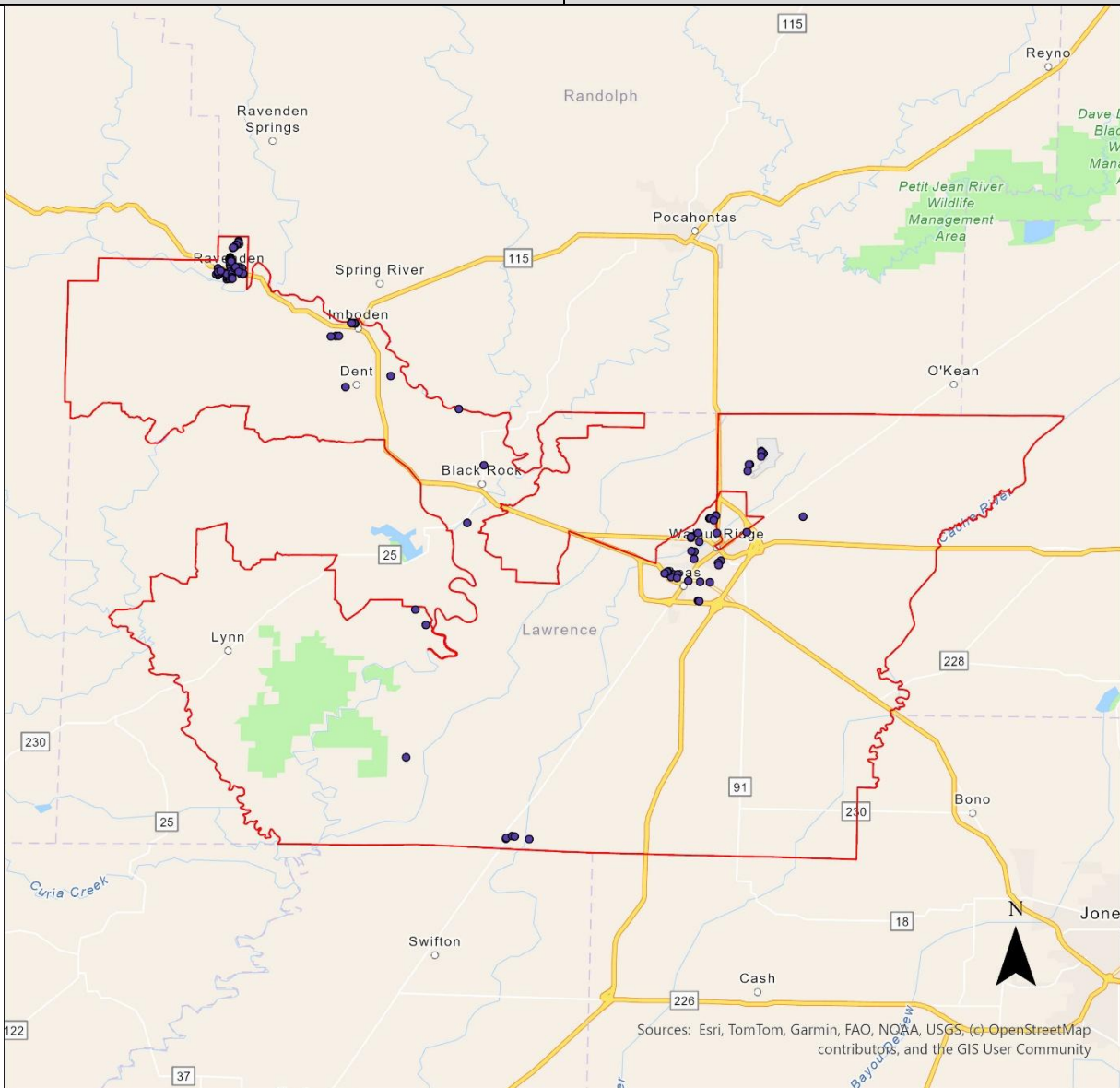
Technology: **LEO Satellite**

Total Cost of Project: **\$443,959.73**

Requested Grant Amount: **\$115,429.53**

Committed Match Amount: **\$328,530.20**

Legislative Districts: **H1, H2, H28, H30, H38, S10, S19, S20, S21, S22**



0 20.7 41.41 Miles

- PAF129_Locations
- ▭ PAF_129_Boundary

Project Area Footprint (PAF) ID: 132

Selected ISP: **Space Exploration Technologies Corp.**

Number of BSLs: **20**

Grant Cost per BSL: **\$1,087.50**

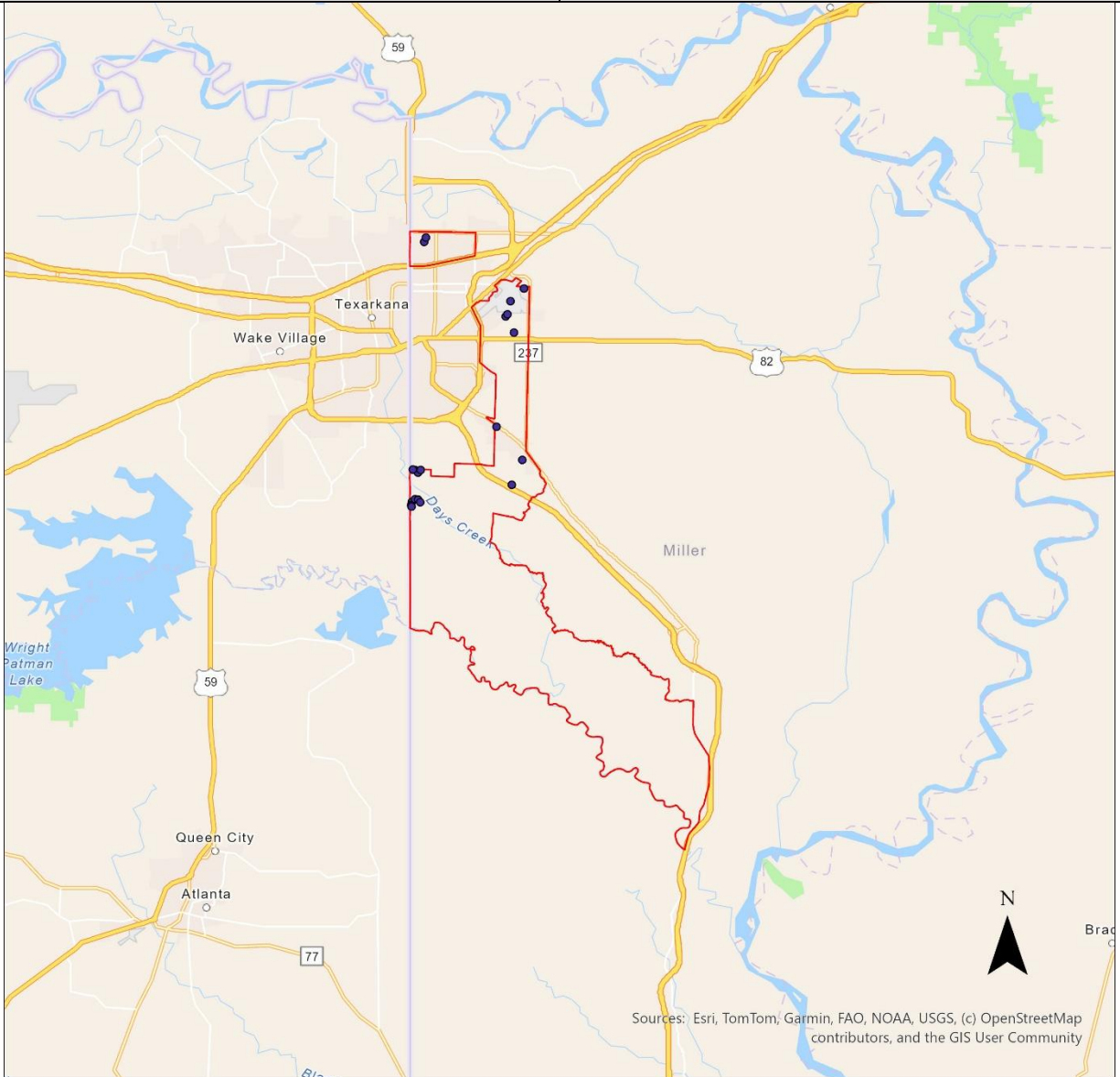
Technology: **LEO Satellite**

Total Cost of Project: **\$83,653.85**

Requested Grant Amount: **\$21,750.00**

Committed Match Amount: **\$61,903.85**

Legislative Districts: **H88, H99, H100, S4**



0 18.67 37.33 Miles

- PAF132_Locations
- PAF_132_Boundary

Project Area Footprint (PAF) ID: 140

Selected ISP: **Space Exploration Technologies Corp.**

Number of BSLs: **2**

Grant Cost per BSL: **\$500.00**

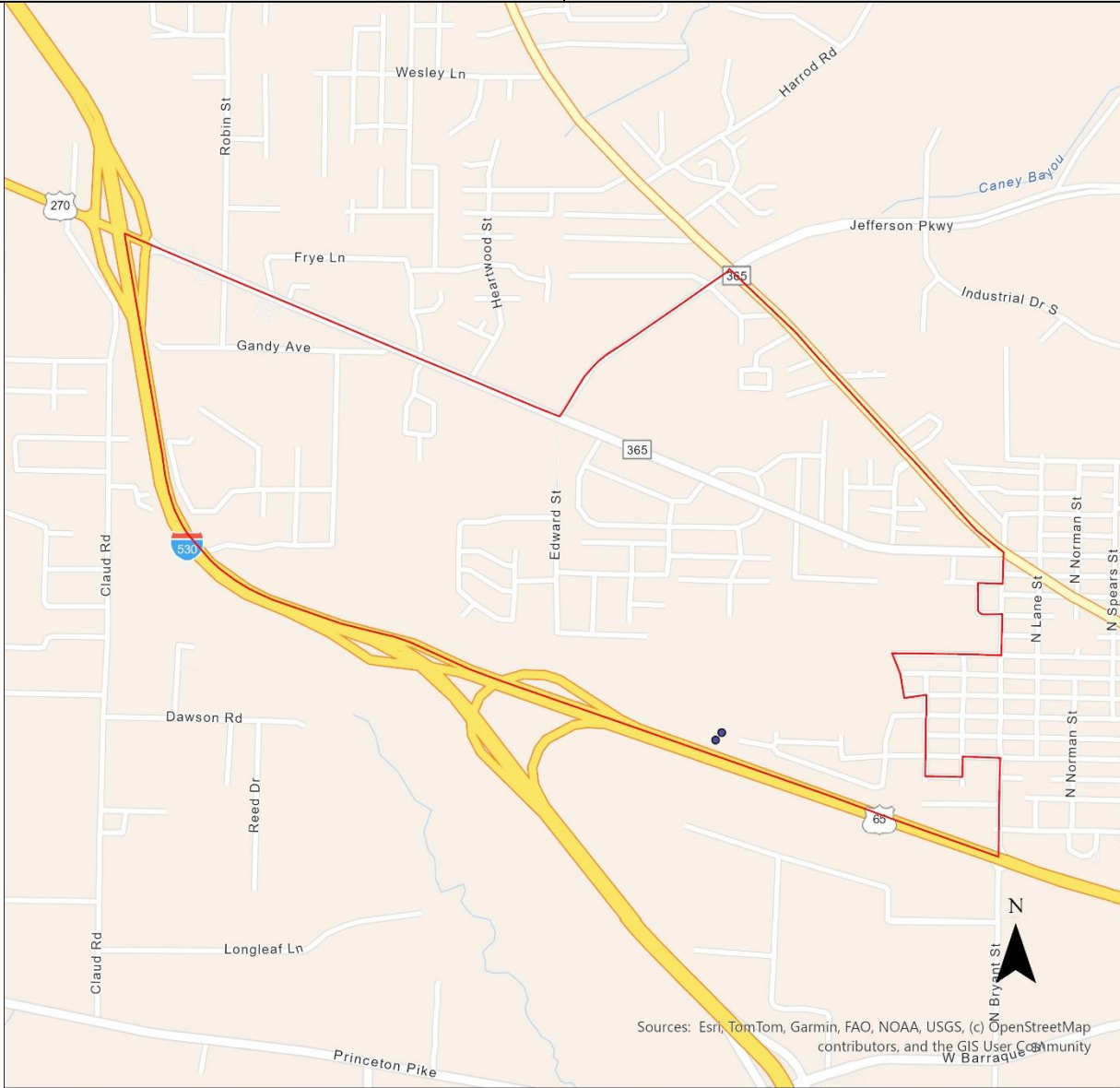
Technology: **LEO Satellite**

Total Cost of Project: **\$3,846.15**

Requested Grant Amount: **\$1,000.00**

Committed Match Amount: **\$2,846.15**

Legislative Districts: **H65, H93, S8**



Sources: Esri, TomTom, Garmin, FAO, NOAA, USGS, (c) OpenStreetMap contributors, and the GIS User Community
W Barraque



- PAF140_Locations
- PAF_140_Boundary

Project Area Footprint (PAF) ID: 141

Selected ISP: **Space Exploration Technologies Corp.**

Number of BSLs: **1**

Grant Cost per BSL: **\$750.00**

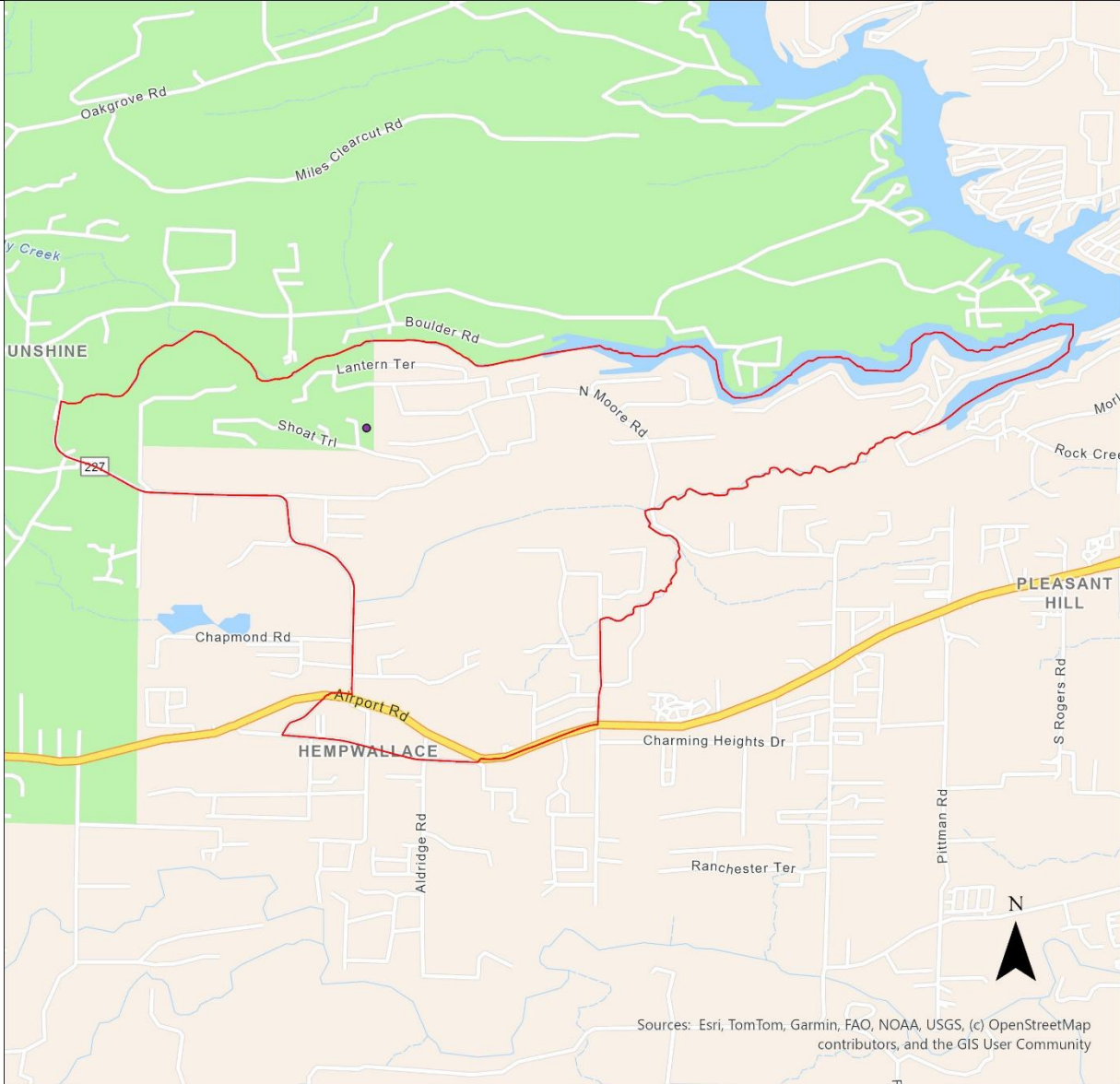
Technology: **LEO Satellite**

Total Cost of Project: **\$2,884.62**

Requested Grant Amount: **\$750.00**

Committed Match Amount: **\$2,134.62**

Legislative Districts: **H85, H90, H91, S6**



Sources: Esri, TomTom, Garmin, FAO, NOAA, USGS, (c) OpenStreetMap contributors, and the GIS User Community

0 2.62 5.25 Miles

- PAF141_Locations
- PAF_141_Boundary

Project Area Footprint (PAF) ID: 142

Selected ISP: **Space Exploration Technologies Corp.**

Number of BSLs: **54**

Grant Cost per BSL: **\$777.27**

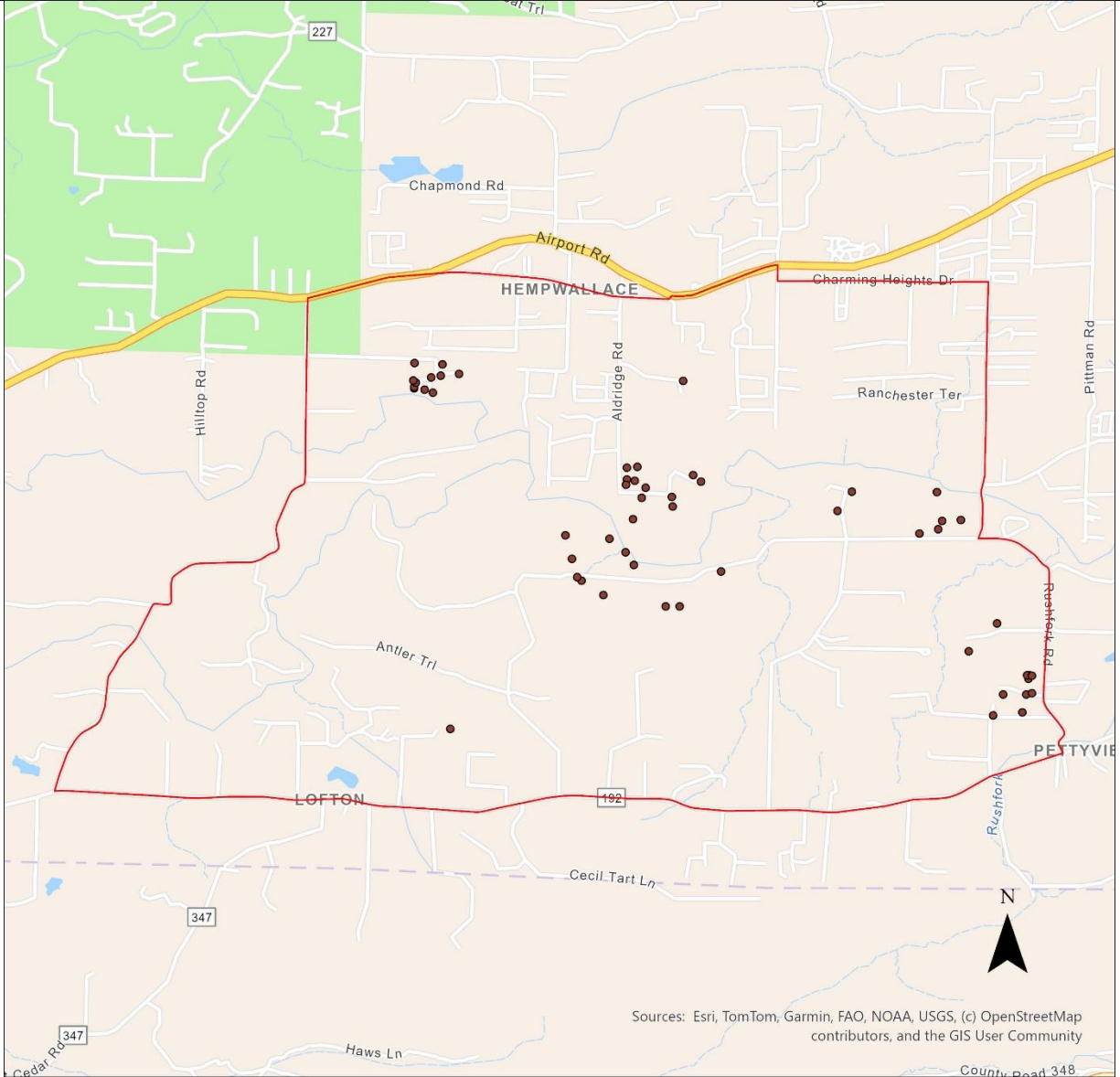
Technology: **LEO Satellite**

Total Cost of Project: **\$161,433.58**

Requested Grant Amount: **\$41,972.73**

Committed Match Amount: **\$119,460.85**

Legislative Districts: **H89, H90, S6**



0 2.87 5.75 Miles

- PAF142_Locations
- ▭ PAF_142_Boundary

Project Area Footprint (PAF) ID: 151

Selected ISP: **Space Exploration Technologies Corp.**

Number of BSLs: **10**

Grant Cost per BSL: **\$825.00**

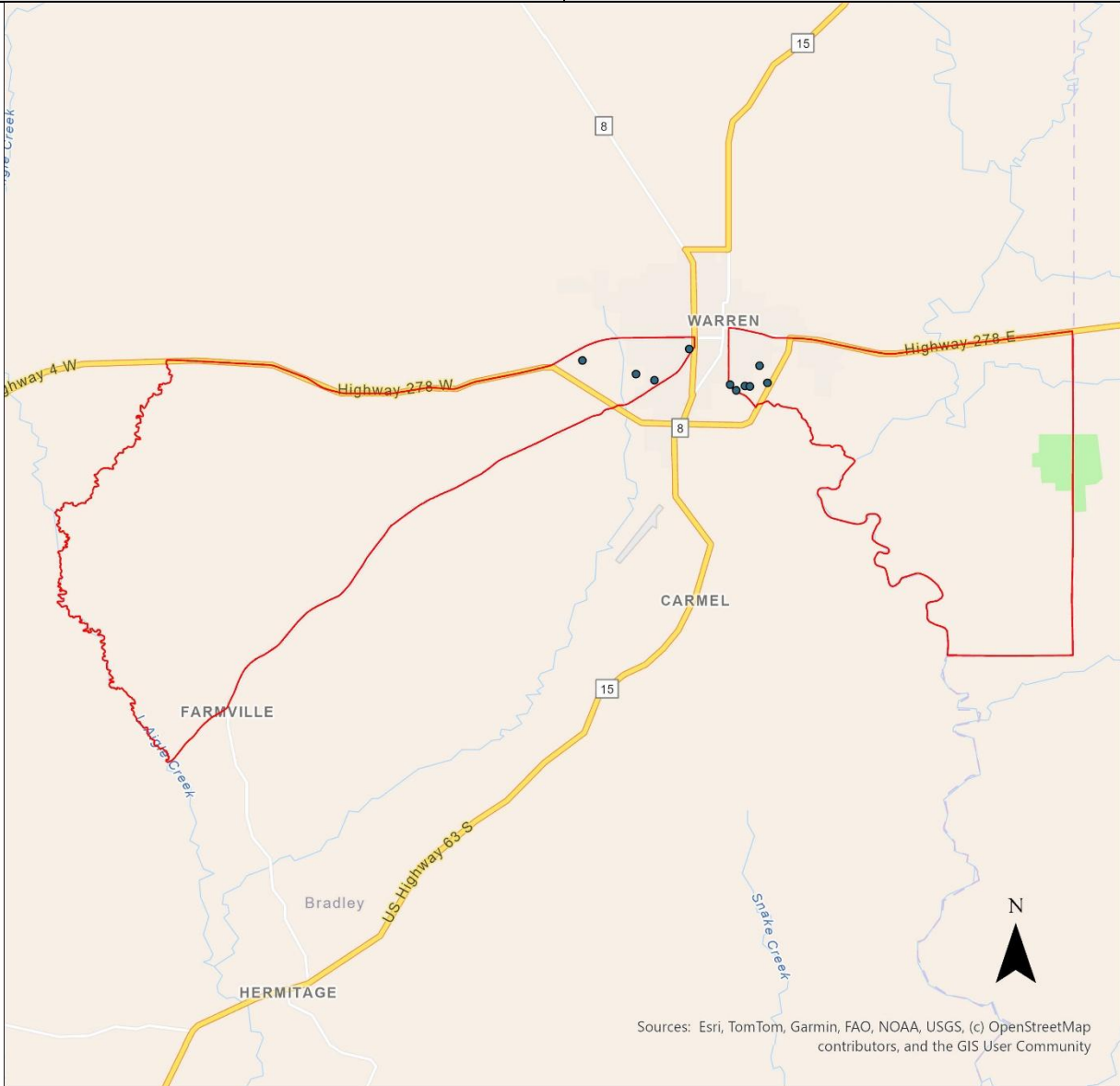
Technology: **LEO Satellite**

Total Cost of Project: **\$31,730.77**

Requested Grant Amount: **\$8,250.00**

Committed Match Amount: **\$23,480.77**

Legislative Districts: **H94, H96, S1**



- PAF151_Locations
- PAF_151_Boundary

Project Area Footprint (PAF) ID: 152

Selected ISP: **Space Exploration Technologies Corp.**

Number of BSLs: **653**

Grant Cost per BSL: **\$770.24**

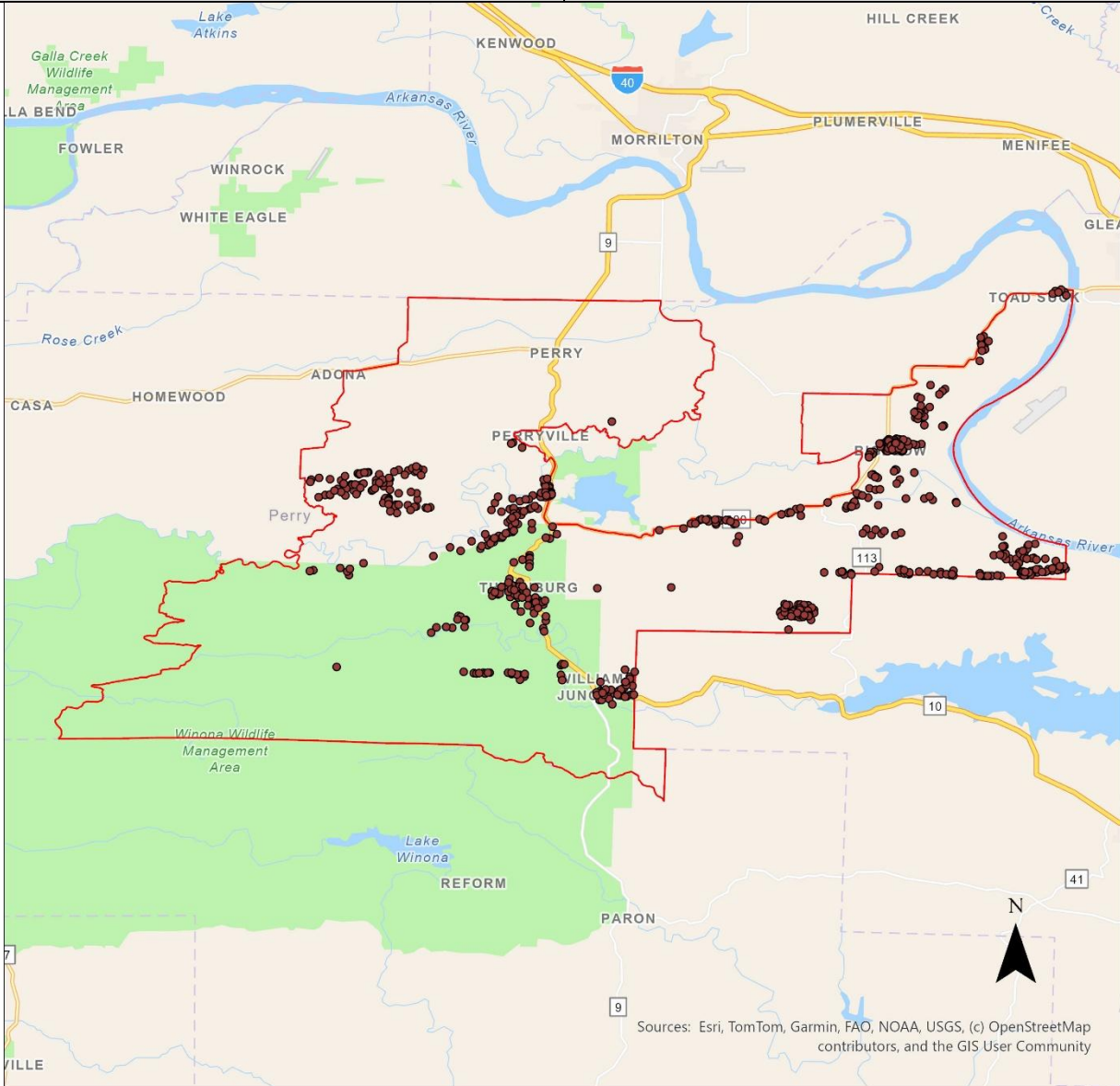
Technology: **LEO Satellite**

Total Cost of Project: **\$1,934,487.08**


Requested Grant Amount: **\$502,966.64**

Committed Match Amount: **\$1,431,520.44**

Legislative Districts: **H43, H54, H78, S5, S6, S17, S25**



Sources: Esri, TomTom, Garmin, FAO, NOAA, USGS, (c) OpenStreetMap contributors, and the GIS User Community



- PAF152_Locations
- PAF_152_Boundary

Project Area Footprint (PAF) ID: 161

Selected ISP: **Space Exploration Technologies Corp.**

Number of BSLs: **229**

Grant Cost per BSL: **\$698.86**

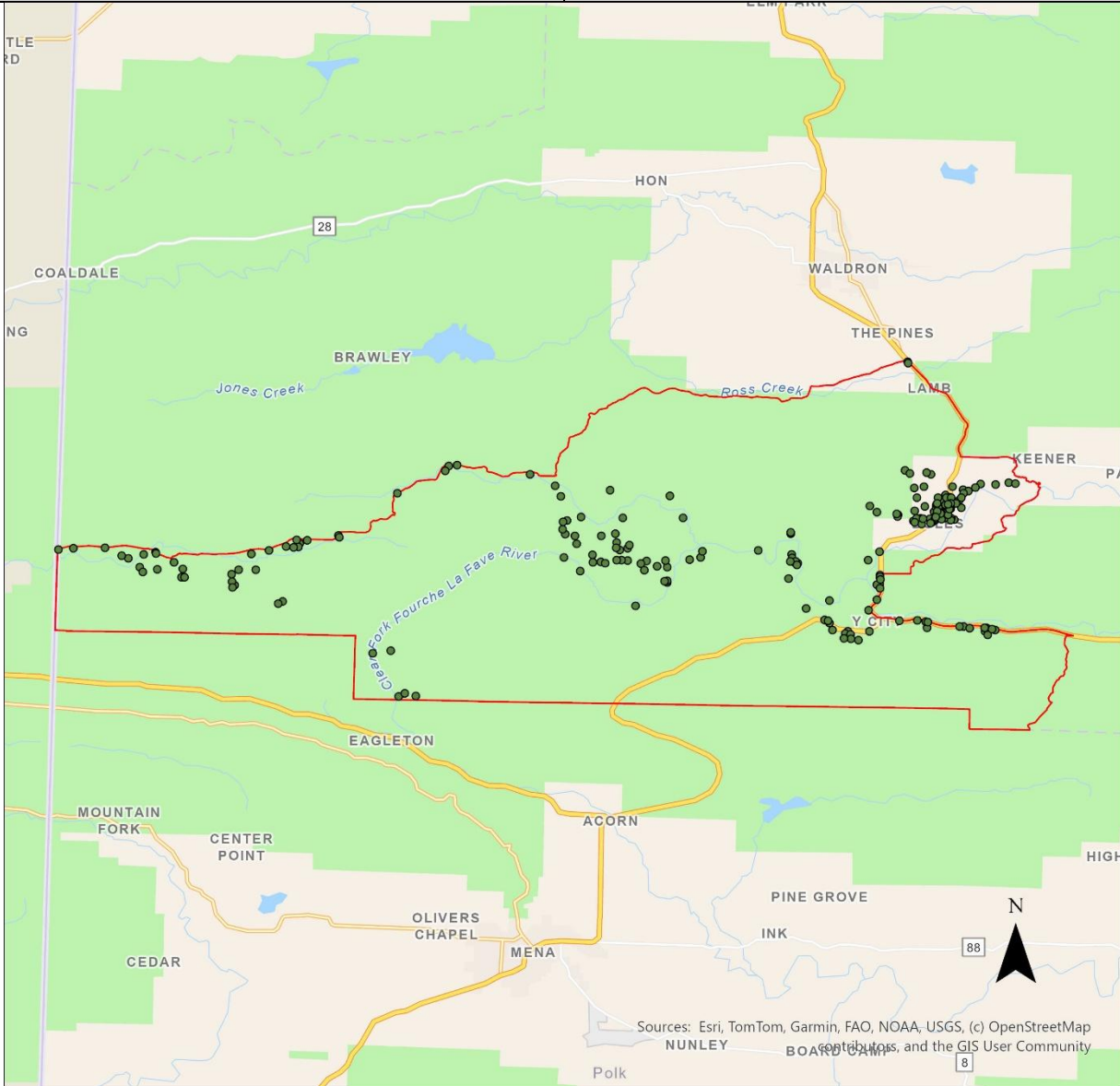
Technology: **LEO Satellite**

Total Cost of Project: **\$615,537.58**

Requested Grant Amount: **\$160,039.77**

Committed Match Amount: **\$455,497.81**

Legislative Districts: **H52, H86, S5**



0 15.68 31.36 Miles

- PAF161_Locations
- ▭ PAF_161_Boundary

Project Area Footprint (PAF) ID: 176

Selected ISP: **Space Exploration Technologies Corp.**

Number of BSLs: **366**

Grant Cost per BSL: **\$781.58**

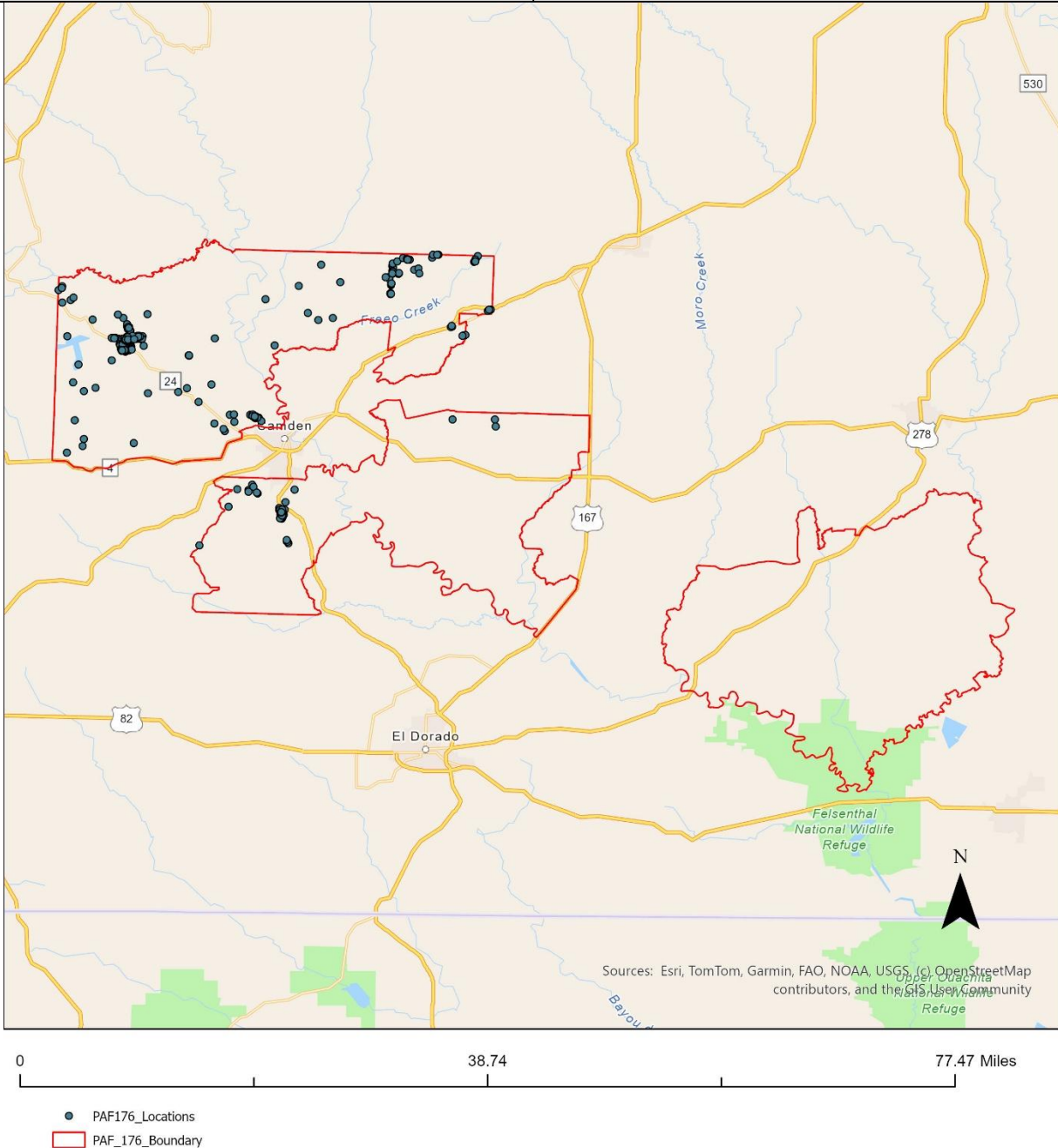
Technology: **LEO Satellite**

Total Cost of Project: **\$1,100,222.65**

Requested Grant Amount: **\$286,057.89**

Committed Match Amount: **\$814,164.76**

Legislative Districts: **H89, H94, H95, H96, H97, H98, S1, S2, S3**



Project Area Footprint (PAF) ID: 179

Selected ISP: **Space Exploration Technologies Corp.**

Number of BSLs: **9**

Grant Cost per BSL: **\$675.00**

Technology: **LEO Satellite**

Total Cost of Project: **\$23,365.38**

Requested Grant Amount: **\$6,075.00**

Committed Match Amount: **\$17,290.38**

Legislative Districts: **H96, H98, S2**



Sources: Esri, TomTom, Garmin, FAO, NOAA, USGS, (c) OpenStreetMap contributors, and the GIS User Community



- PAF179_Locations
- PAF_179_Boundary

Project Area Footprint (PAF) ID: 180

Selected ISP: **Space Exploration Technologies Corp.**

Number of BSLs: **24**

Grant Cost per BSL: **\$750.00**

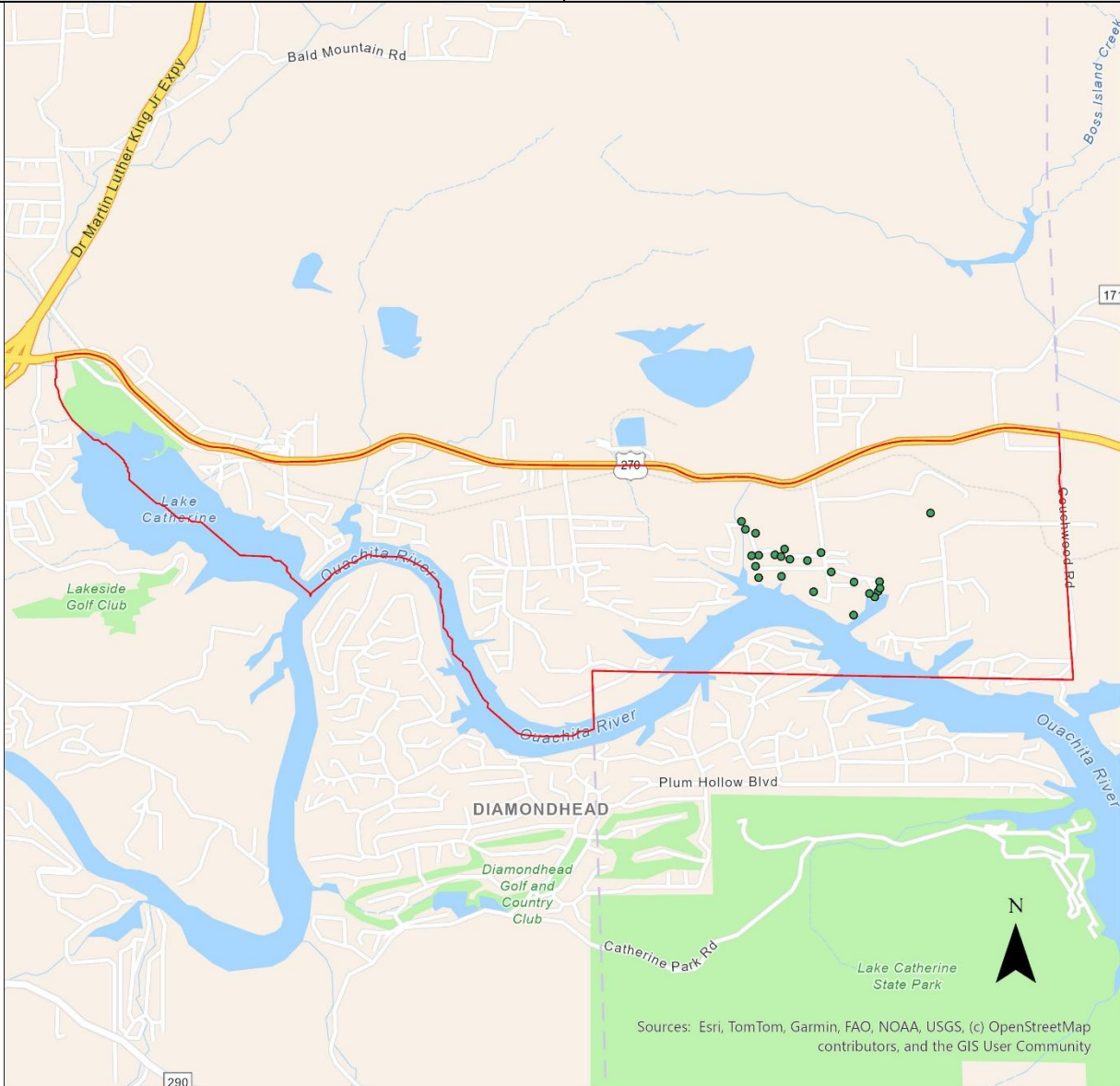
Technology: **LEO Satellite**

Total Cost of Project: **\$69,230.77**

Requested Grant Amount: **\$18,000.00**

Committed Match Amount: **\$51,230.77**

Legislative Districts: **H29, H84, H90, S7**



0 2.44 4.89 Miles

- PAF180_Locations
- PAF_180_Boundary

Project Area Footprint (PAF) ID: 188

Selected ISP: **Space Exploration Technologies Corp.**

Number of BSLs: **39**

Grant Cost per BSL: **\$750.00**

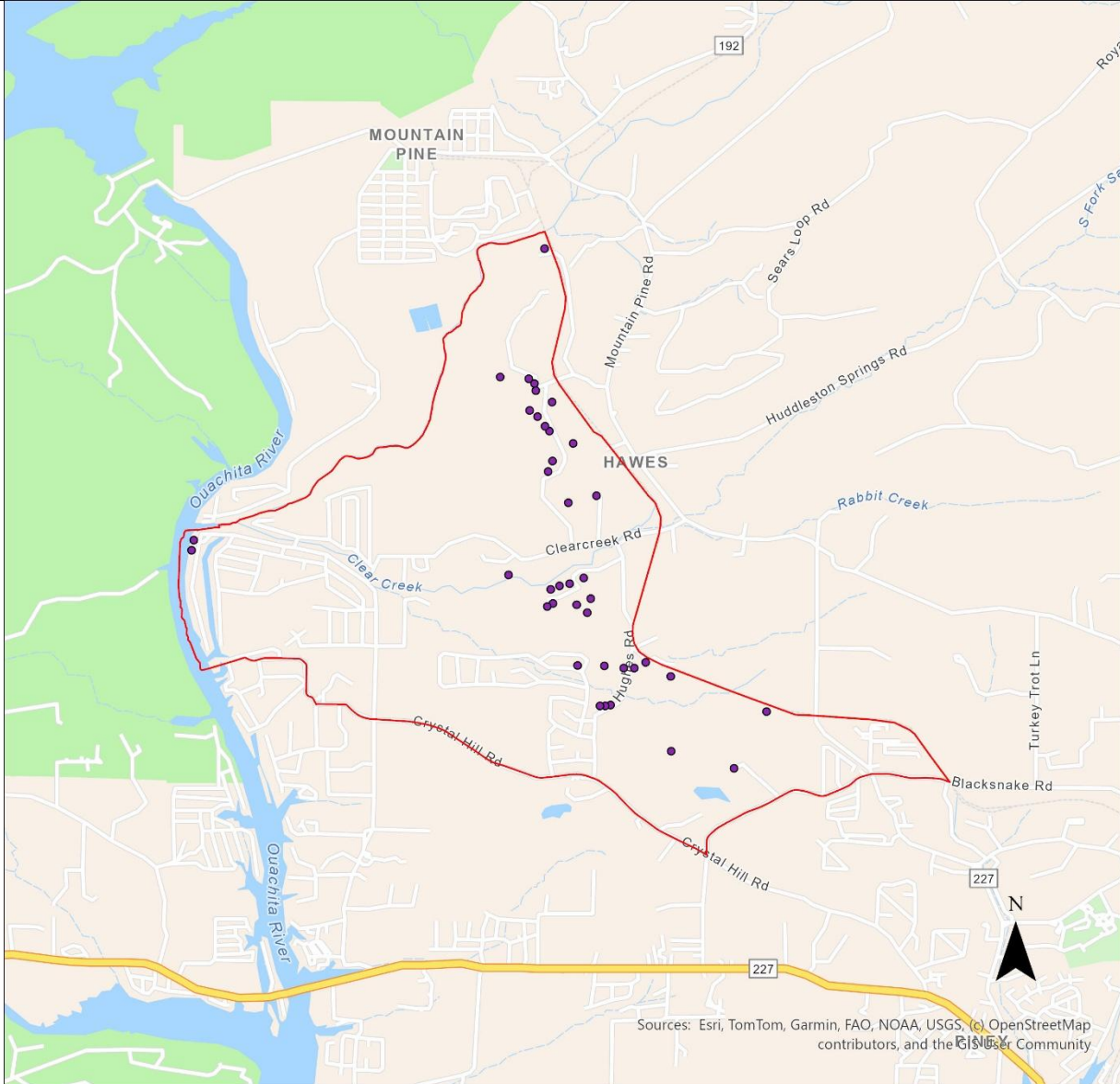
Technology: **LEO Satellite**

Total Cost of Project: **\$112,500.00**

Requested Grant Amount: **\$29,250.00**

Committed Match Amount: **\$83,250.00**

Legislative Districts: **H85, S6**



0 2.72 5.45 Miles

- PAF188_Locations
- PAF_188_Boundary

Project Area Footprint (PAF) ID: 191

Selected ISP: **Space Exploration Technologies Corp.**

Number of BSLs: **730**

Grant Cost per BSL: **\$728.54**

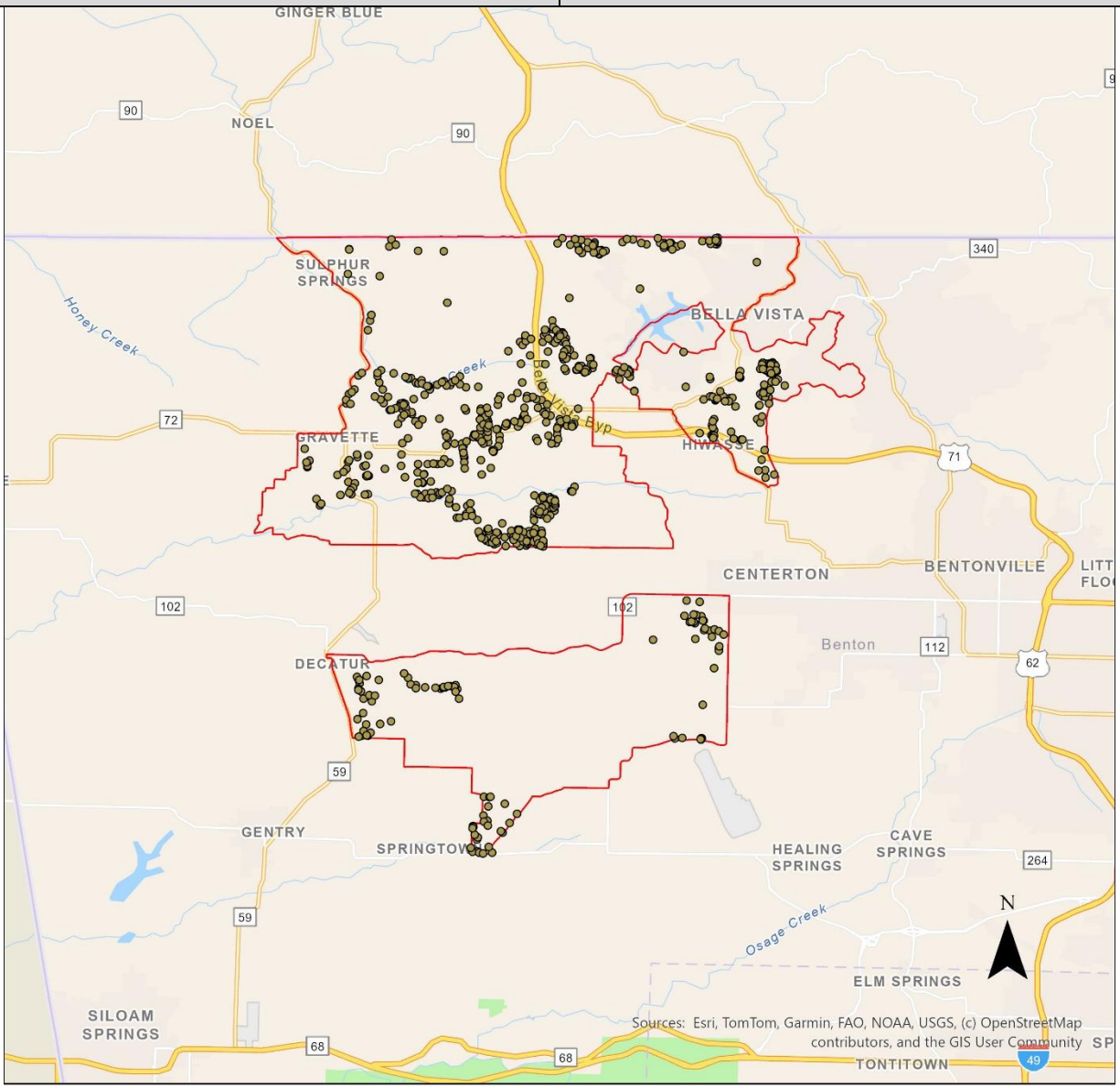
Technology: **LEO Satellite**

Total Cost of Project: **\$2,045,526.15**

Requested Grant Amount: **\$531,836.80**

Committed Match Amount: **\$1,513,689.35**

Legislative Districts: **H10, H12, H14, H16, H17, S33, S34, S35**



0 13.3 26.6 Miles

- PAF191_Locations
- ▭ PAF_191_Boundary

Project Area Footprint (PAF) ID: 192

Selected ISP: **Space Exploration Technologies Corp.**

Number of BSLs: **10**

Grant Cost per BSL: **\$681.82**

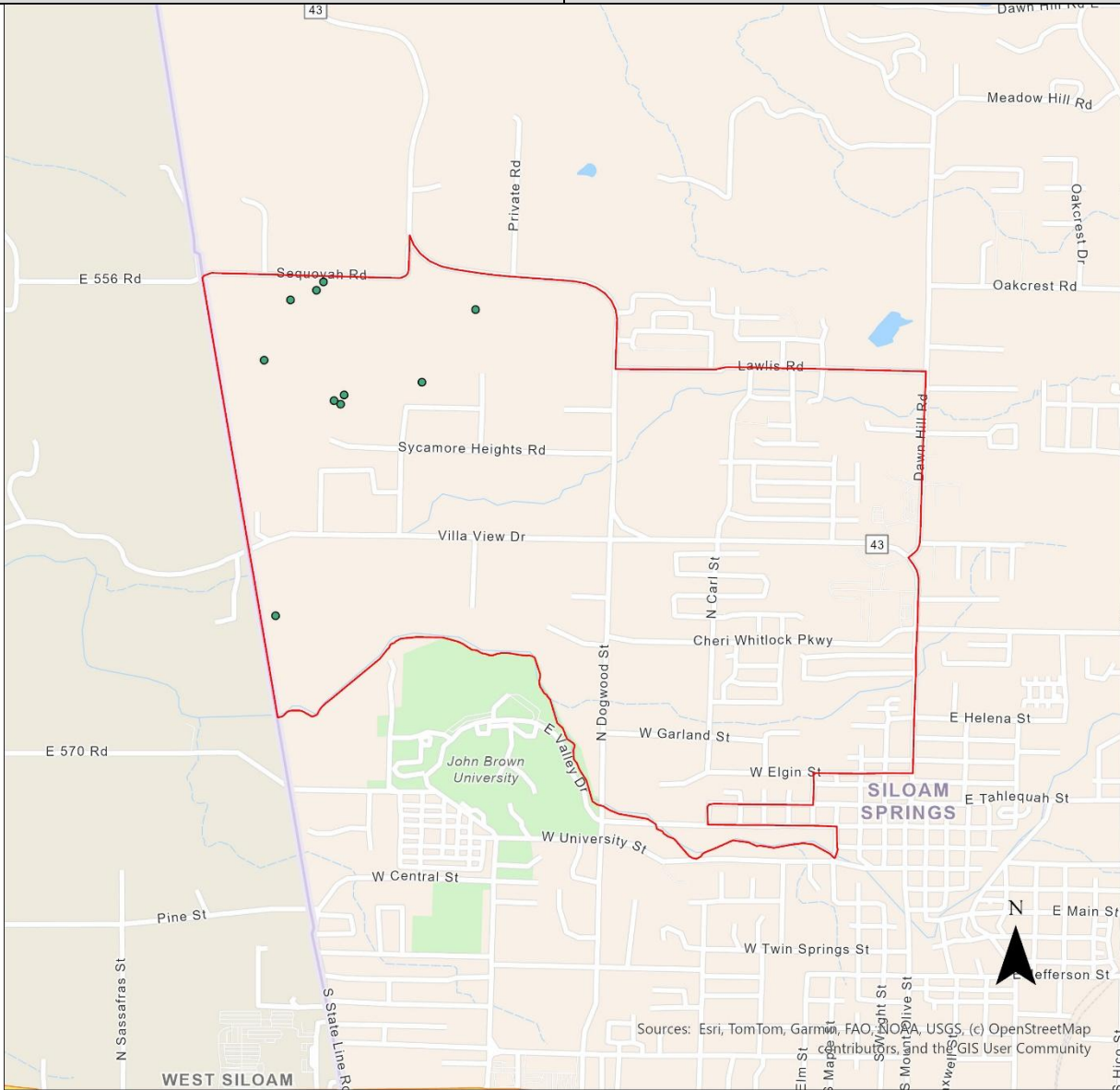
Technology: **LEO Satellite**

Total Cost of Project: **\$26,223.77**

Requested Grant Amount: **\$6,818.18**

Committed Match Amount: **\$19,405.59**

Legislative Districts: **H17, S35**



0 1.45 2.9 Miles

- PAF192_Locations
- PAF_192_Boundary

Project Area Footprint (PAF) ID: 199

Selected ISP: **Space Exploration Technologies Corp.**

Number of BSLs: **459**

Grant Cost per BSL: **\$780.06**

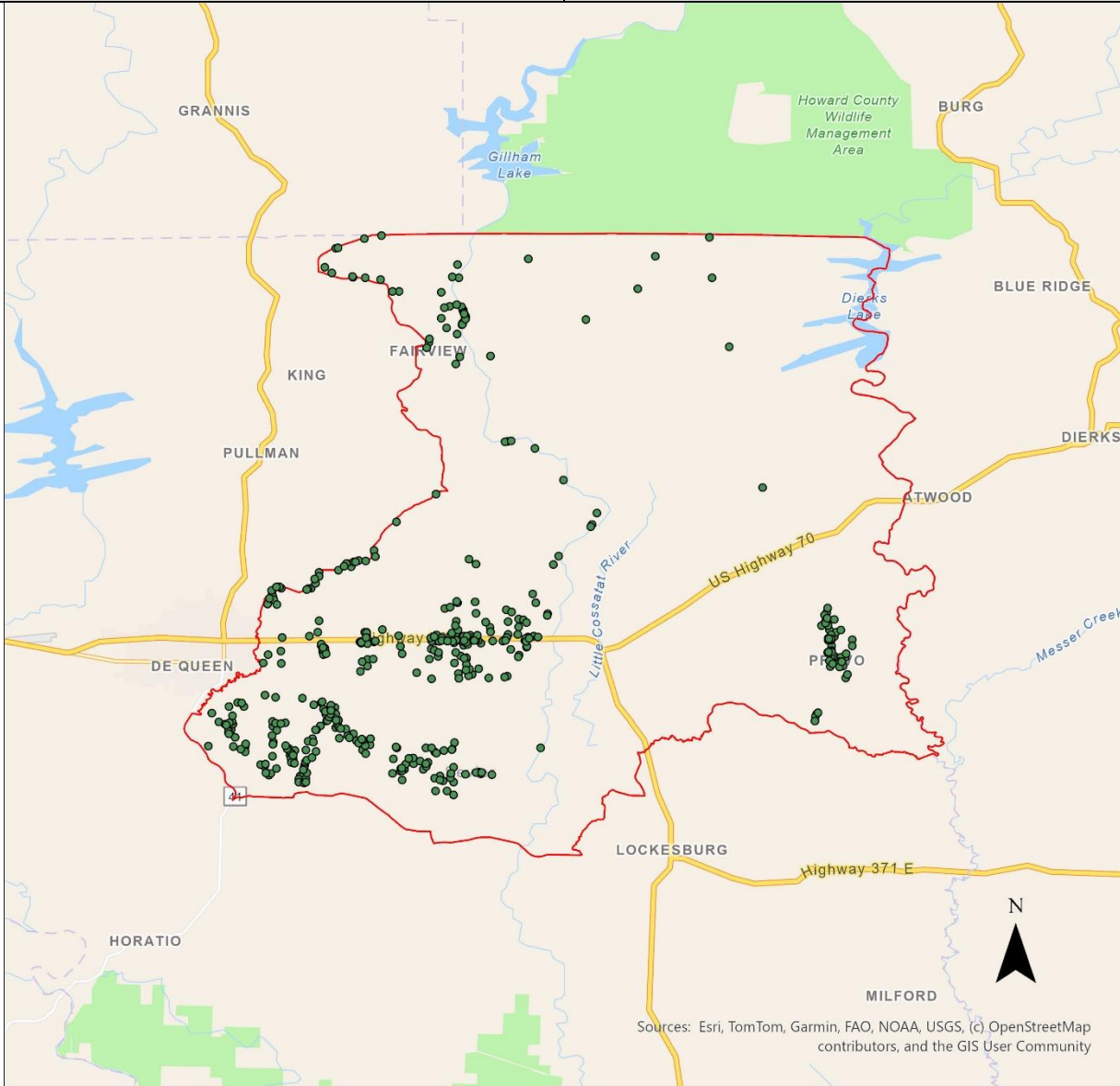
Technology: **LEO Satellite**

Total Cost of Project: **\$1,377,111.73**

Requested Grant Amount: **\$358,049.05**

Committed Match Amount: **\$1,019,062.68**

Legislative Districts: **H86, H87, S4, S5**



Sources: Esri, TomTom, Garmin, FAO, NOAA, USGS, (c) OpenStreetMap contributors, and the GIS User Community



- PAF199_Locations
- PAF_199_Boundary

Project Area Footprint (PAF) ID: 200

Selected ISP: **Space Exploration Technologies Corp.**

Number of BSLs: **38**

Grant Cost per BSL: **\$750.00**

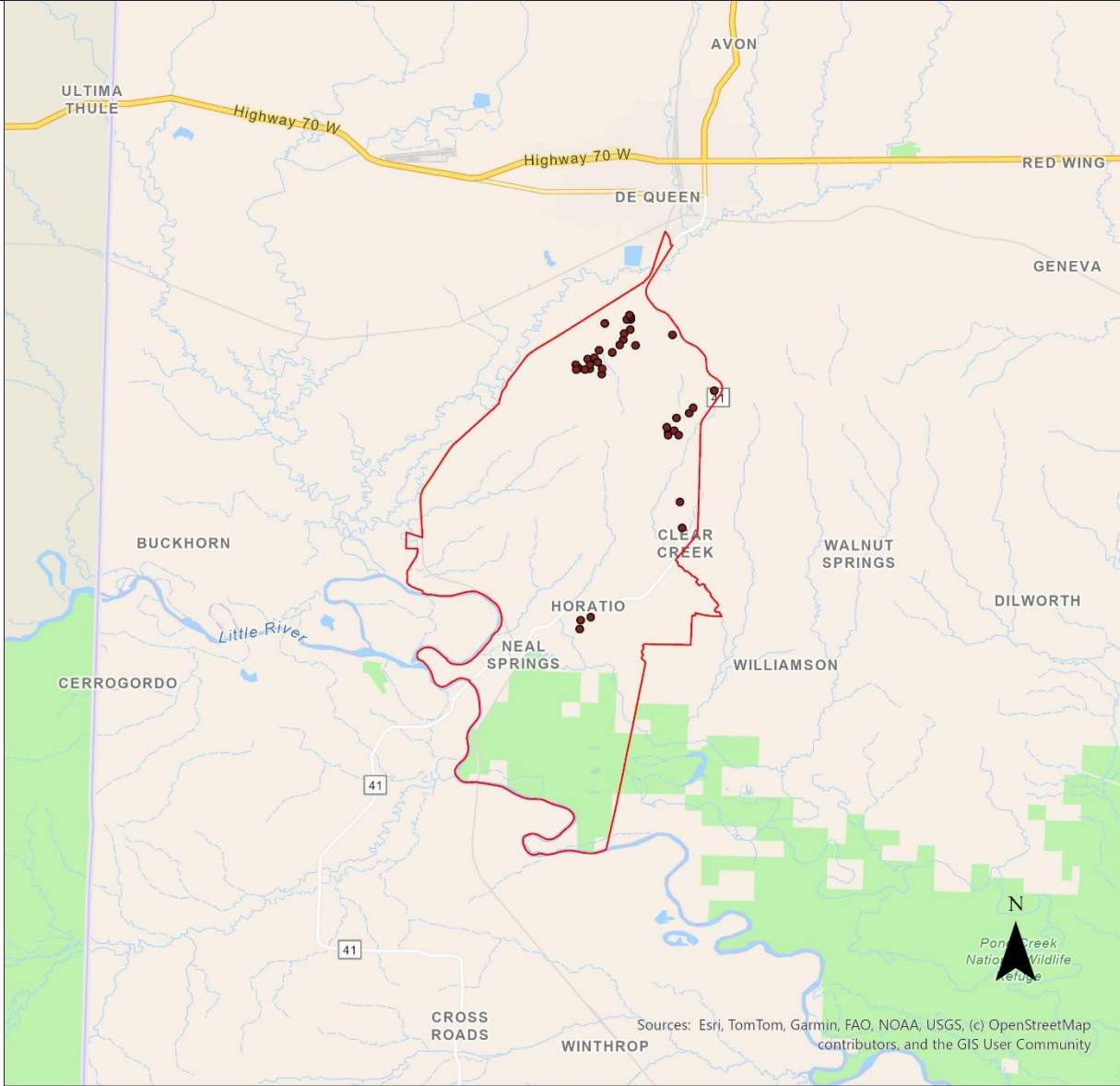
Technology: **LEO Satellite**

Total Cost of Project: **\$109,615.38**

Requested Grant Amount: **\$28,500.00**

Committed Match Amount: **\$81,115.38**

Legislative Districts: **H87, S4**



0 8.3 16.6 Miles

- PAF200_Locations
- PAF_200_Boundary

Project Area Footprint (PAF) ID: 201

Selected ISP: **Space Exploration Technologies Corp.**

Number of BSLs: **6**

Grant Cost per BSL: **\$750.00**

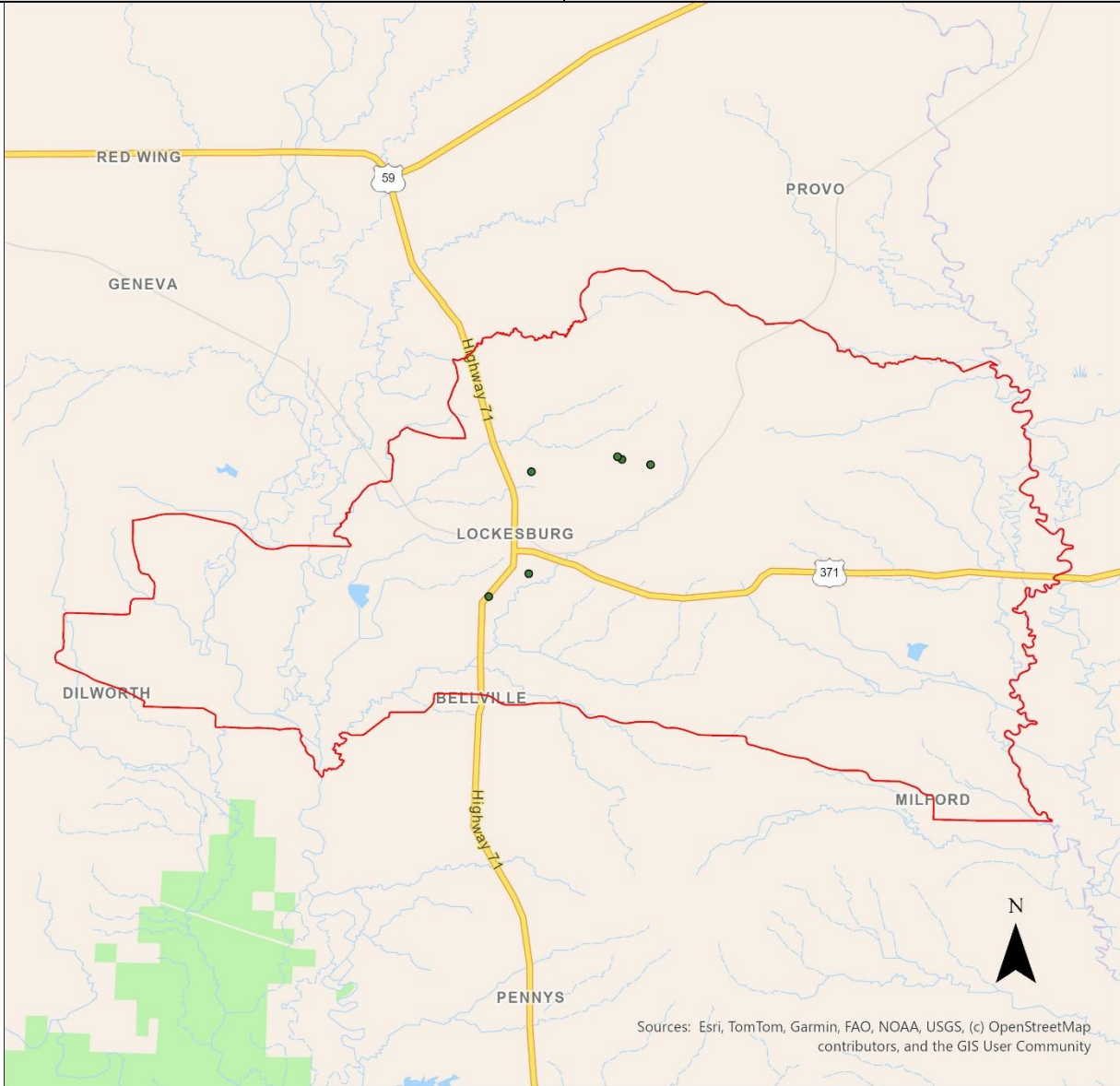
Technology: **LEO Satellite**

Total Cost of Project: **\$17,307.69**

Requested Grant Amount: **\$4,500.00**

Committed Match Amount: **\$12,807.69**

Legislative Districts: **H86, H87, H88, S4**



0 6.79 13.57 Miles

- PAF201_Locations
- PAF_201_Boundary

Project Area Footprint (PAF) ID: 202

Selected ISP: **Space Exploration Technologies Corp.**

Number of BSLs: **3**

Grant Cost per BSL: **\$562.50**

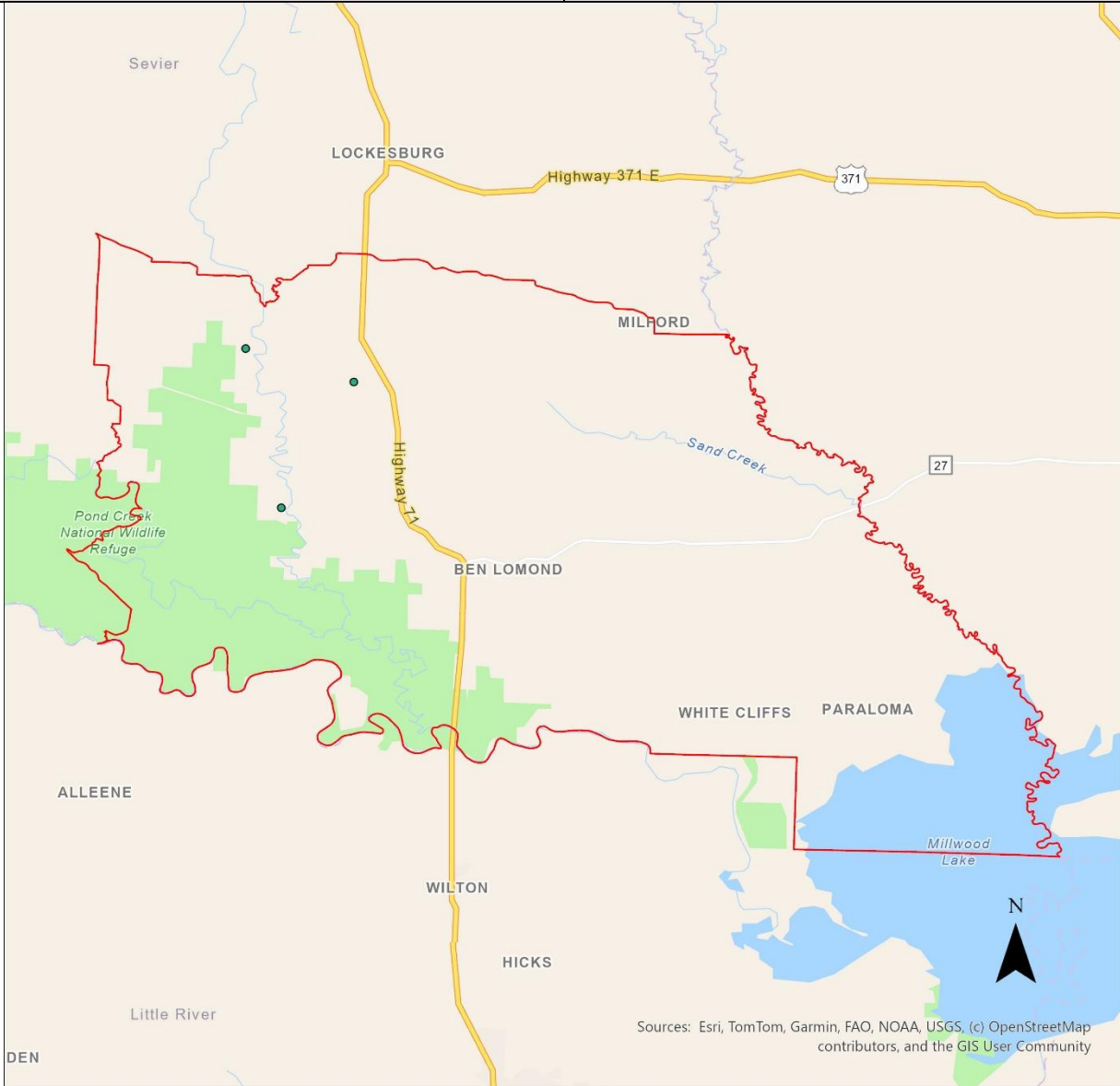
Technology: **LEO Satellite**

Total Cost of Project: **\$6,490.38**

Requested Grant Amount: **\$1,687.50**

Committed Match Amount: **\$4,802.88**

Legislative Districts: **H87, H88, S4**



0 10.66 21.32 Miles

- PAF202_Locations
- PAF_202_Boundary

Project Area Footprint (PAF) ID: 204

Selected ISP: **Space Exploration Technologies Corp.**

Number of BSLs: **78**

Grant Cost per BSL: **\$750.00**

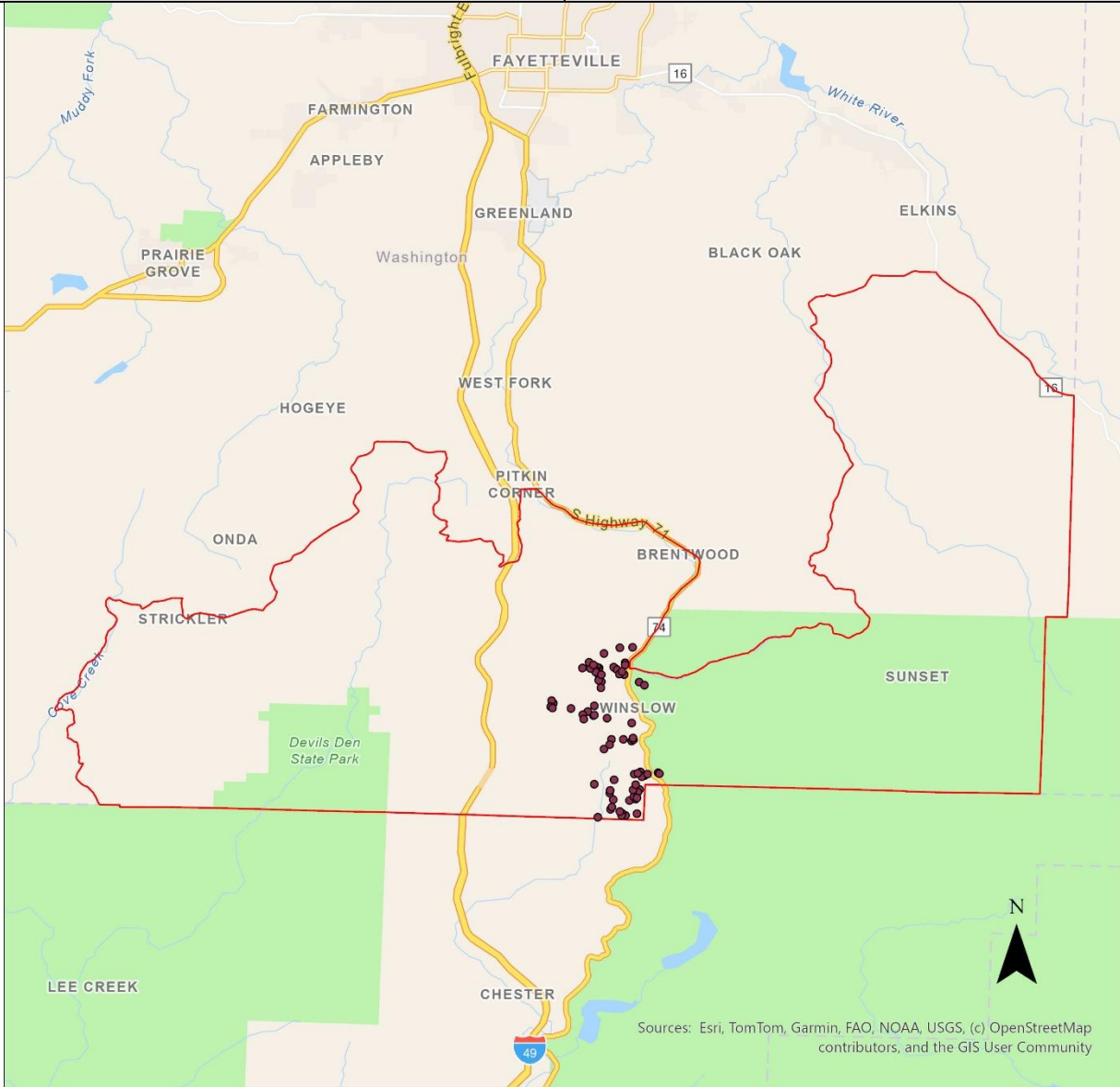
Technology: **LEO Satellite**

Total Cost of Project: **\$225,000.00**


Requested Grant Amount: **\$58,500.00**

Committed Match Amount: **\$166,500.00**

Legislative District: **H23, H24, H25, H26, S28, S29**



Sources: Esri, TomTom, Garmin, FAO, NOAA, USGS, (c) OpenStreetMap contributors, and the GIS User Community



- PAF204_Locations
- ▭ PAF_204_Boundary

Project Area Footprint (PAF) ID: 205

Selected ISP: **Space Exploration Technologies Corp.**

Number of BSLs: **5**

Grant Cost per BSL: **\$750.00**

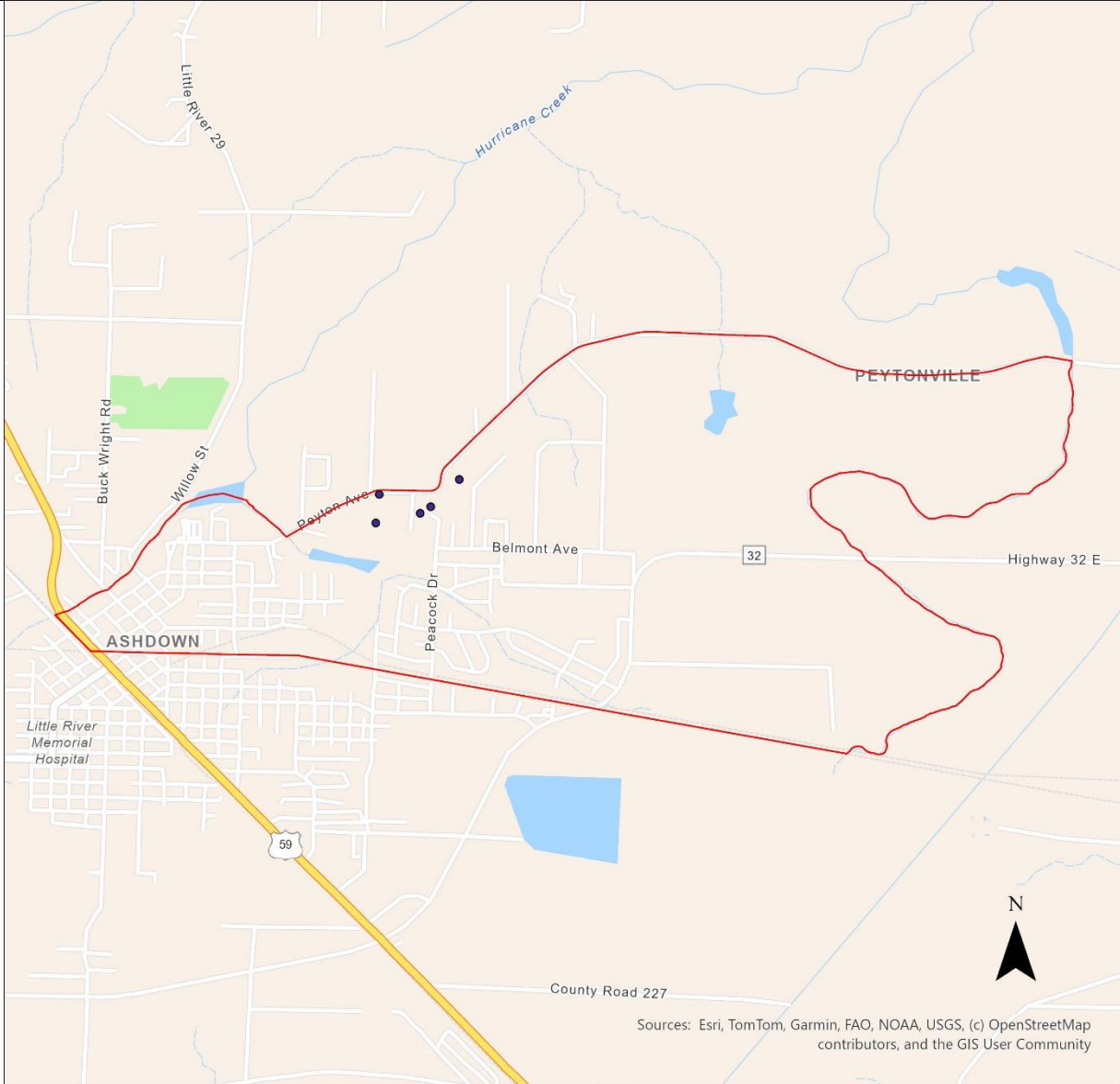
Technology: **LEO Satellite**

Total Cost of Project: **\$14,423.08**

Requested Grant Amount: **\$3,750.00**

Committed Match Amount: **\$10,673.08**

Legislative Districts: **H87, S4**



0 2.26 4.53 Miles

- PAF205_Locations
- ▭ PAF_205_Boundary

Project Area Footprint (PAF) ID: 208

Selected ISP: **Space Exploration Technologies Corp.**

Number of BSLs: **15**

Grant Cost per BSL: **\$800.00**

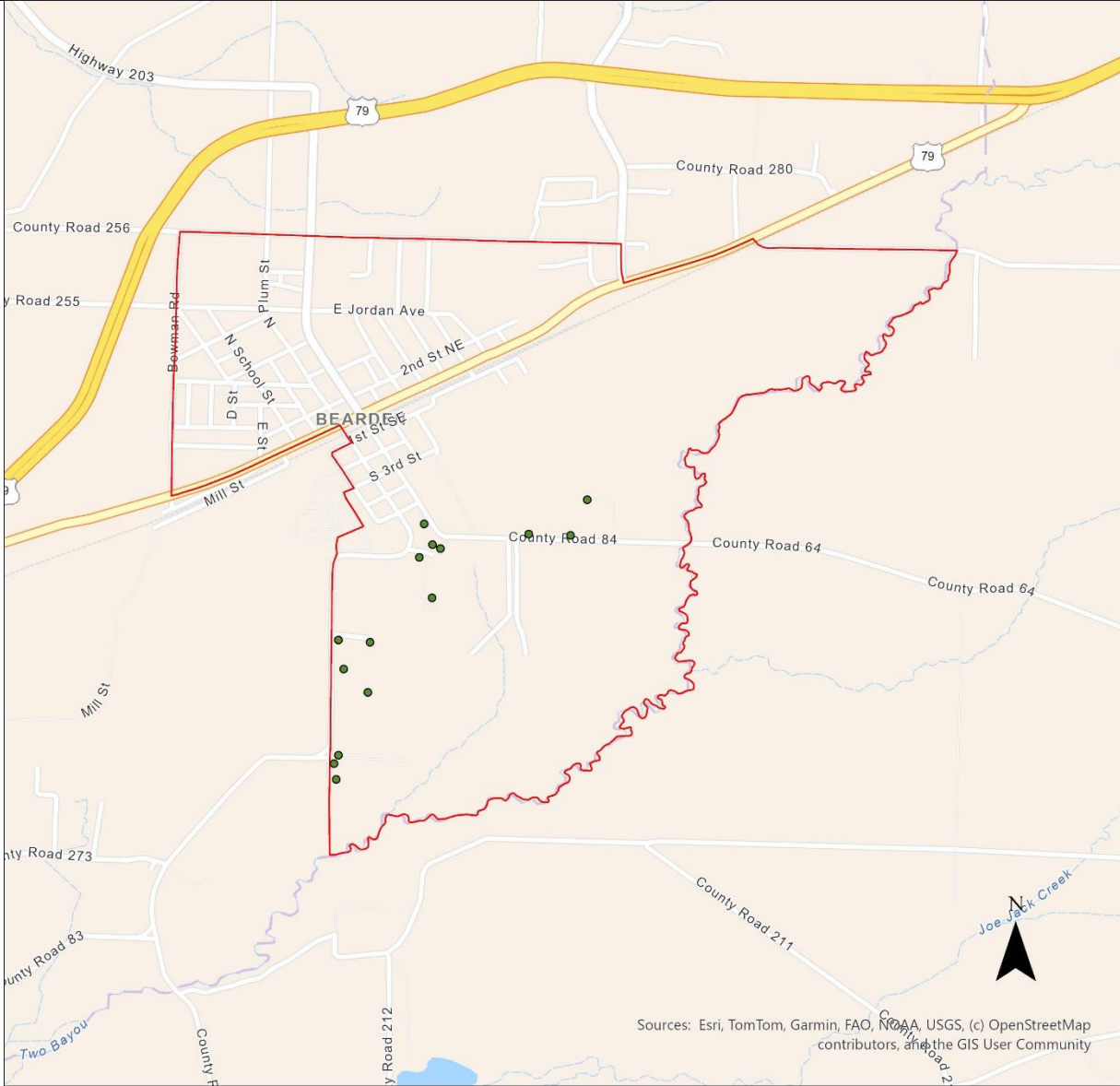
Technology: **LEO Satellite**

Total Cost of Project: **\$46,153.85**


Requested Grant Amount: **\$12,000.00**

Committed Match Amount: **\$34,153.85**

Legislative Districts: **H96, S2**



Sources: Esri, TomTom, Garmin, FAO, NOAA, USGS, (c) OpenStreetMap contributors, and the GIS User Community



- PAF208_Locations
- ▭ PAF_208_Boundary

Project Area Footprint (PAF) ID: 209

Selected ISP: **Space Exploration Technologies Corp.**

Number of BSLs: **14**

Grant Cost per BSL: **\$750.00**

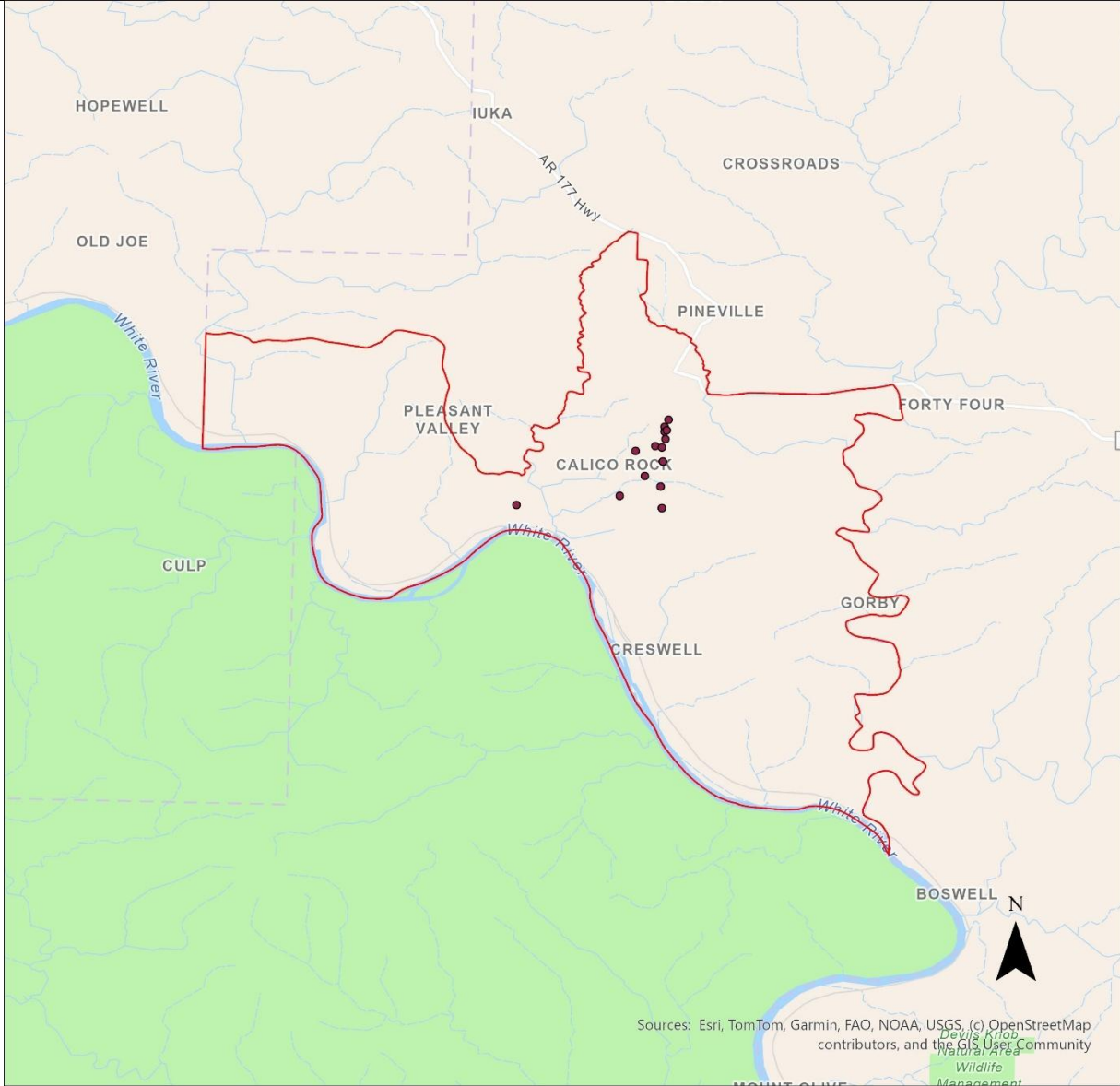
Technology: **LEO Satellite**

Total Cost of Project: **\$40,384.62**

Requested Grant Amount: **\$10,500.00**

Committed Match Amount: **\$29,884.62**

Legislative Districts: **H4, H27, S23, S24**



0 7.14 14.27 Miles

- PAF209_Locations
- PAF_209_Boundary

Project Area Footprint (PAF) ID: 210

Selected ISP: **Space Exploration Technologies Corp.**

Number of BSLs: **7**

Grant Cost per BSL: **\$750.00**

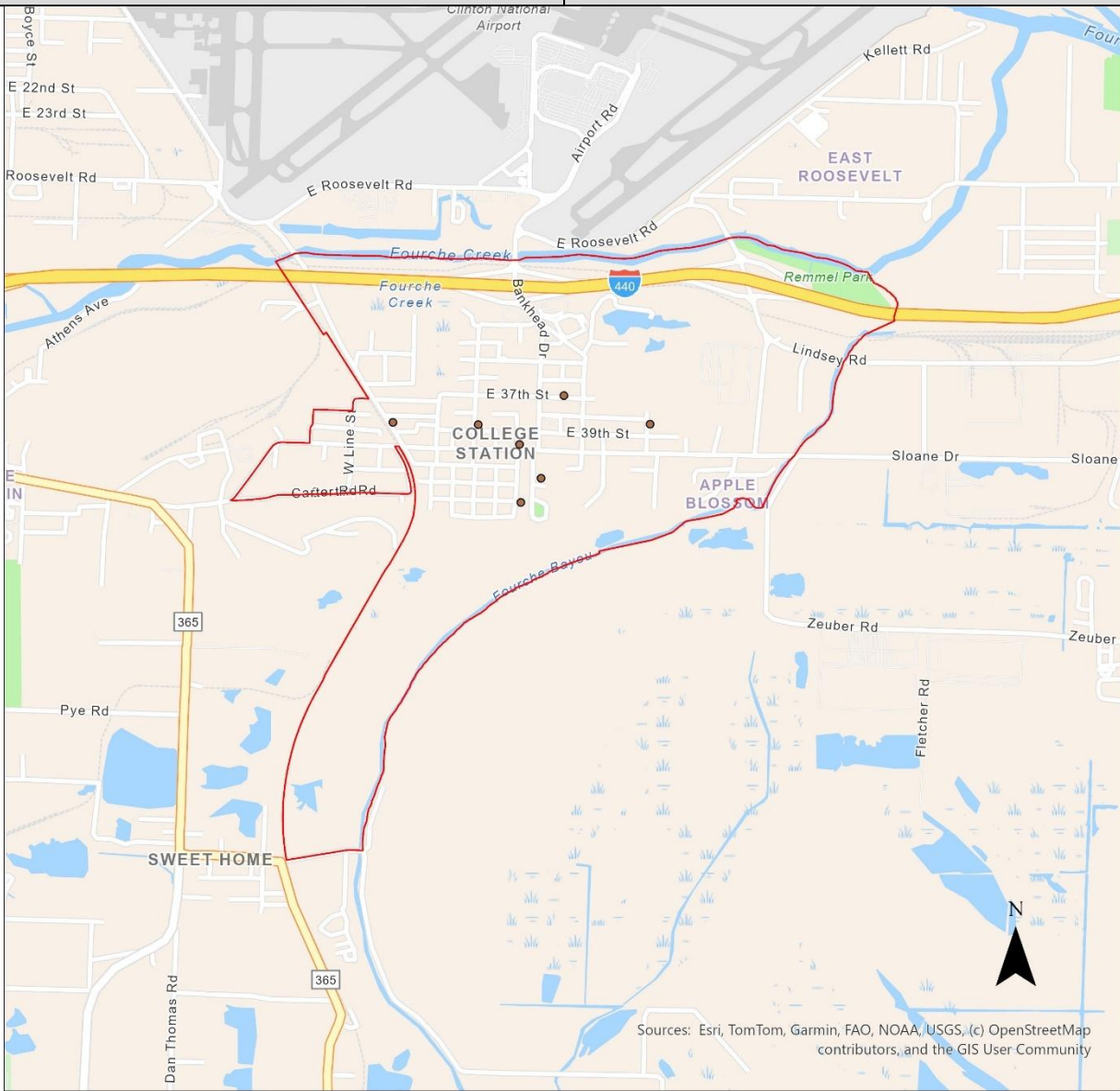
Technology: **LEO Satellite**

Total Cost of Project: **\$20,192.31**

Requested Grant Amount: **\$5,250.00**

Committed Match Amount: **\$14,942.31**

Legislative Districts: **H80, S12**



0 1.8 3.6 Miles

- PAF210_Locations
- ▭ PAF_210_Boundary

Project Area Footprint (PAF) ID: 211

Selected ISP: **Space Exploration Technologies Corp.**

Number of BSLs: **25**

Grant Cost per BSL: **\$694.44**

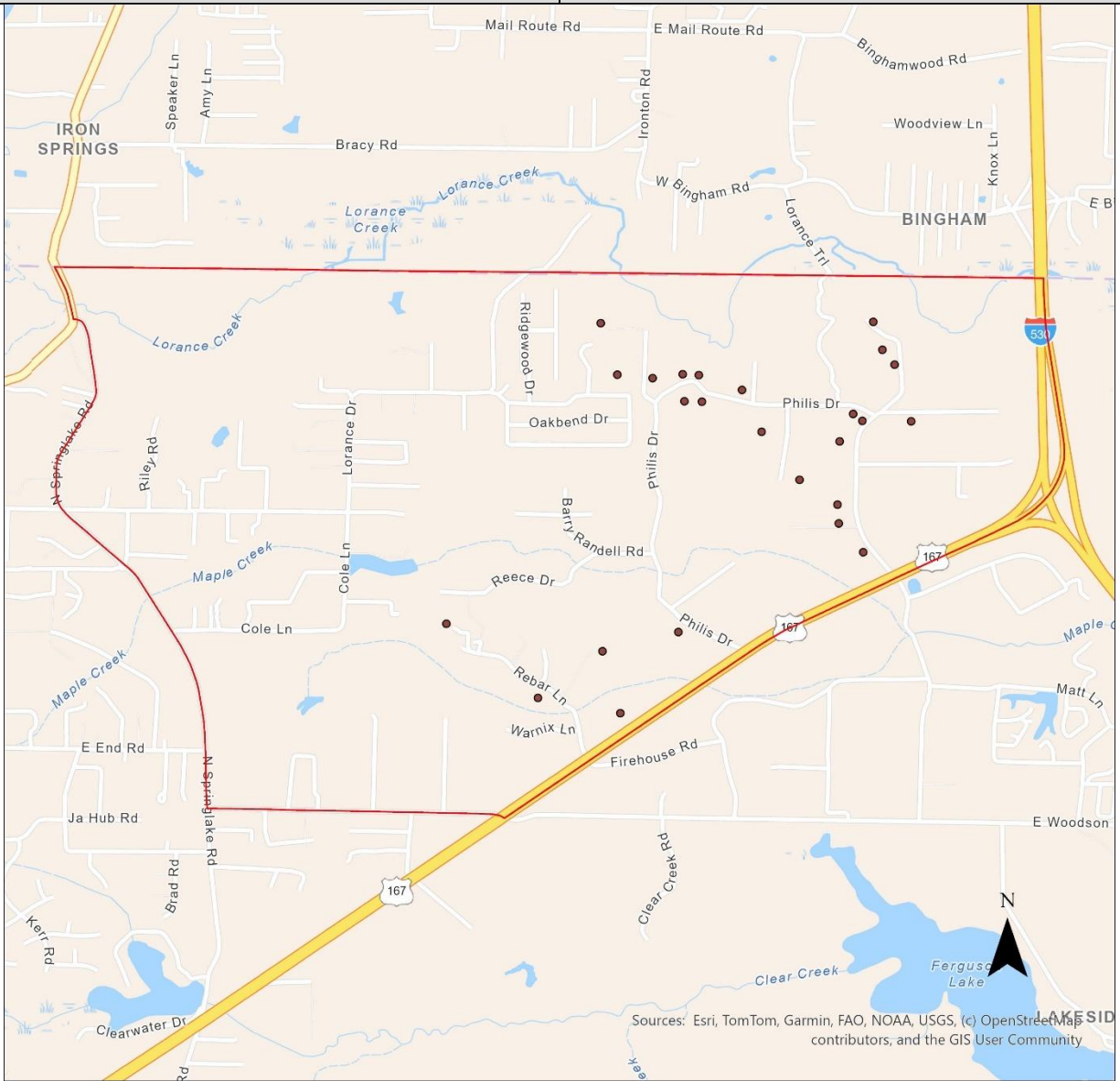
Technology: **LEO Satellite**

Total Cost of Project: **\$66,773.50**

Requested Grant Amount: **\$17,361.11**

Committed Match Amount: **\$49,412.39**

Legislative Districts: **H92, S7, S12**



0 2.06 4.11 Miles

- PAF211_Locations
- ▭ PAF_211_Boundary

Project Area Footprint (PAF) ID: 215

Selected ISP: **Space Exploration Technologies Corp.**

Number of BSLs: **598**

Grant Cost per BSL: **\$756.94**

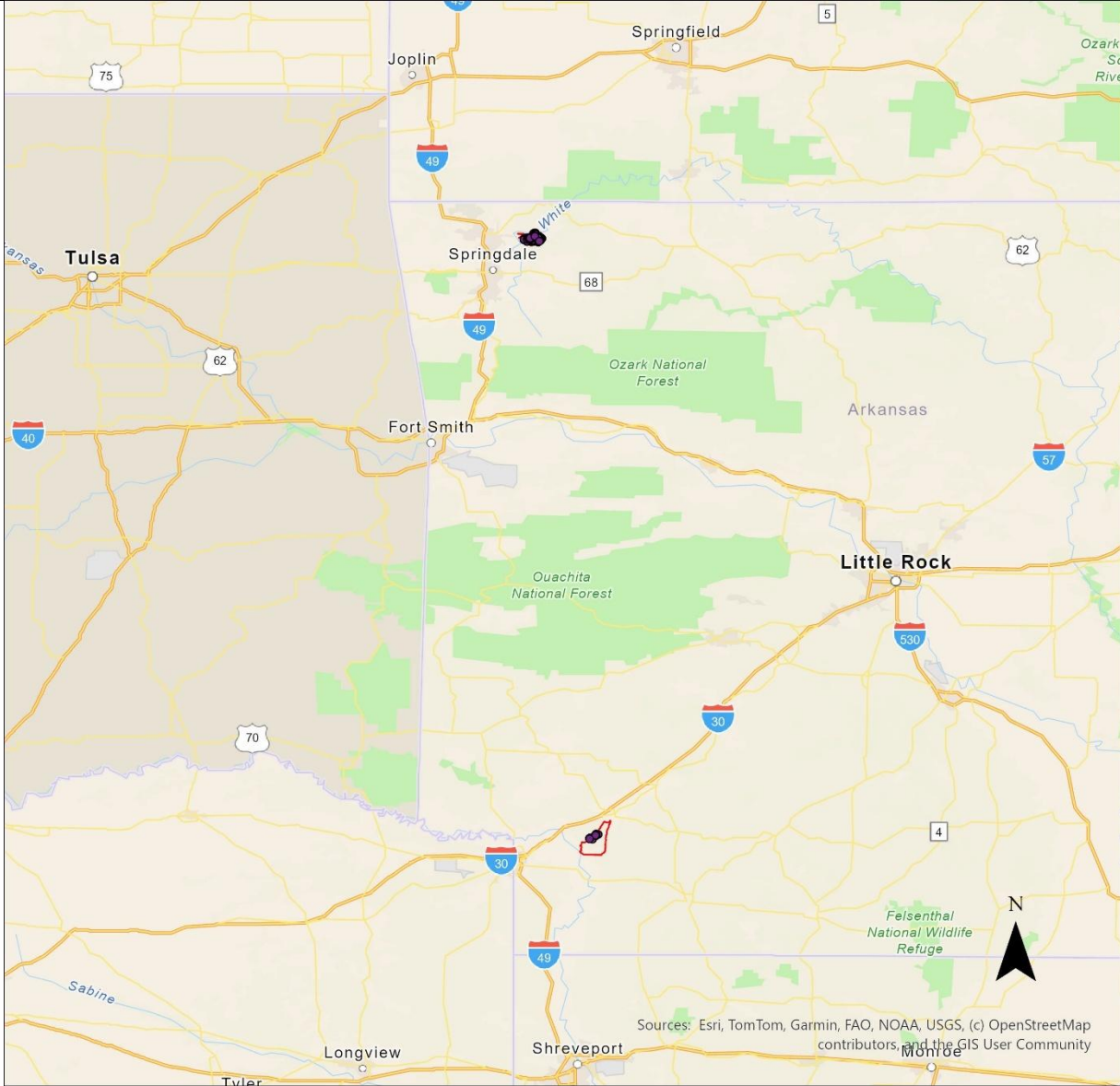
Technology: **LEO Satellite**

Total Cost of Project: **\$1,740,972.23**

Requested Grant Amount: **\$452,652.78**

Committed Match Amount: **\$1,288,319.45**

Legislative Districts: **H7, H88, H99, S3, S4, S32**



0 158.22 316.45 Miles

- PAF215_Locations
- ▭ PAF_215_Boundary

Sources: Esri, TomTom, Garmin, FAO, NOAA, USGS, (c) OpenStreetMap contributors, and the GIS User Community

Project Area Footprint (PAF) ID: 218

Selected ISP: **Space Exploration Technologies Corp.**

Number of BSLs: **77**

Grant Cost per BSL: **\$768.99**

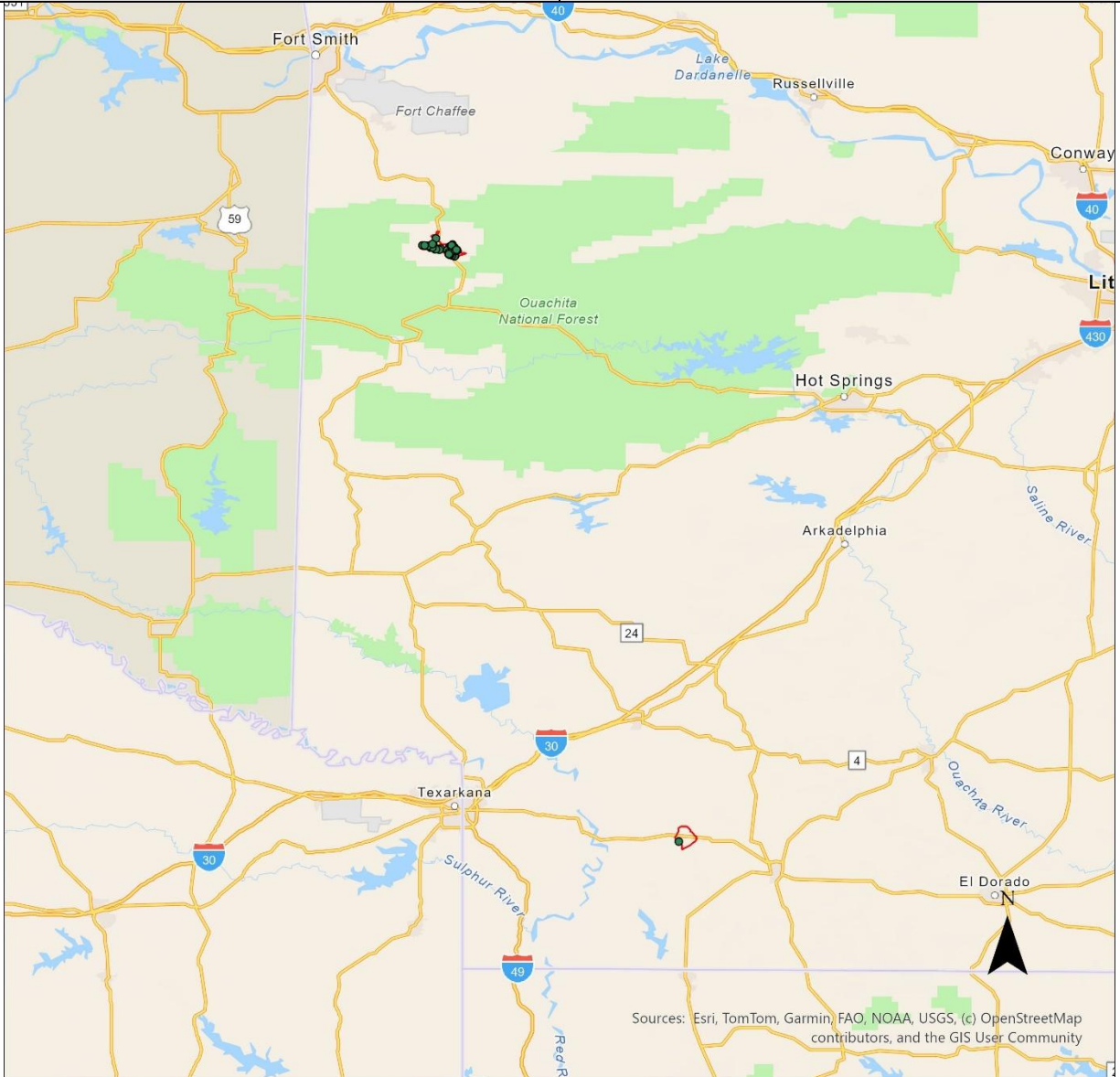
Technology: **LEO Satellite**

Total Cost of Project: **\$227,738.58**


Requested Grant Amount: **\$59,212.03**

Committed Match Amount: **\$168,526.55**

Legislative Districts: **H52, H98, S3, S5**



Sources: Esri, TomTom, Garmin, FAO, NOAA, USGS, (c) OpenStreetMap contributors, and the GIS User Community



- PAF218_Locations
- PAF_218_Boundary

Project Area Footprint (PAF) ID: 219

Selected ISP: **Space Exploration Technologies Corp.**

Number of BSLs: **232**

Grant Cost per BSL: **\$771.26**

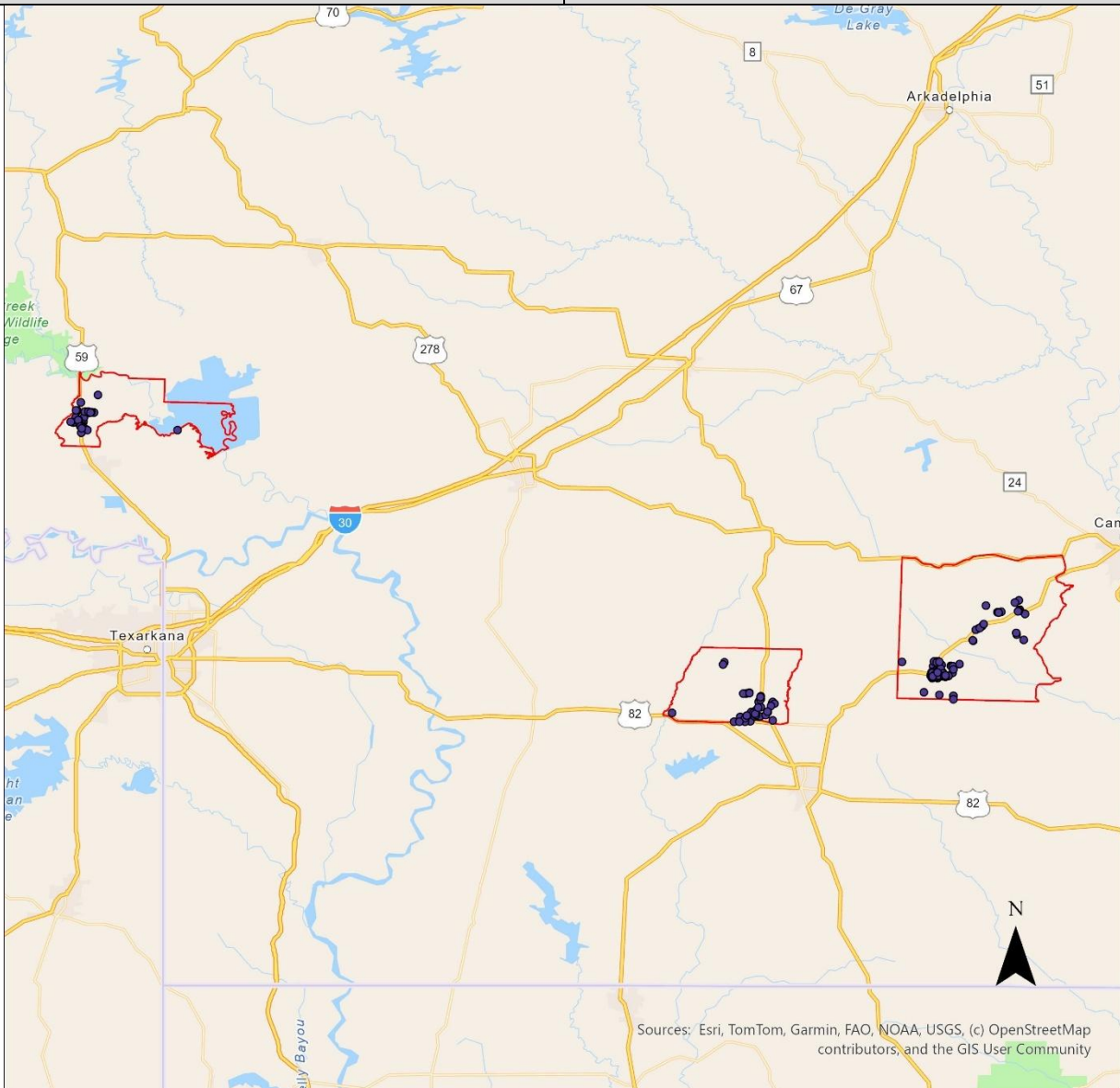
Technology: **LEO Satellite**

Total Cost of Project: **\$688,196.81**

Requested Grant Amount: **\$178,931.17**

Committed Match Amount: **\$509,265.64**

Legislative Districts: **H87, H88, H96, H97, H98, H99, S2, S3, S4**



0 43.08 86.15 Miles

- PAF219_Locations
- ▭ PAF_219_Boundary

Project Area Footprint (PAF) ID: 221

Selected ISP: **Space Exploration Technologies Corp.**

Number of BSLs: **6**

Grant Cost per BSL: **\$642.86**

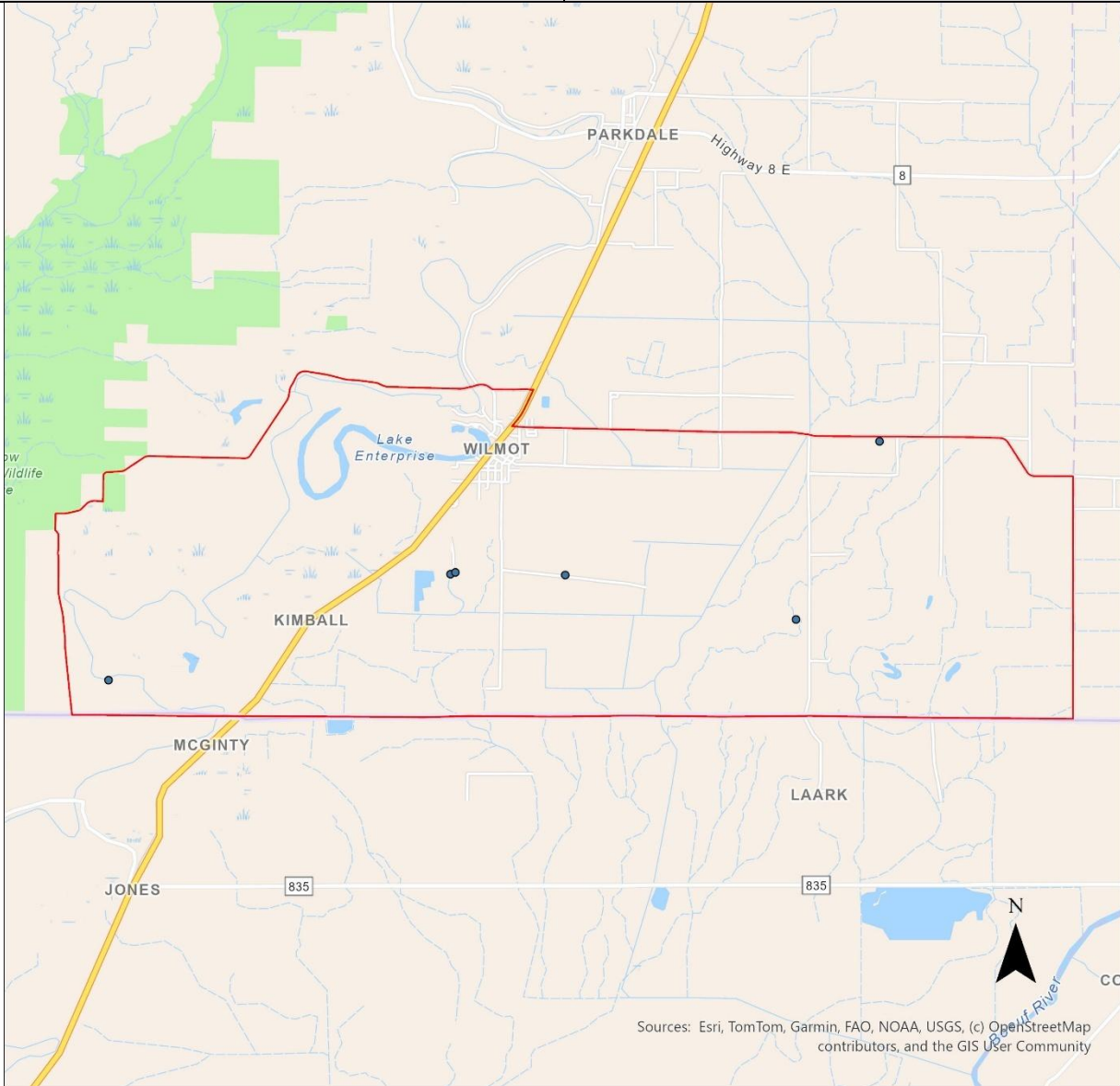
Technology: **LEO Satellite**

Total Cost of Project: **\$14,835.15**

Requested Grant Amount: **\$3,857.14**

Committed Match Amount: **\$10,978.01**

Legislative Districts: **H95, S1**



Sources: Esri, TomTom, Garmin, FAO, NOAA, USGS, (c) OpenStreetMap contributors, and the GIS User Community

0 6.7 13.39 Miles

- PAF221_Locations
- ▭ PAF_221_Boundary

Project Area Footprint (PAF) ID: 223

Selected ISP: **Space Exploration Technologies Corp.**

Number of BSLs: **423**

Grant Cost per BSL: **\$767.16**

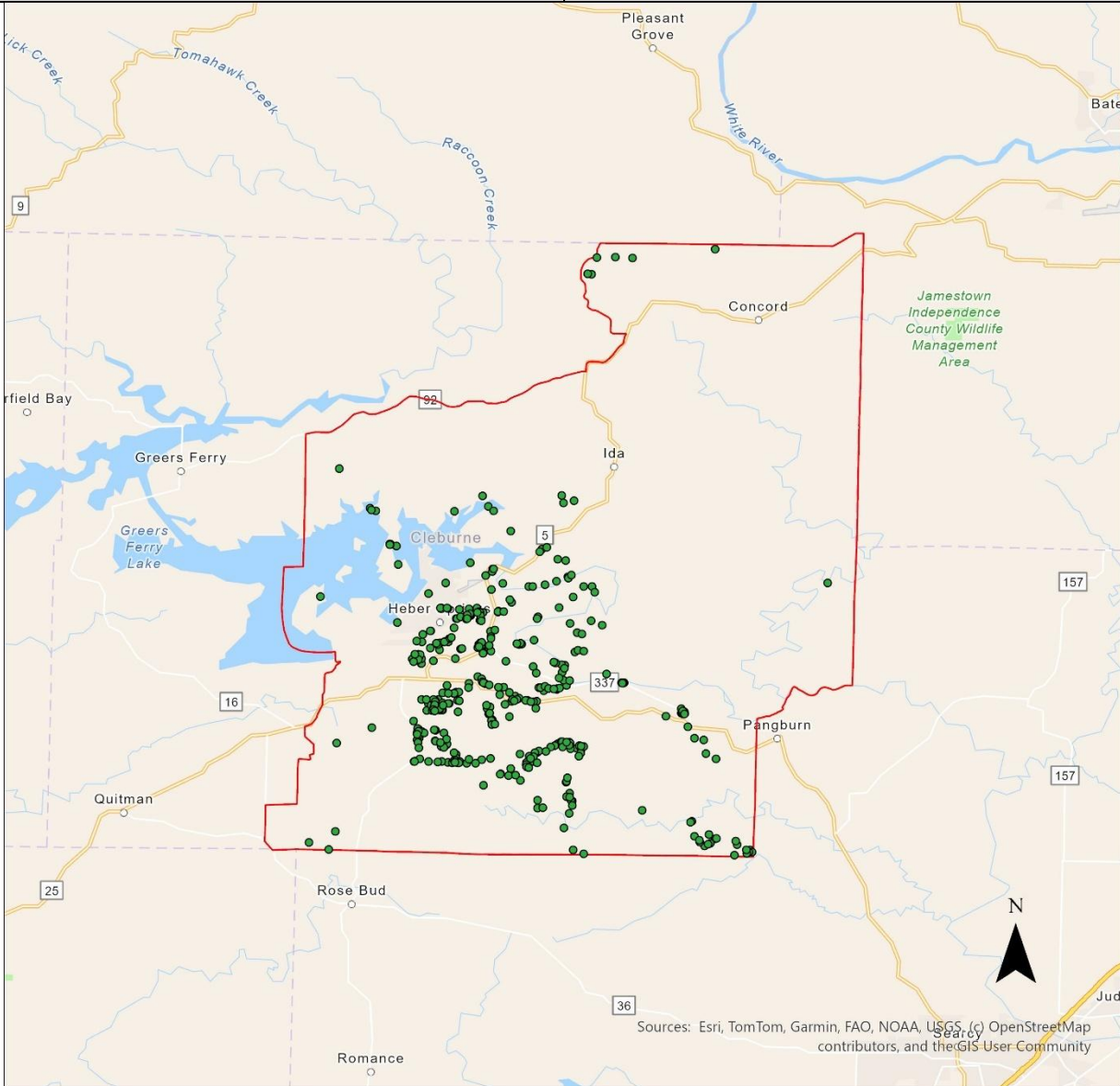
Technology: **LEO Satellite**

Total Cost of Project: **\$1,248,114.35**

Requested Grant Amount: **\$324,509.73**

Committed Match Amount: **\$923,604.62**

Legislative Districts: **H28, H40, H41, H57, S18, S22**



0 19.4 38.8 Miles

- PAF223_Locations
- PAF_223_Boundary

Project Area Footprint (PAF) ID: 230

Selected ISP: **Space Exploration Technologies Corp.**

Number of BSLs: **10**

Grant Cost per BSL: **\$750.00**

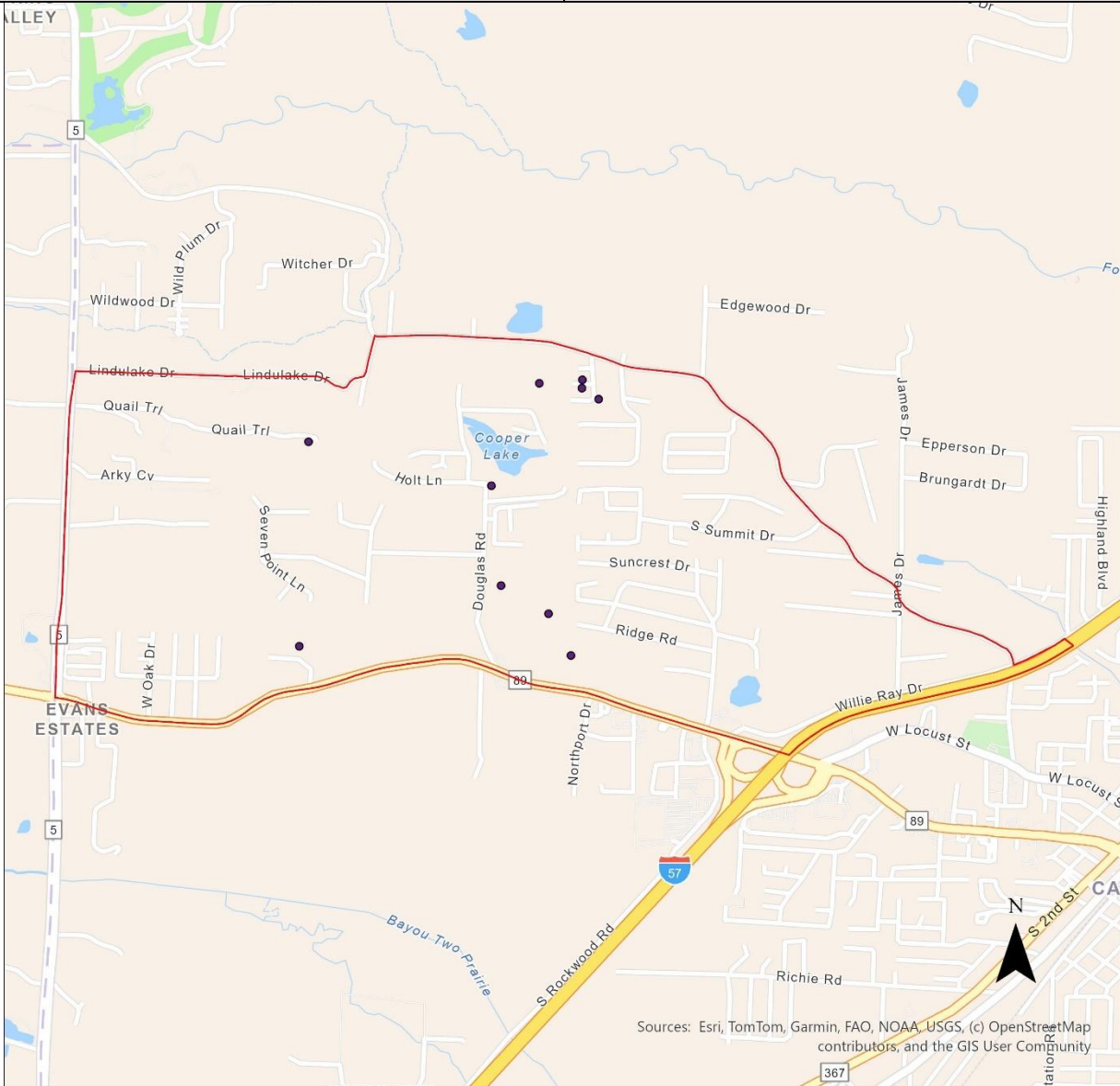
Technology: **LEO Satellite**

Total Cost of Project: **\$28,846.15**

Requested Grant Amount: **\$7,500.00**

Committed Match Amount: **\$21,346.15**

Legislative Districts: **H68, S11**



0 1.79 3.57 Miles

- PAF230_Locations
- ▭ PAF_230_Boundary

Project Area Footprint (PAF) ID: 235

Selected ISP: **Space Exploration Technologies Corp.**

Number of BSLs: **1**

Grant Cost per BSL: **\$750.00**

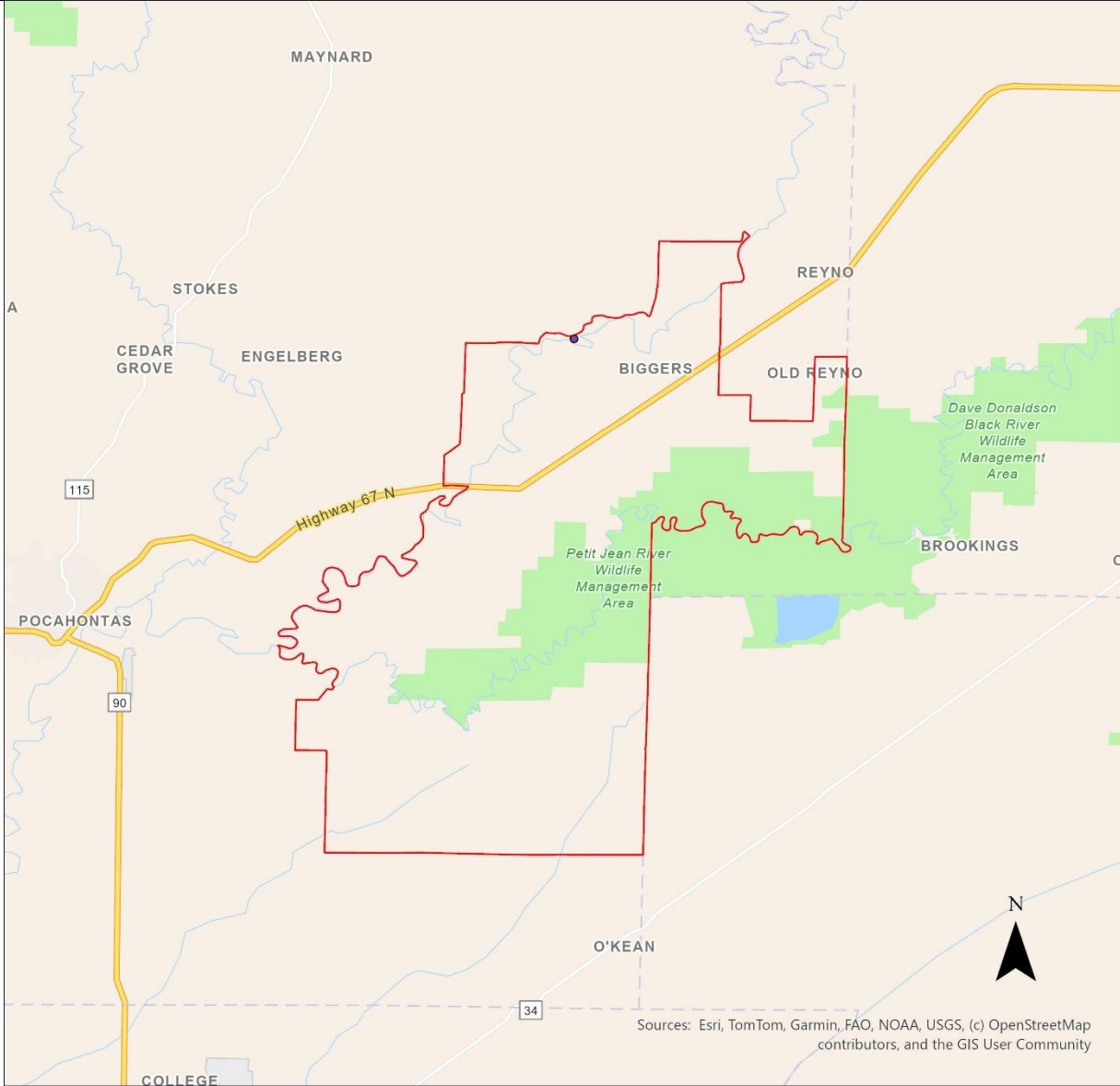
Technology: **LEO Satellite**

Total Cost of Project: **\$2,884.62**

Requested Grant Amount: **\$750.00**

Committed Match Amount: **\$2,134.62**

Legislative Districts: **H1, S21**



0 9.76 19.51 Miles

- PAF235_Locations
- PAF_235_Boundary

Project Area Footprint (PAF) ID: 236

Selected ISP: **Space Exploration Technologies Corp.**

Number of BSLs: **139**

Grant Cost per BSL: **\$734.15**

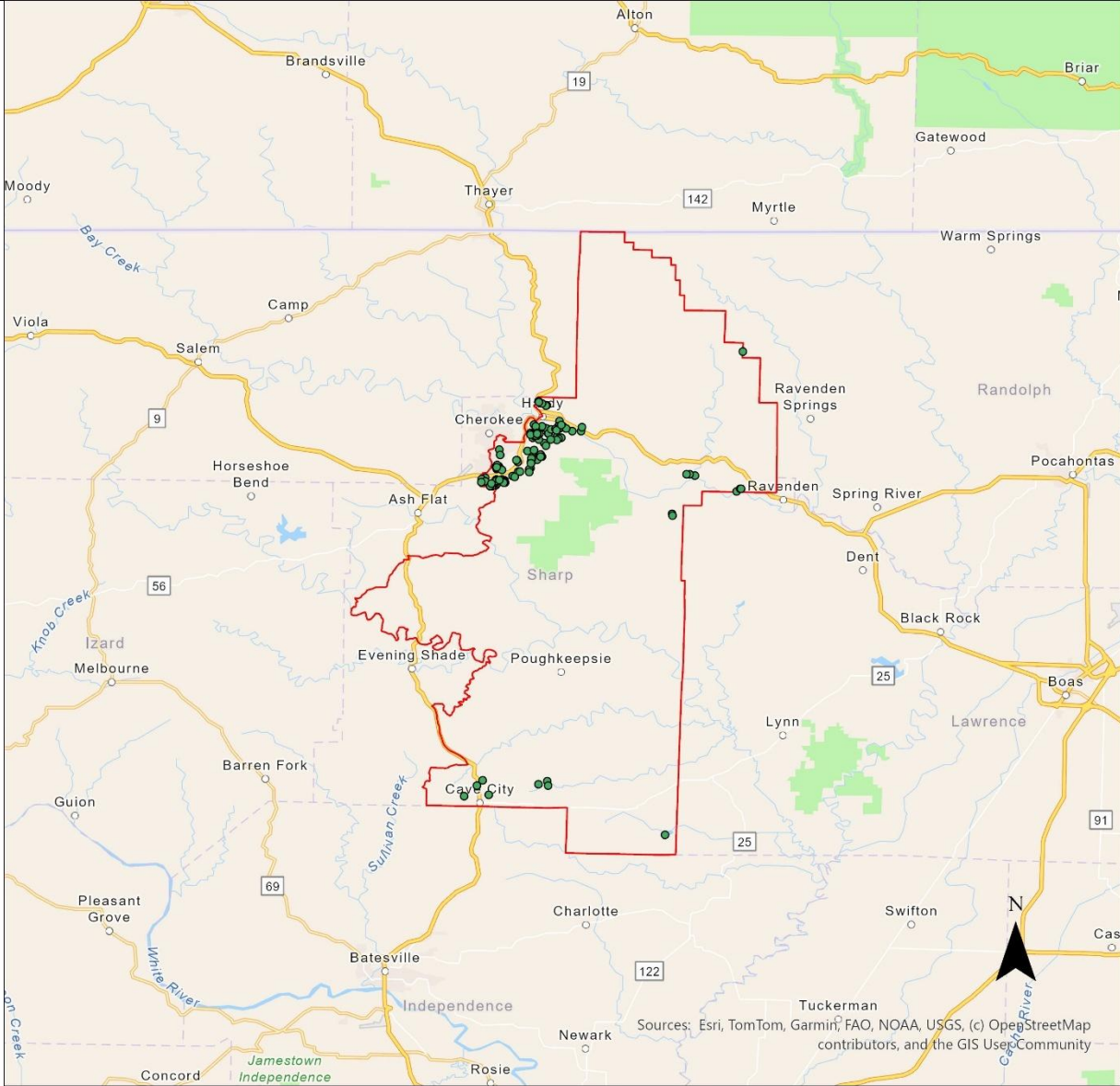
Technology: **LEO Satellite**

Total Cost of Project: **\$392,490.54**

Requested Grant Amount: **\$102,047.54**

Committed Match Amount: **\$290,443.00**

Legislative Districts: **H2, H28, S21, S22, S23**



● PAF236_Locations

▭ PAF_236_Boundary

Project Area Footprint (PAF) ID: 238

Selected ISP: **Space Exploration Technologies Corp.**

Number of BSLs: **242**

Grant Cost per BSL: **\$729.65**

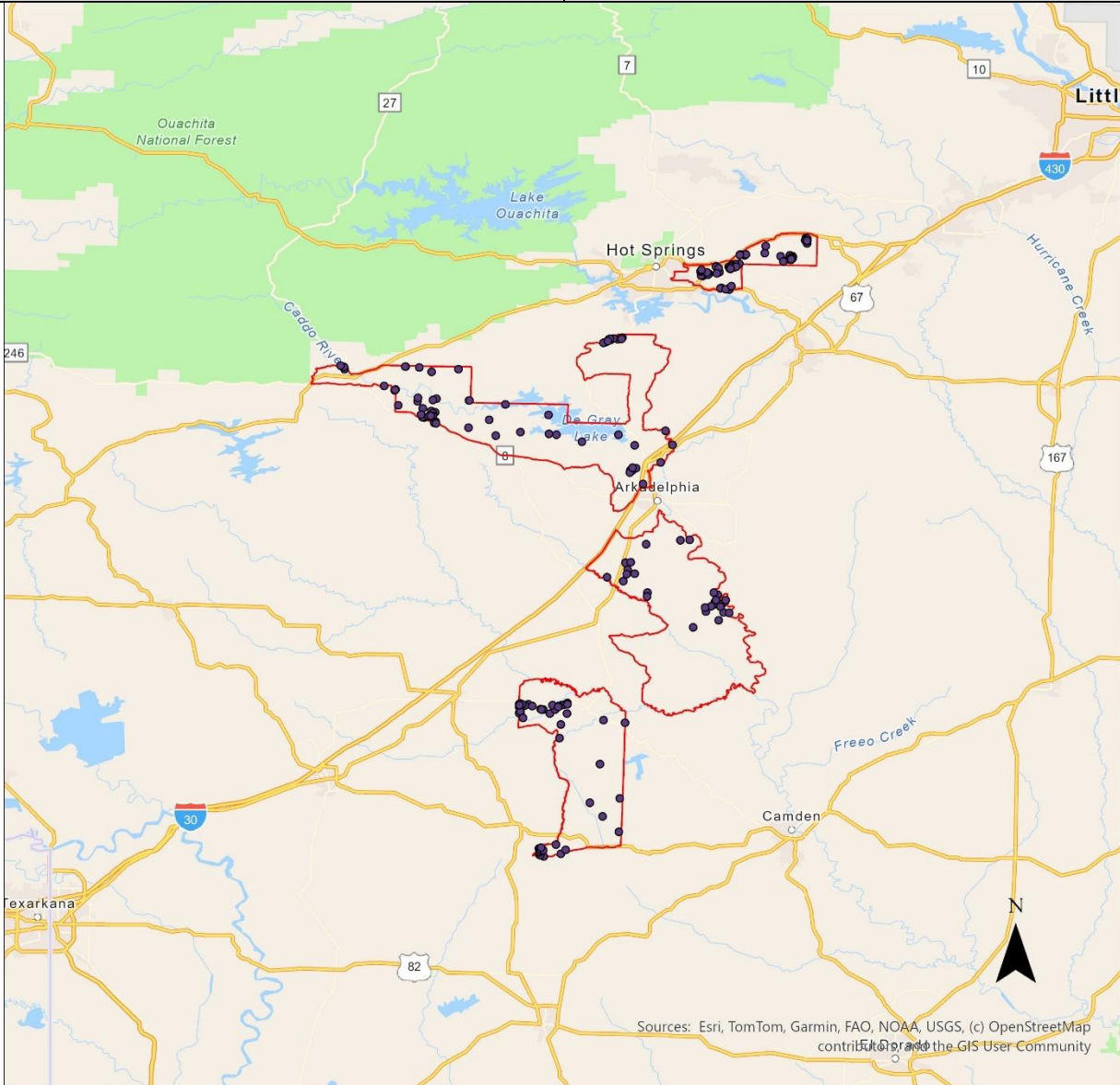
Technology: **LEO Satellite**

Total Cost of Project: **\$679,136.85**

Requested Grant Amount: **\$176,575.58**

Committed Match Amount: **\$502,561.27**

Legislative Districts: **H29, H83, H84, H89, H90, H96, H98, S2, S3, S5, S7**



Sources: Esri, TomTom, Garmin, FAO, NOAA, USGS, (c) OpenStreetMap contributors and the GIS User Community

0 55.78 111.56 Miles

- PAF238_Locations
- ▭ PAF_238_Boundary

Project Area Footprint (PAF) ID: 239

Selected ISP: **Space Exploration Technologies Corp.**

Number of BSLs: **1**

Grant Cost per BSL: **\$750.00**

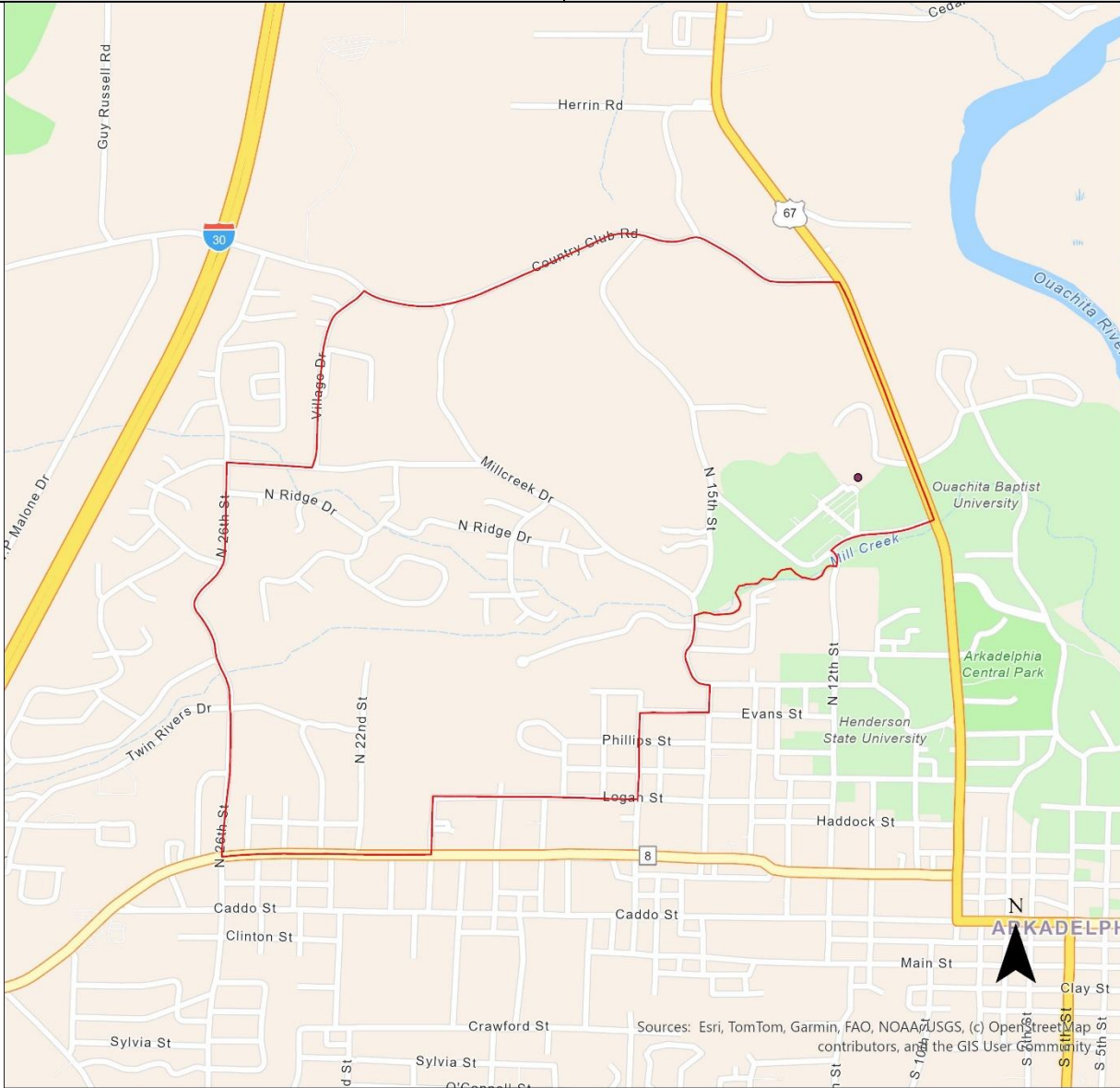
Technology: **LEO Satellite**

Total Cost of Project: **\$2,884.62**

Requested Grant Amount: **\$750.00**

Committed Match Amount: **\$2,134.62**

Legislative Districts: **H90, S3**



- PAF239_Locations
- ▭ PAF_239_Boundary

Project Area Footprint (PAF) ID: 241

Selected ISP: **Space Exploration Technologies Corp.**

Number of BSLs: **35**

Grant Cost per BSL: **\$770.83**

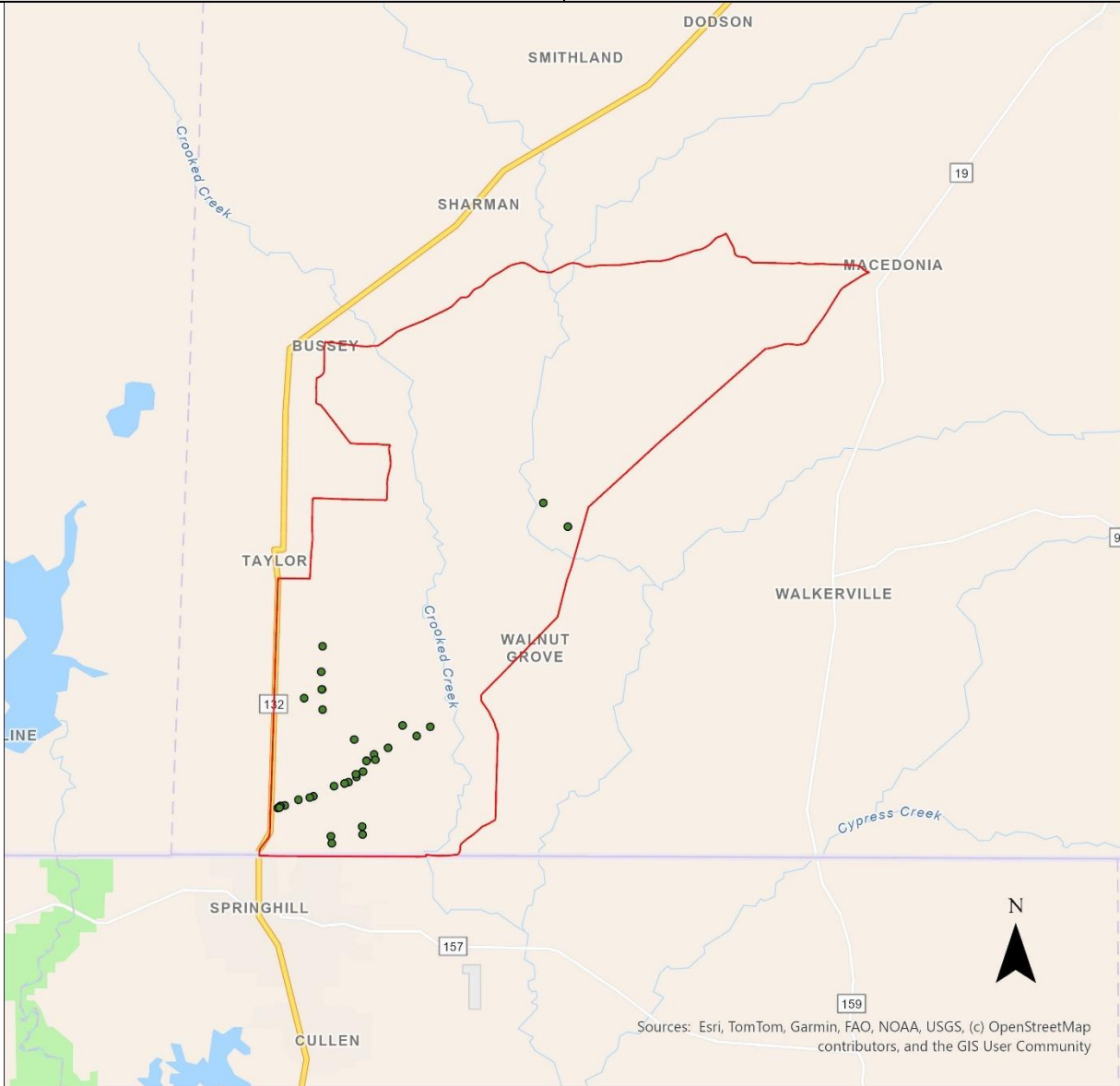
Technology: **LEO Satellite**

Total Cost of Project: **\$103,766.04**

Requested Grant Amount: **\$26,979.17**

Committed Match Amount: **\$76,786.87**

Legislative Districts: **H99, S3**



Sources: Esri, TomTom, Garmin, FAO, NOAA, USGS, (c) OpenStreetMap contributors, and the GIS User Community

0 9.11 18.21 Miles

- PAF241_Locations
- PAF_241_Boundary

Project Area Footprint (PAF) ID: 242

Selected ISP: **Space Exploration Technologies Corp.**

Number of BSLs: **65**

Grant Cost per BSL: **\$794.12**

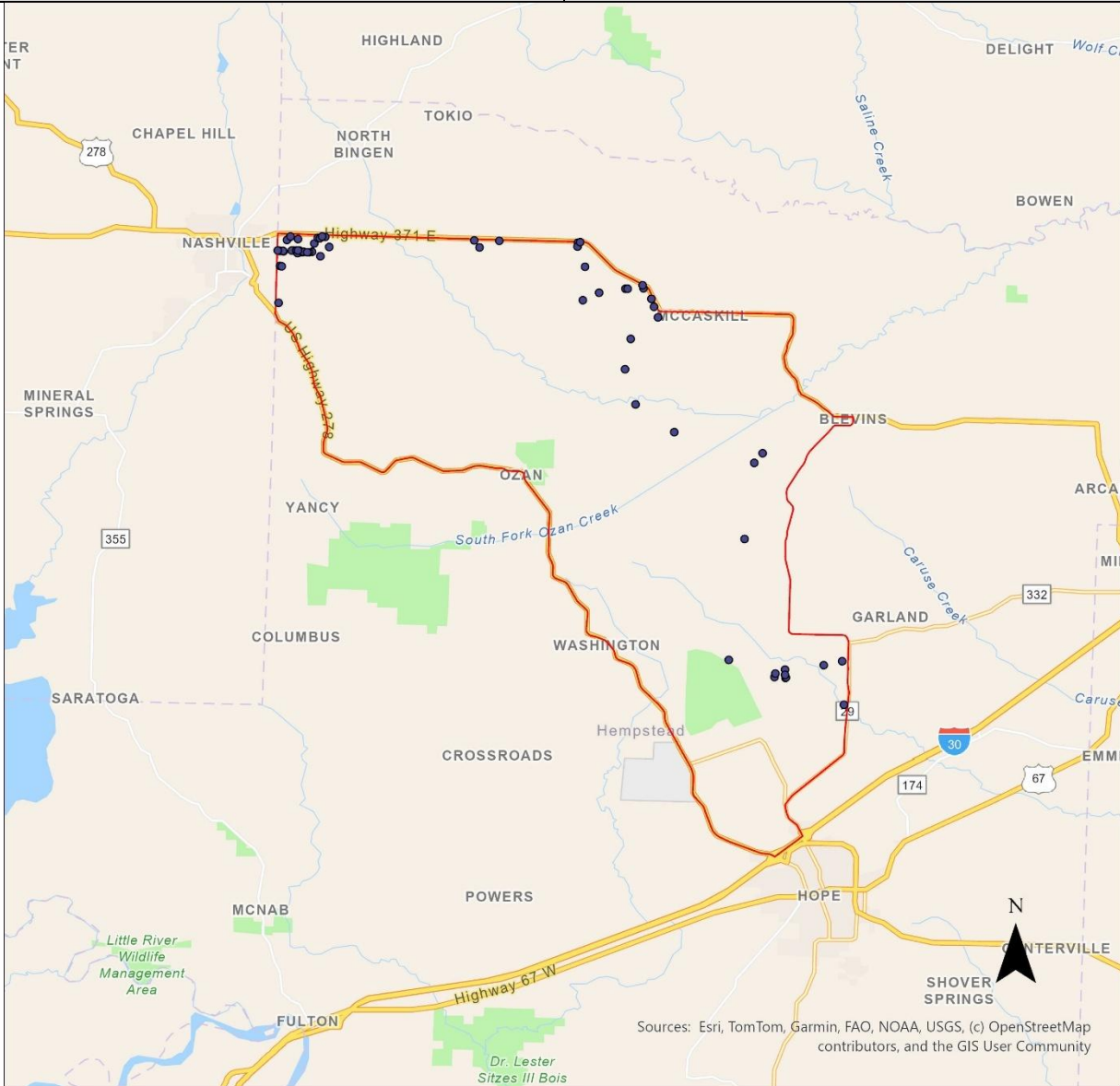
Technology: **LEO Satellite**

Total Cost of Project: **\$198,529.42**

Requested Grant Amount: **\$51,617.65**

Committed Match Amount: **\$146,911.77**

Legislative Districts: **H88, S3, S4**



0 14.75 29.49 Miles

- PAF242_Locations
- ▭ PAF_242_Boundary

Project Area Footprint (PAF) ID: 244

Selected ISP: **Space Exploration Technologies Corp.**

Number of BSLs: **4**

Grant Cost per BSL: **\$1,500.00**

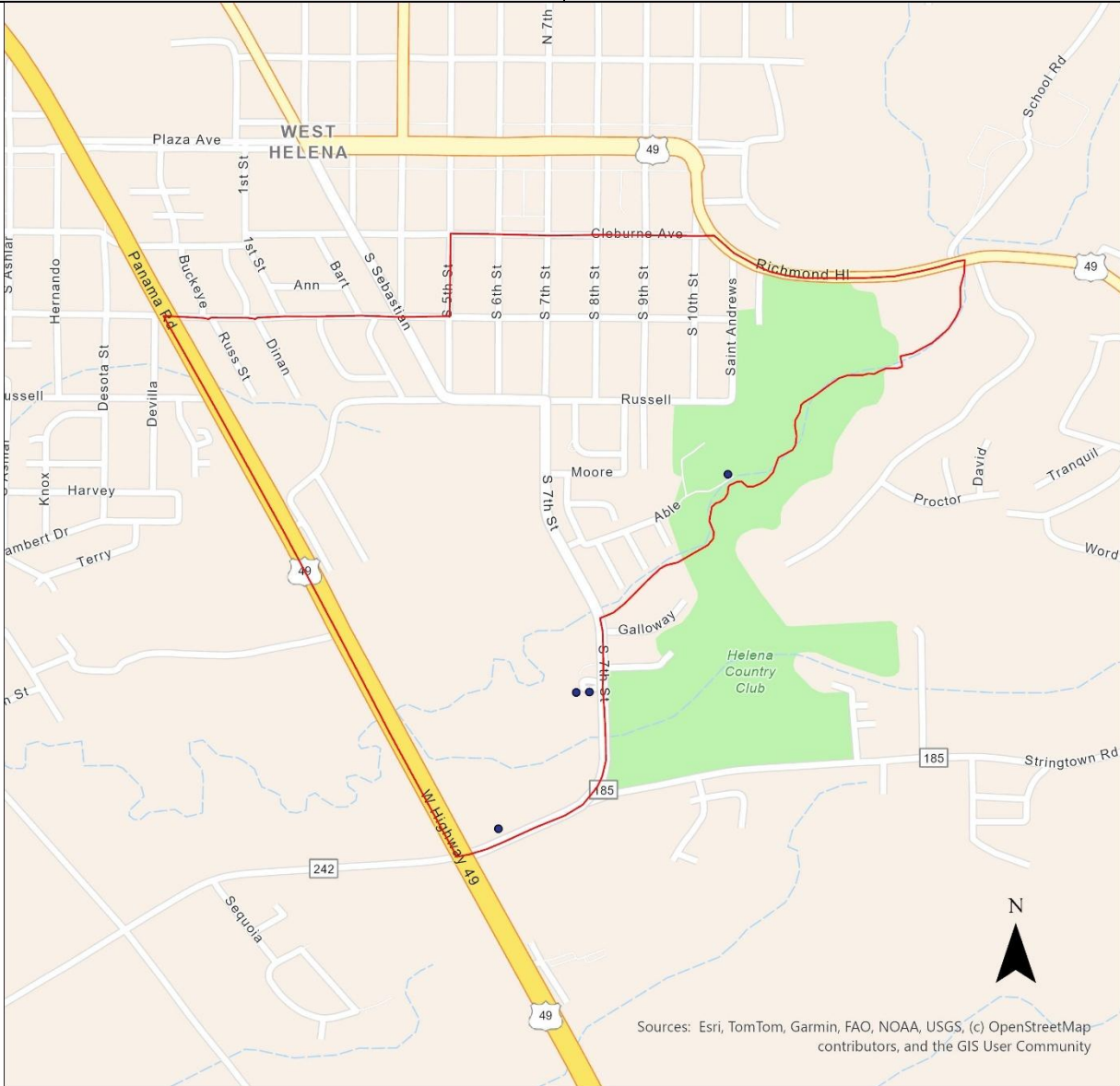
Technology: **LEO Satellite**

Total Cost of Project: **\$23,076.92**


Requested Grant Amount: **\$6,000.00**

Committed Match Amount: **\$17,076.92**

Legislative Districts: **H62, S9**



Sources: Esri, TomTom, Garmin, FAO, NOAA, USGS, (c) OpenStreetMap contributors, and the GIS User Community



- PAF244_Locations
- ▭ PAF_244_Boundary

Project Area Footprint (PAF) ID: 247

Selected ISP: **Space Exploration Technologies Corp.**

Number of BSLs: **10**

Grant Cost per BSL: **\$818.18**

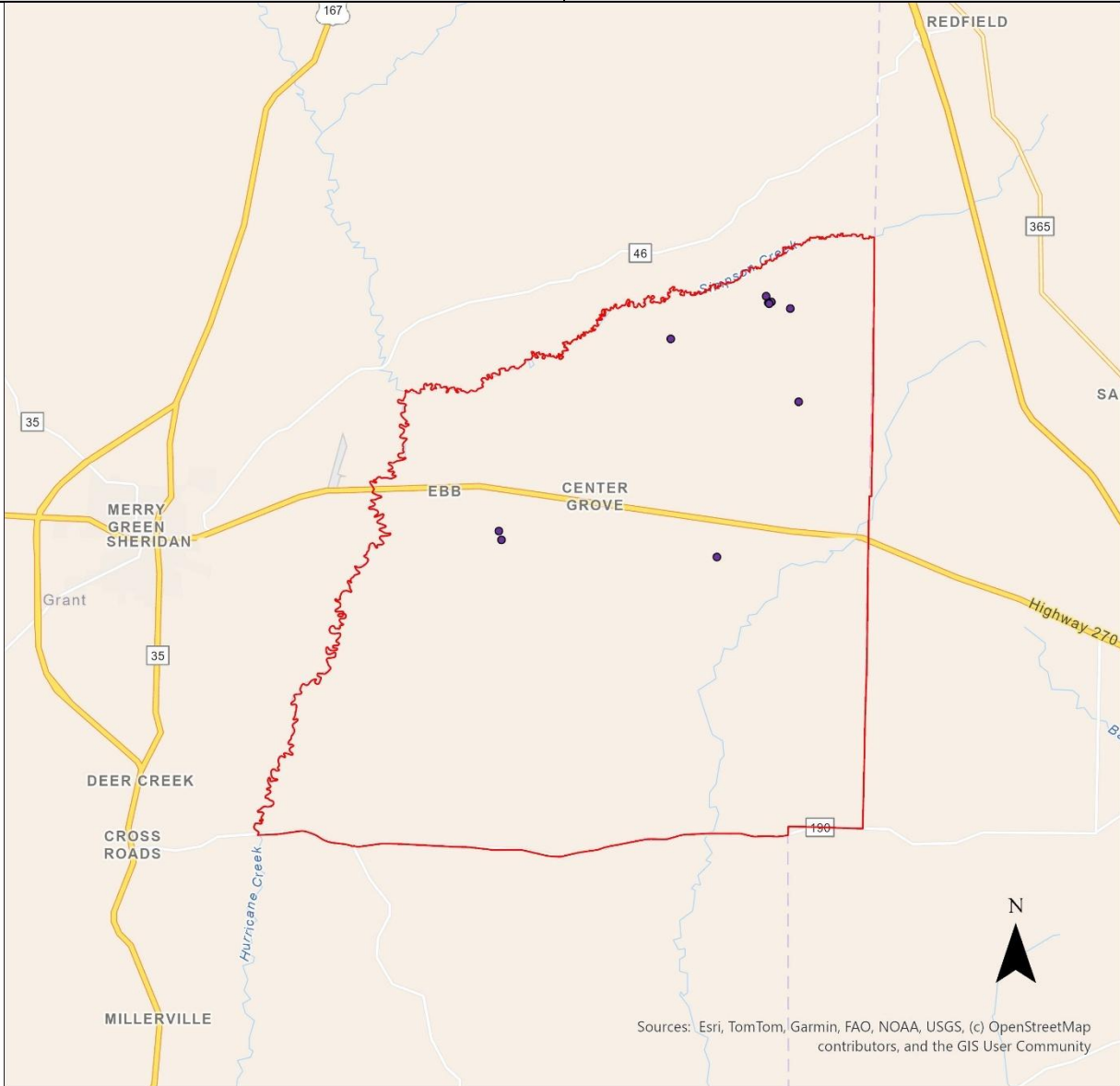
Technology: **LEO Satellite**

Total Cost of Project: **\$31,468.54**

Requested Grant Amount: **\$8,181.82**

Committed Match Amount: **\$23,286.72**

Legislative Districts: **H92, H93, S1, S2, S7, S8**



Sources: Esri, TomTom, Garmin, FAO, NOAA, USGS, (c) OpenStreetMap contributors, and the GIS User Community

0 9.03 18.06 Miles

- PAF247_Locations
- PAF_247_Boundary

Project Area Footprint (PAF) ID: 249

Selected ISP: **Space Exploration Technologies Corp.**

Number of BSLs: **68**

Grant Cost per BSL: **\$760.87**

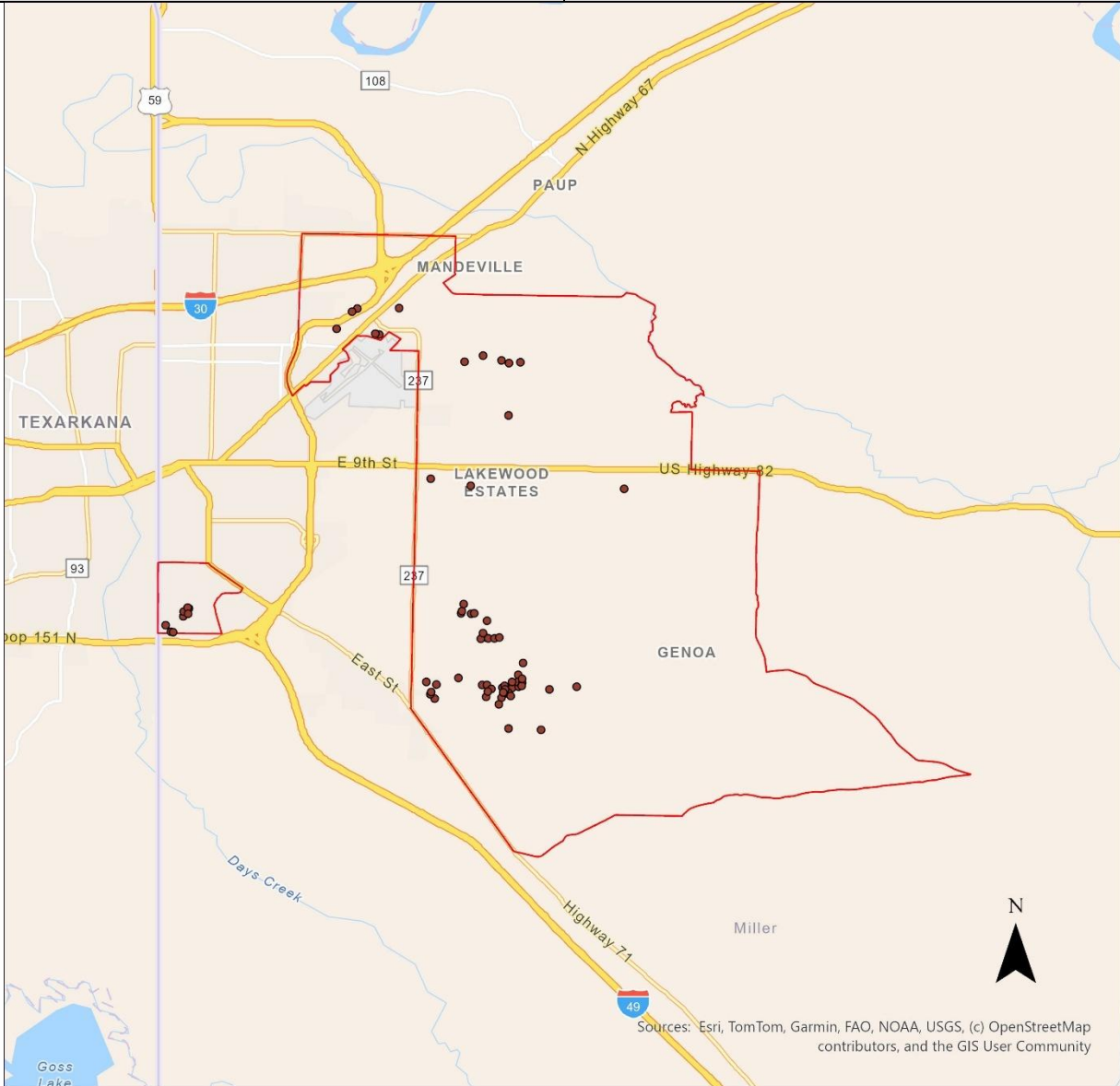
Technology: **LEO Satellite**

Total Cost of Project: **\$198,996.65**


Requested Grant Amount: **\$51,739.13**

Committed Match Amount: **\$147,257.52**

Legislative Districts: **H88, H99, H100, S4**



Sources: Esri, TomTom, Garmin, FAO, NOAA, USGS, (c) OpenStreetMap contributors, and the GIS User Community



- PAF249_Locations
- PAF_249_Boundary

Project Area Footprint (PAF) ID: 250

Selected ISP: **Space Exploration Technologies Corp.**

Number of BSLs: **7**

Grant Cost per BSL: **\$583.33**

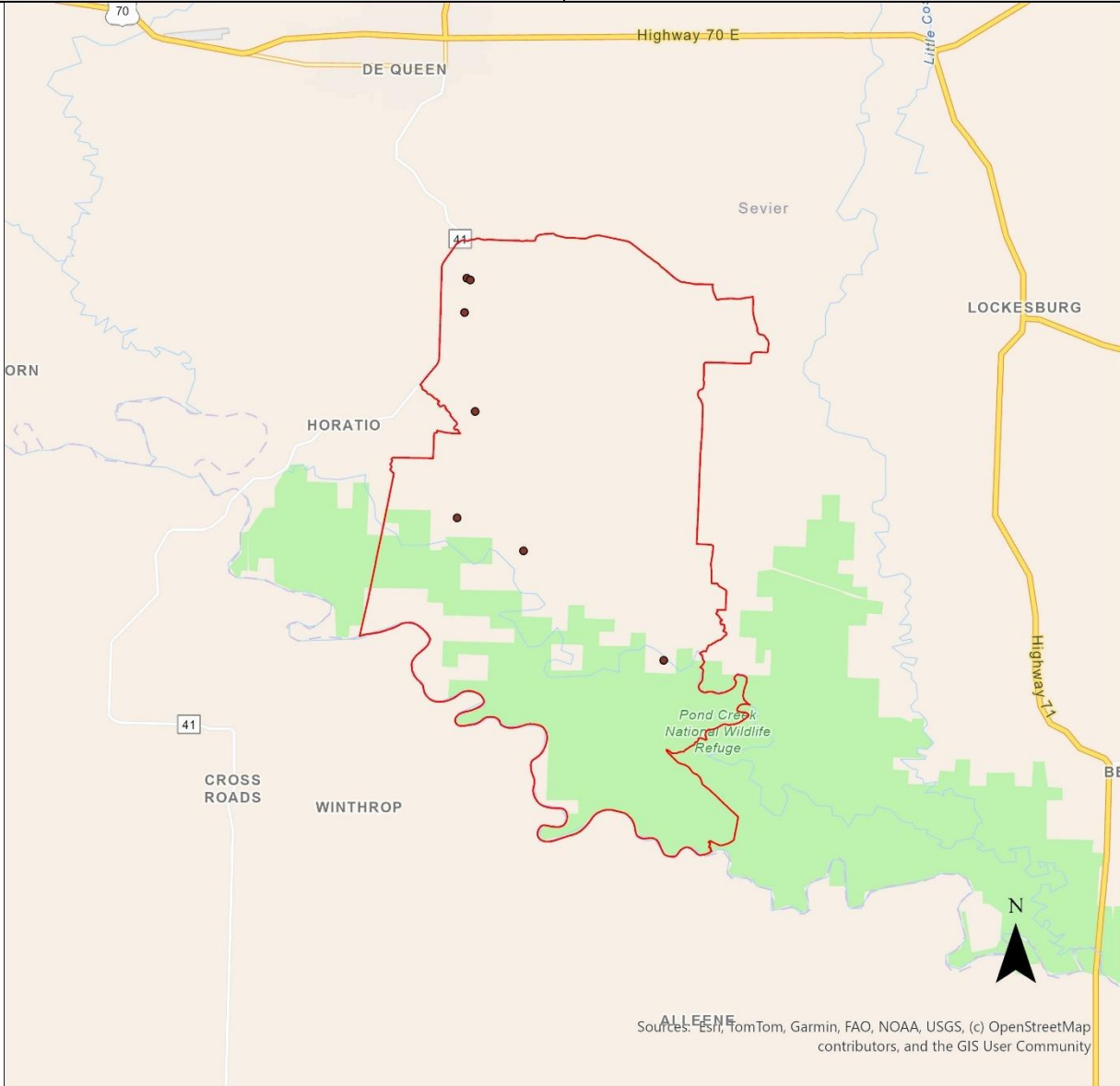
Technology: **LEO Satellite**

Total Cost of Project: **\$15,705.12**

Requested Grant Amount: **\$4,083.33**

Committed Match Amount: **\$11,621.79**

Legislative Districts: **H87, S4**



Sources: Esri, TomTom, Garmin, FAO, NOAA, USGS, (c) OpenStreetMap contributors, and the GIS User Community

0 9.55 19.11 Miles

- PAF250_Locations
- PAF_250_Boundary

Project Area Footprint (PAF) ID: 252

Selected ISP: **Space Exploration Technologies Corp.**

Number of BSLs: **11**

Grant Cost per BSL: **\$750.00**

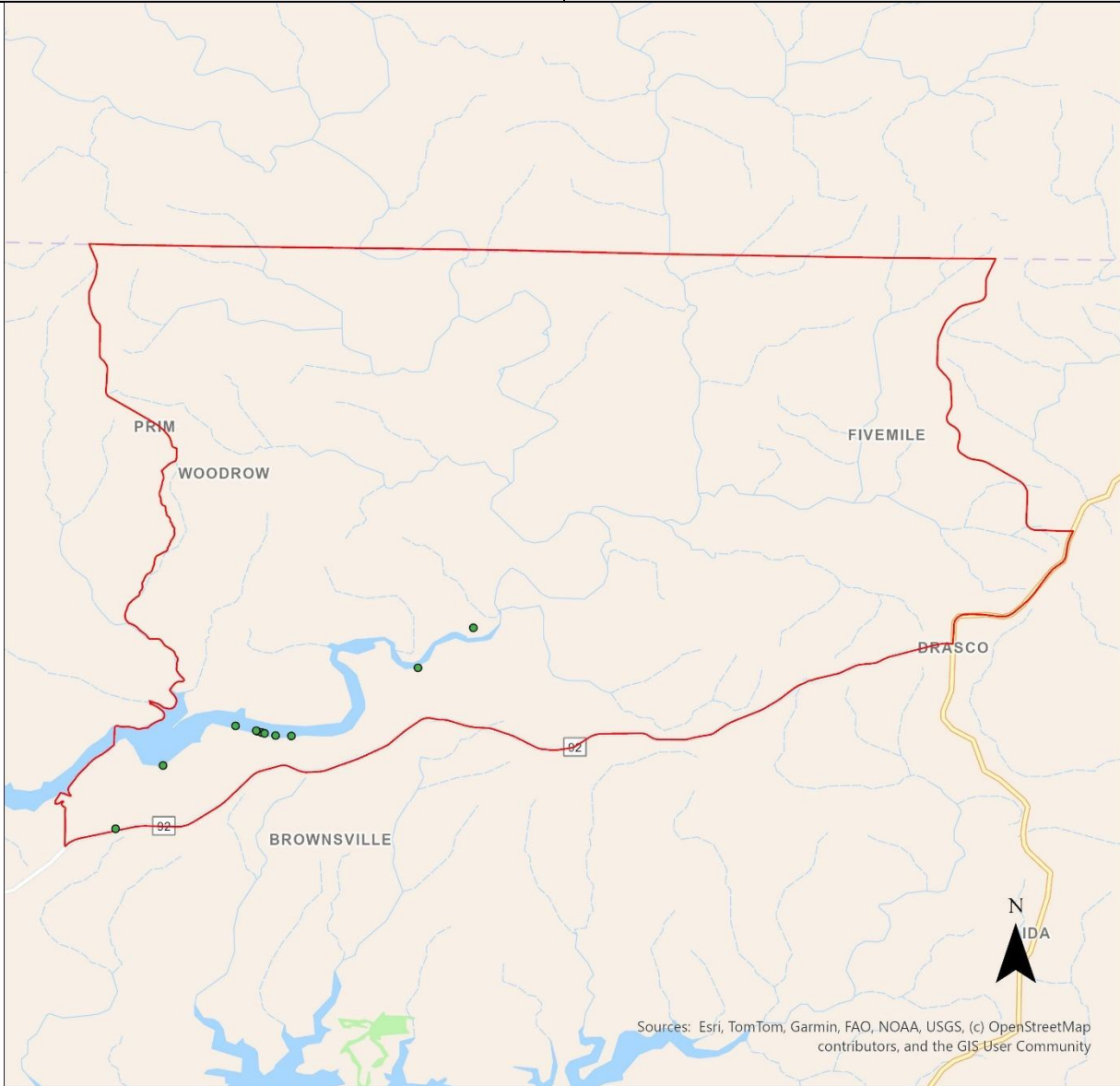
Technology: **LEO Satellite**

Total Cost of Project: **\$31,730.77**

Requested Grant Amount: **\$8,250.00**

Committed Match Amount: **\$23,480.77**

Legislative Districts: **H41, S22, S24**



0 6.46 12.93 Miles

- PAF252_Locations
- PAF_252_Boundary

Project Area Footprint (PAF) ID: 253

Selected ISP: **Space Exploration Technologies Corp.**

Number of BSLs: **239**

Grant Cost per BSL: **\$717.39**

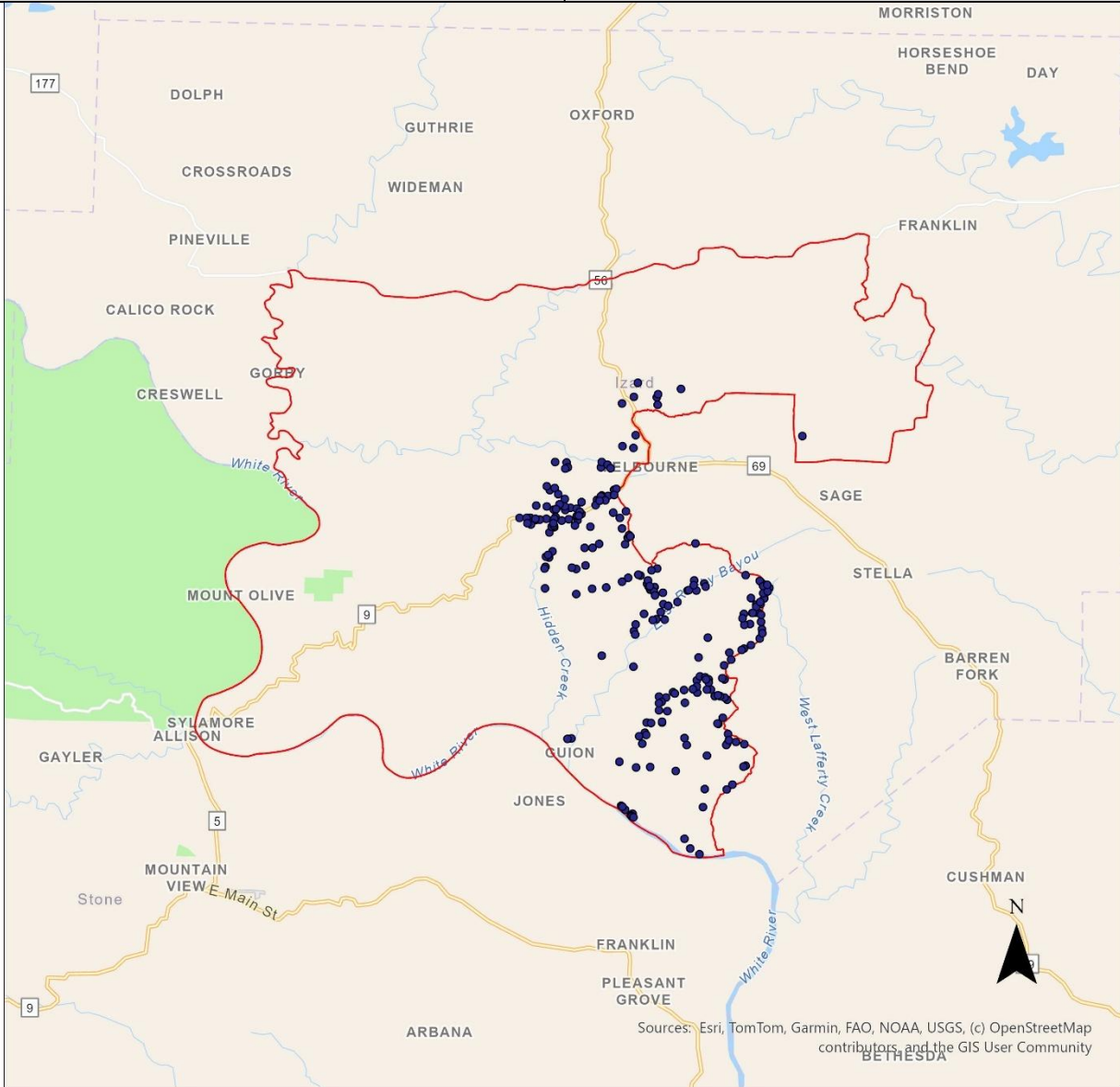
Technology: **LEO Satellite**

Total Cost of Project: **\$659,448.15**

Requested Grant Amount: **\$171,456.52**

Committed Match Amount: **\$487,991.63**

Legislative Districts: **H27, H28, S22, S23, S24**



0 15.59 31.17 Miles

- PAF253_Locations
- ▭ PAF_253_Boundary

Project Area Footprint (PAF) ID: 254

Selected ISP: **Space Exploration Technologies Corp.**

Number of BSLs: **4,582**

Grant Cost per BSL: **\$750.72**

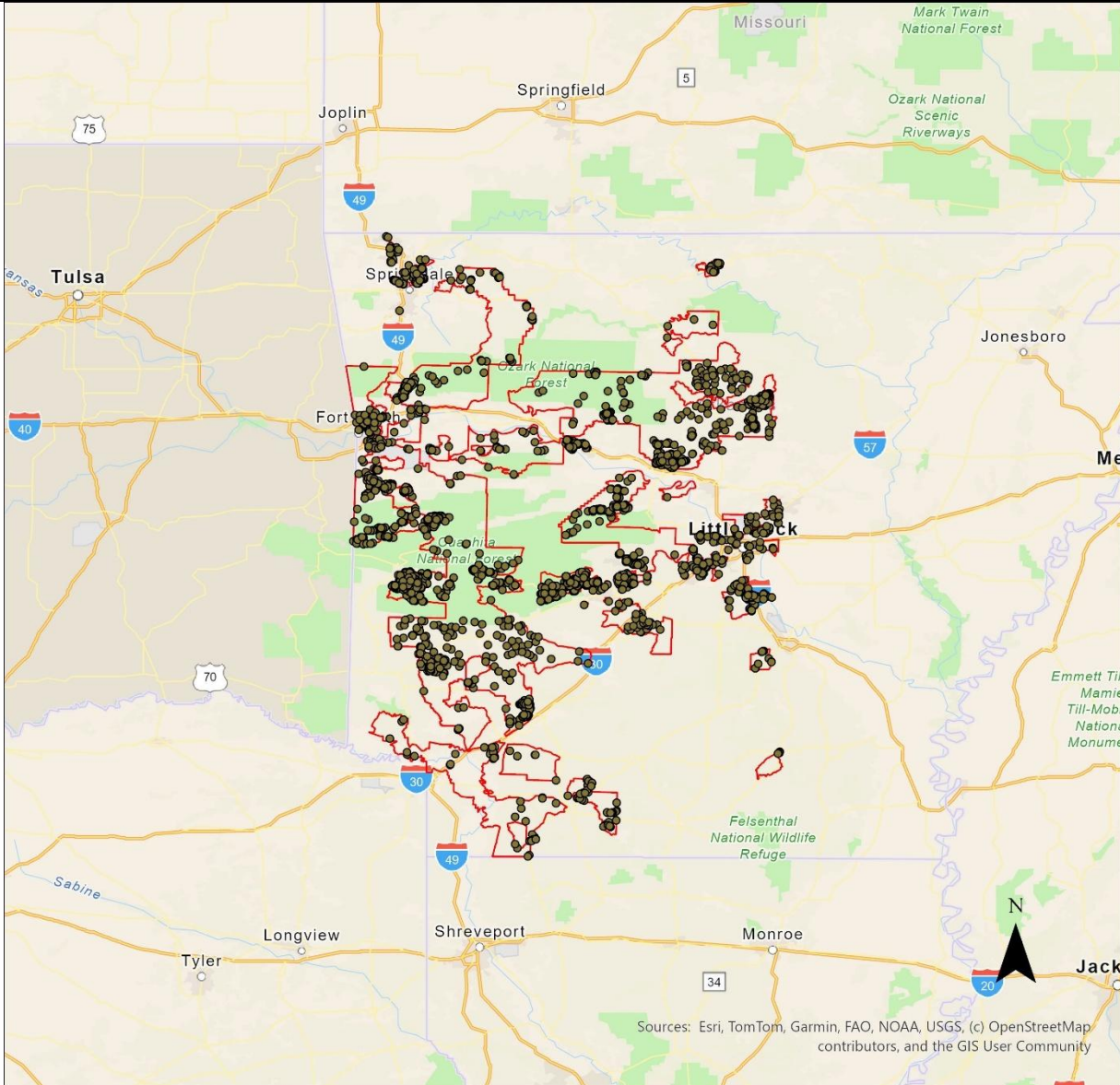
Technology: **LEO Satellite**

Total Cost of Project: **\$13,229,917.50**

Requested Grant Amount: **\$3,439,778.55**

Committed Match Amount: **\$9,790,138.95**

Legislative Districts: **H3-4, H6-13, H15-16, H18, H21-22, H24-27, H29, H41-55, H57, H60, H65-94, H96-100, S1-8, S11-18, S22-34**



0 191.07 382.13 Miles

- PAF254_Locations
- ▭ PAF_254_Boundary

Project Area Footprint (PAF) ID: 255

Selected ISP: **Space Exploration Technologies Corp.**

Number of BSLs: **938**

Grant Cost per BSL: **\$743.87**


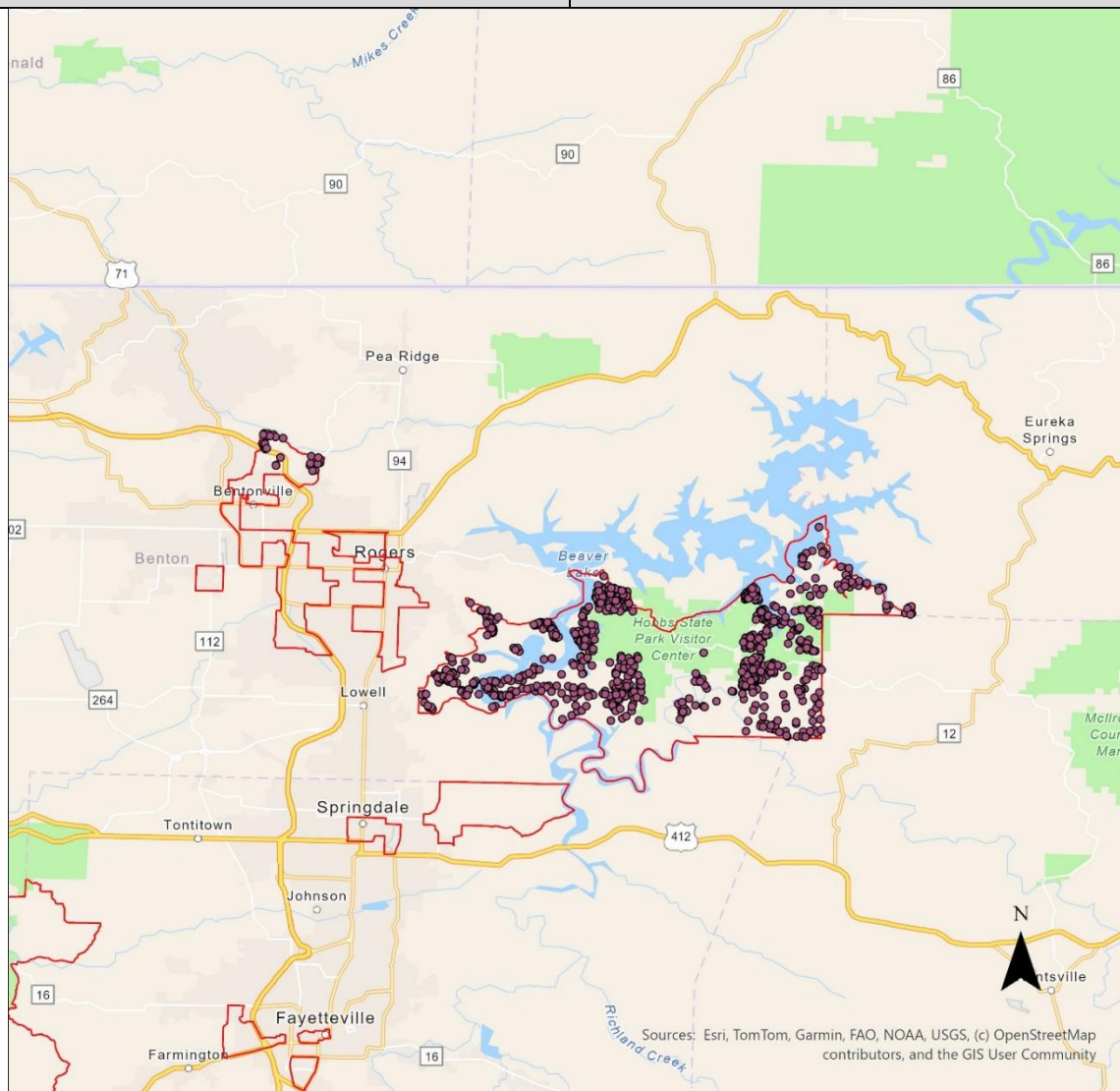
Technology: **LEO Satellite**

Total Cost of Project: **\$2,683,658.77**

Requested Grant Amount: **\$697,751.28**

Committed Match Amount: **\$1,985,907.49**

Legislative Districts: **H1-4, H6-11, H13, H15-16, H18-19, H21-23, H25-27, H29, H31, H38-39, H41, H43, H46, H48, H50, H52, H54, H60, H64-66, H68, H72, H74, H76, H78, H80, H83, H86-90, H96, H98-99, S2-8, S10-12, S14, S16, S19, S21-24, S26-35**



- PAF255_Locations
- ▭ PAF_255_Boundary

Sources: Esri, TomTom, Garmin, FAO, NOAA, USGS, (c) OpenStreetMap contributors, and the GIS User Community

Project Area Footprint (PAF) ID: 134

Selected ISP: **Texhoma Fiber LLC**

Number of BSLs: **1,688**

Grant Cost per BSL: **\$11,499.00**

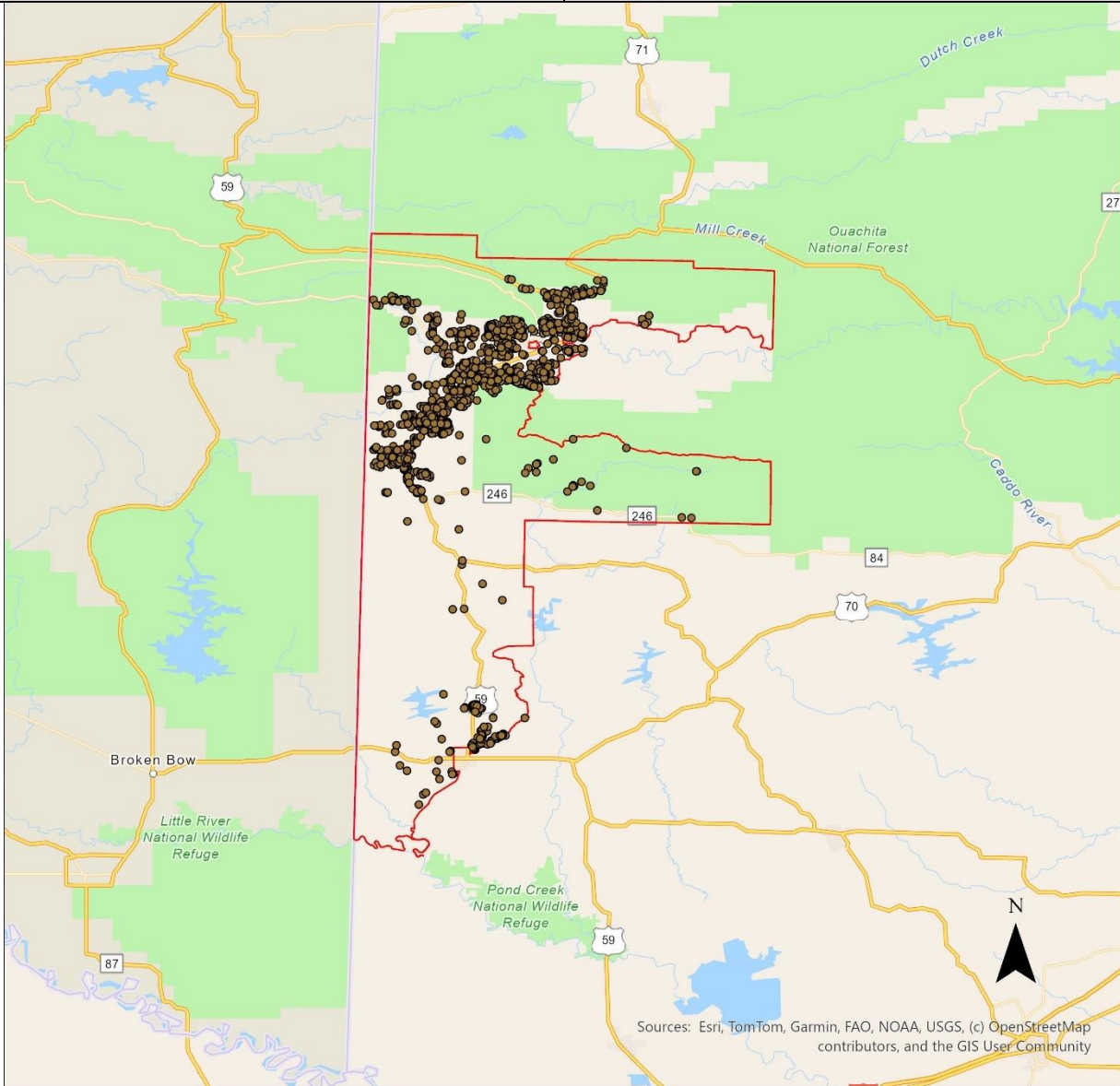
Technology: **Fiber**

Total Cost of Project: **\$26,082,280.96**

Requested Grant Amount: **\$19,410,312.00**

Committed Match Amount: **\$6,671,968.96**

Legislative Districts: **H52, H86, H87, H89, S4, S5**



Sources: Esri, TomTom, Garmin, FAO, NOAA, USGS, (c) OpenStreetMap contributors, and the GIS User Community

0 44.52 89.04 Miles

- PAF134_Locations
- ▭ PAF_134_Boundary

Project Area Footprint (PAF) ID: 043

Selected ISP: **WEHCO Video, Inc**

Number of BSLs: **71**

Grant Cost per BSL: **\$3,258.75**

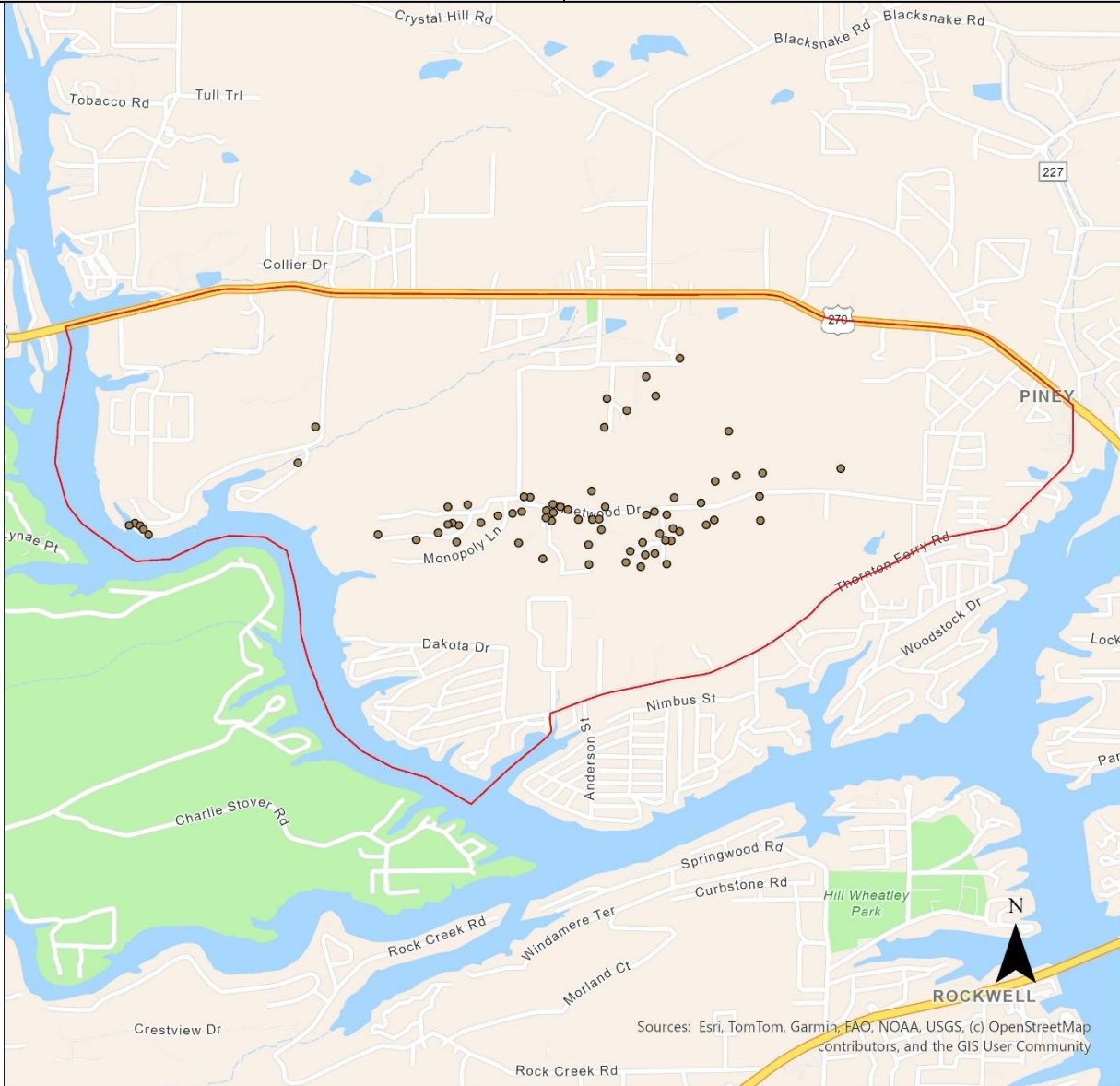
Technology: **Fiber**

Total Cost of Project: **\$308,495.00**


Requested Grant Amount: **\$231,371.00**

Committed Match Amount: **\$77,124.00**

Legislative Districts: **H85, S6**



Sources: Esri, TomTom, Garmin, FAO, NOAA, USGS, (c) OpenStreetMap contributors, and the GIS User Community



- PAF043_Locations
- ▭ PAF_043_Boundary

Project Area Footprint (PAF) ID: 044

Selected ISP: **WEHCO Video, Inc**

Number of BSLs: **139**

Grant Cost per BSL: **\$4,823.74**

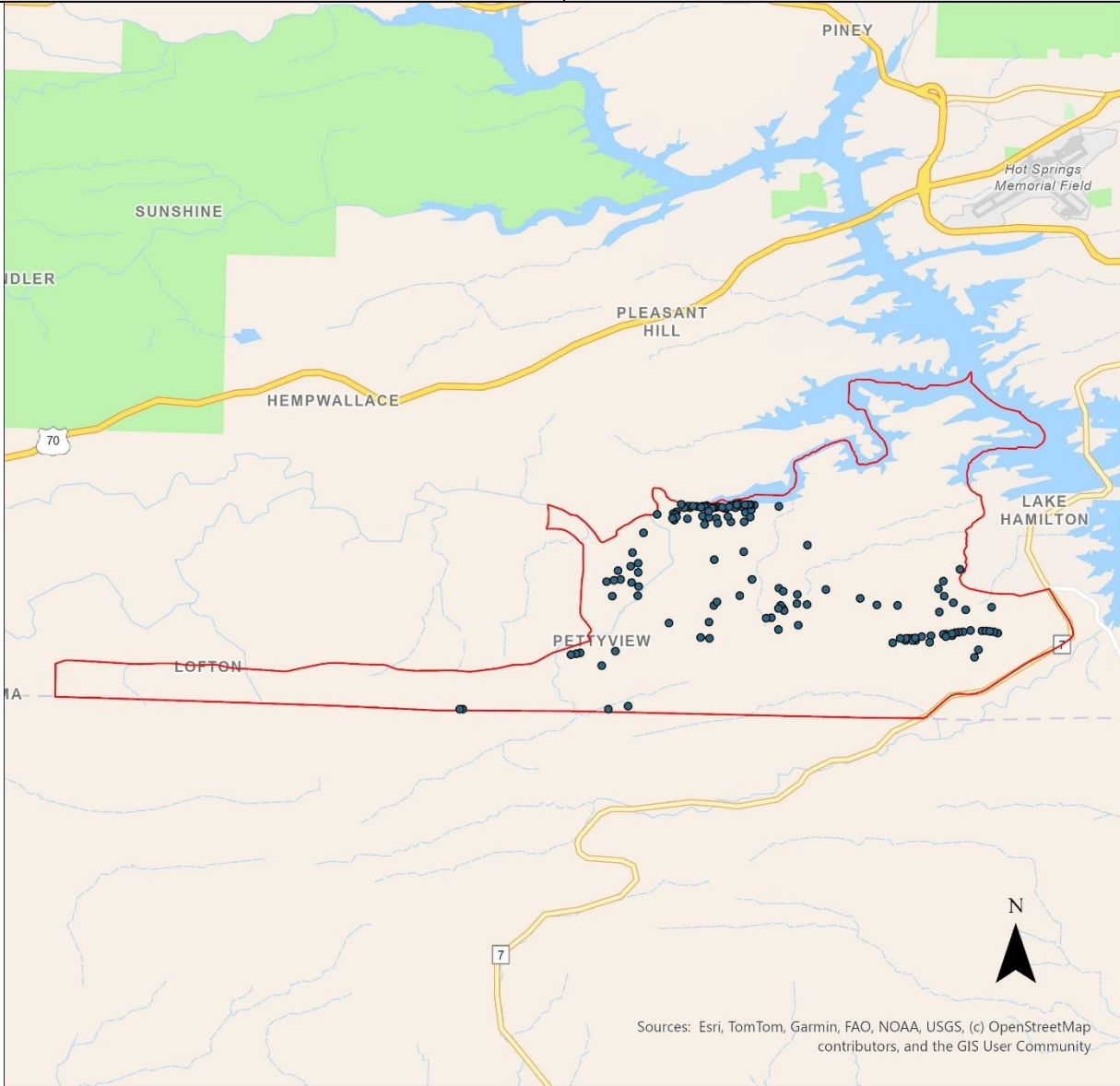
Technology: **Fiber**

Total Cost of Project: **\$894,000.00**

Requested Grant Amount: **\$670,500.00**

Committed Match Amount: **\$223,500.00**

Legislative Districts: **H89, H90, H91, S3, S6, S7**



Sources: Esri, TomTom, Garmin, FAO, NOAA, USGS, (c) OpenStreetMap contributors, and the GIS User Community



- PAF044_Locations
- ▭ PAF_044_Boundary

Project Area Footprint (PAF) ID: 139

Selected ISP: **WEHCO Video, Inc**

Number of BSLs: **78**

Grant Cost per BSL: **\$4,535.59**

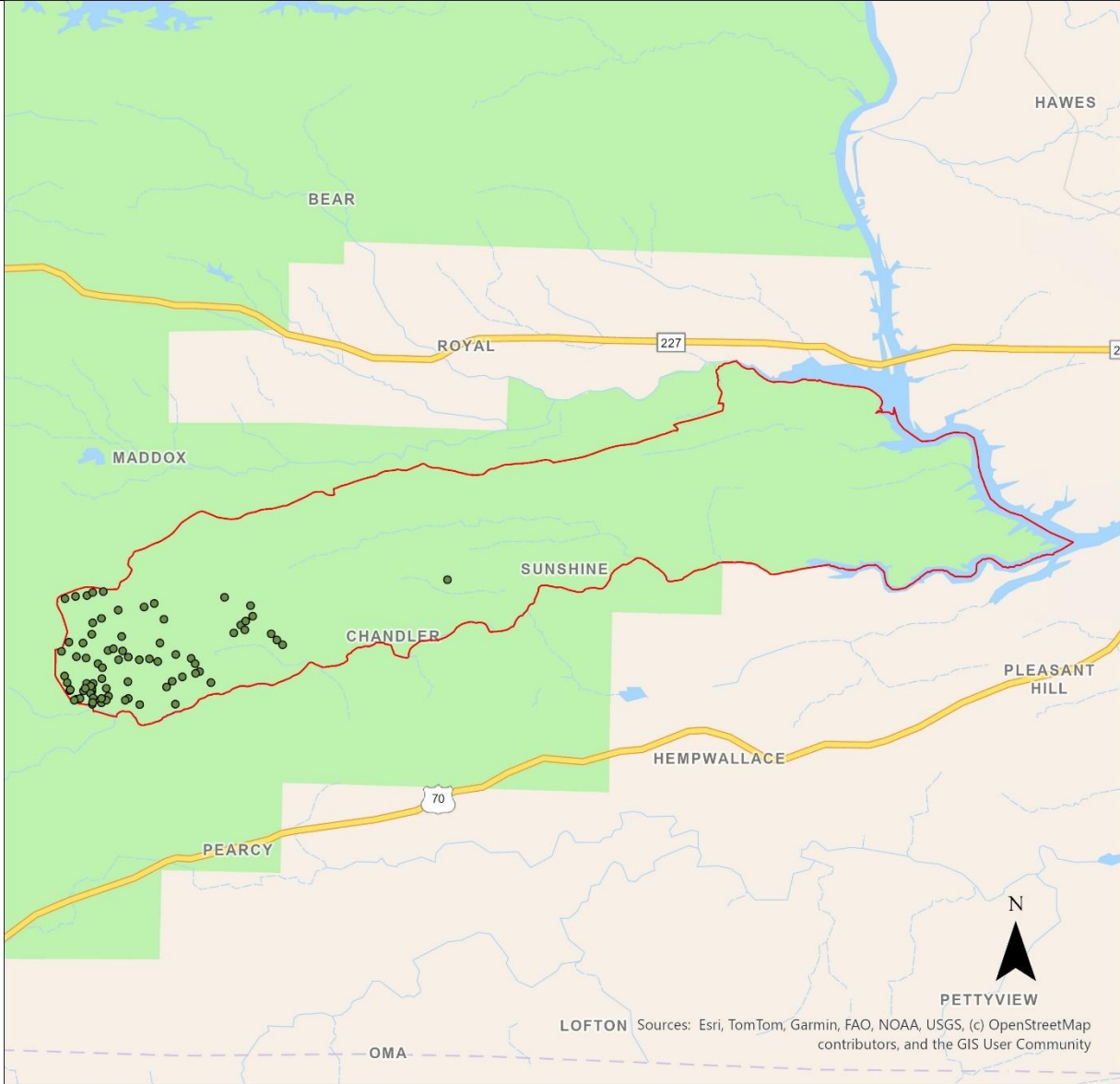
Technology: **Fiber**

Total Cost of Project: **\$471,701.27**

Requested Grant Amount: **\$353,775.95**

Committed Match Amount: **\$117,925.32**

Legislative Districts: **H85, H89, H91, S6**



- PAF139_Locations
- PAF_139_Boundary

Project Area Footprint (PAF) ID: 144

Selected ISP: **WEHCO Video, Inc**

Number of BSLs: **6**

Grant Cost per BSL: **\$2,750.00**


Technology: **Coaxial Cable**

Total Cost of Project: **\$22,000.00**

Requested Grant Amount: **\$16,500.00**

Committed Match Amount: **\$5,500.00**

Legislative Districts: **H84, H90, S7**



- PAF144_Locations
- ▭ PAF_144_Boundary

Project Area Footprint (PAF) ID: 145

Selected ISP: **WEHCO Video, Inc**

Number of BSLs: **126**

Grant Cost per BSL: **\$4,918.77**

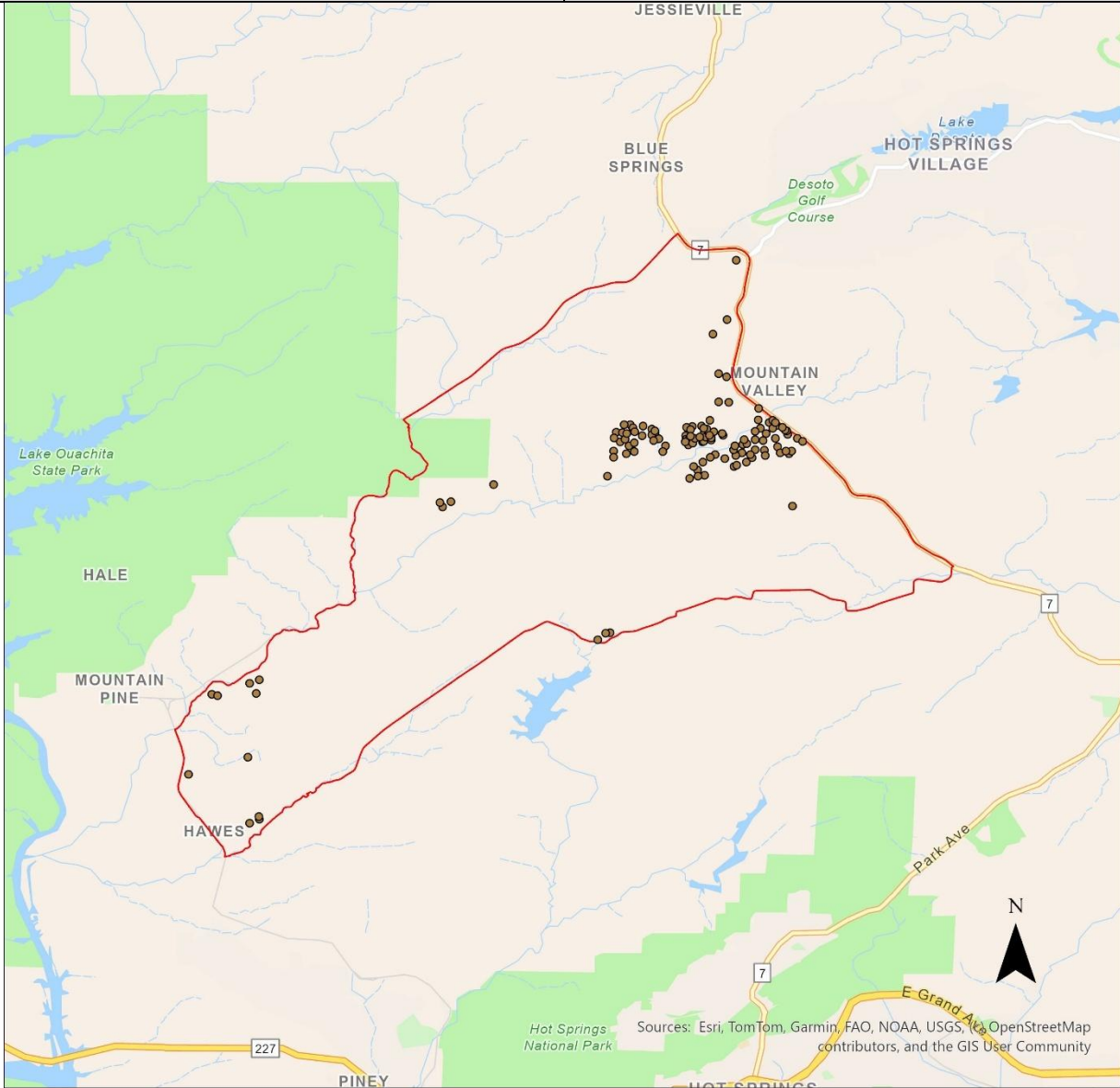
Technology: **Fiber**

Total Cost of Project: **\$826,353.91**

Requested Grant Amount: **\$619,765.43**

Committed Match Amount: **\$206,588.48**

Legislative Districts: **H85, S6**



- PAF145_Locations
- ▭ PAF_145_Boundary

Project Area Footprint (PAF) ID: 169

Selected ISP: **WEHCO Video, Inc**

Number of BSLs: **389**

Grant Cost per BSL: **\$4,174.49**

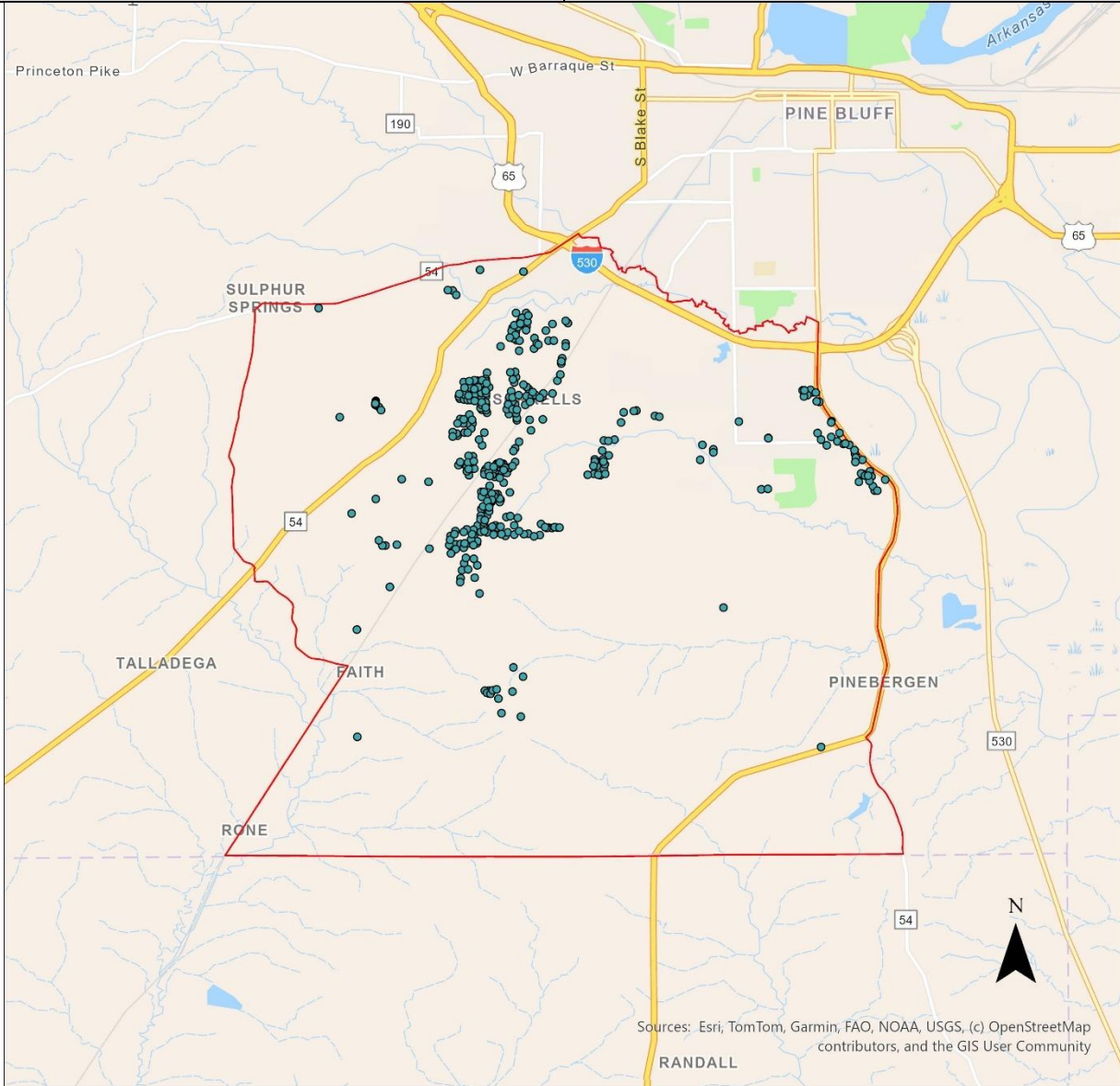
Technology: **Fiber**

Total Cost of Project: **\$2,165,171.17**

Requested Grant Amount: **\$1,623,878.38**

Committed Match Amount: **\$541,292.79**

Legislative Districts: **H64, H65, H93, S1, S8**



Sources: Esri, TomTom, Garmin, FAO, NOAA, USGS, (c) OpenStreetMap contributors, and the GIS User Community



- PAF169_Locations
- ▭ PAF_169_Boundary

Project Area Footprint (PAF) ID: 189

Selected ISP: **WEHCO Video, Inc**

Number of BSLs: **23**

Grant Cost per BSL: **\$3,326.09**

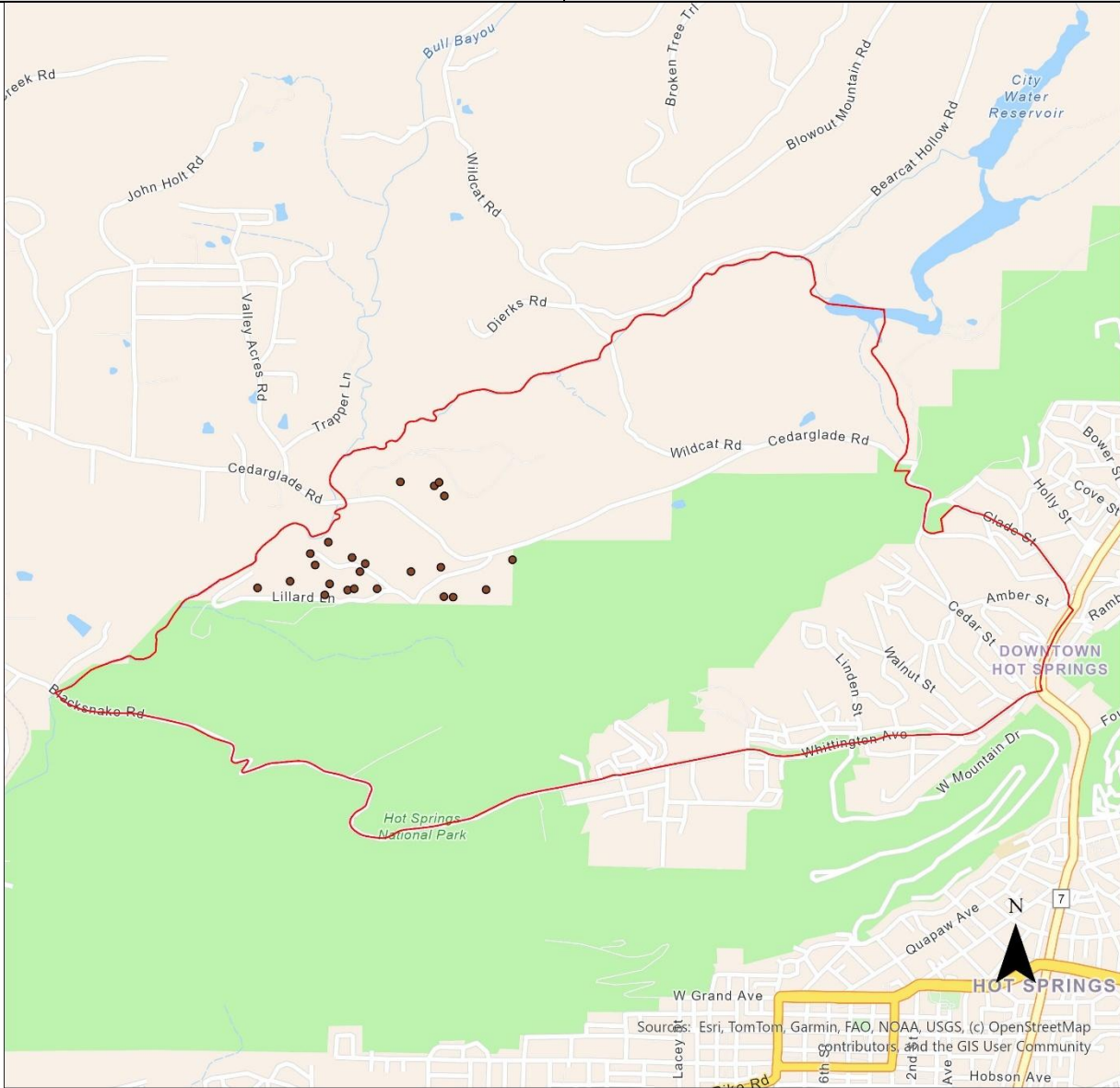
Technology: **Fiber**

Total Cost of Project: **\$102,000.00**

Requested Grant Amount: **\$76,500.00**

Committed Match Amount: **\$25,500.00**

Legislative Districts: **H84, H85, H91, S6**



0 1.87 3.75 Miles

- PAF189_Locations
- ▭ PAF_189_Boundary

Sources: Esri, TomTom, Garmin, FAO, NOAA, USGS, (c) OpenStreetMap contributors, and the GIS User Community

Project Area Footprint (PAF) ID: 049

Selected ISP: **Windstream Arkansas LLC**

Number of BSLs: **27**

Grant Cost per BSL: **\$2,208.30**

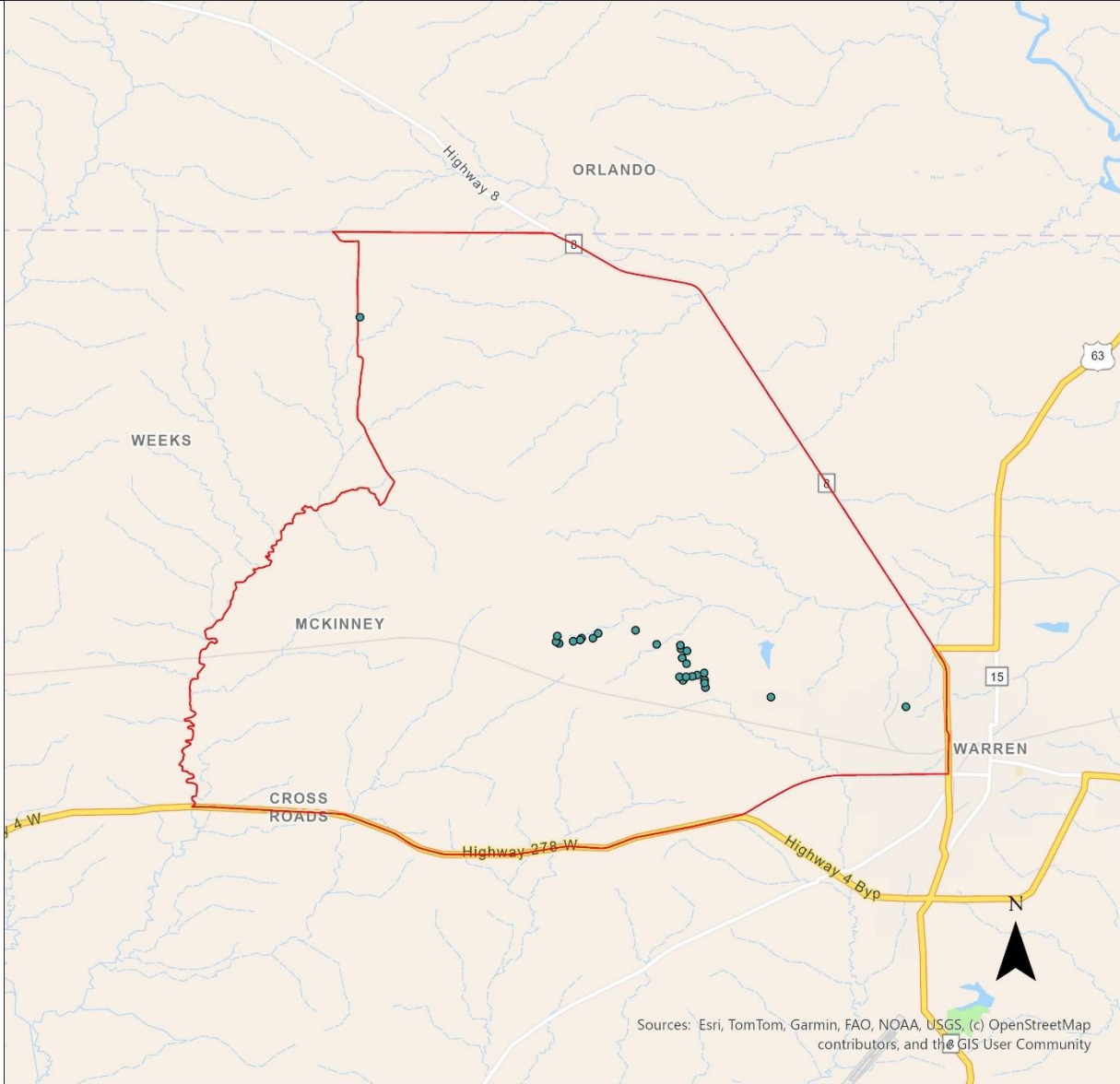
Technology: **Fiber**

Total Cost of Project: **\$79,499.33**

Requested Grant Amount: **\$59,624.00**

Committed Match Amount: **\$19,875.33**

Legislative Districts: **H94, H96, S1**



Sources: Esri, TomTom, Garmin, FAO, NOAA, USGS, (c) OpenStreetMap contributors, and the GIS User Community



- PAF049_Locations
- PAF_049_Boundary

Project Area Footprint (PAF) ID: 052

Selected ISP: **Windstream Arkansas LLC**

Number of BSLs: **54**

Grant Cost per BSL: **\$2,652.53**

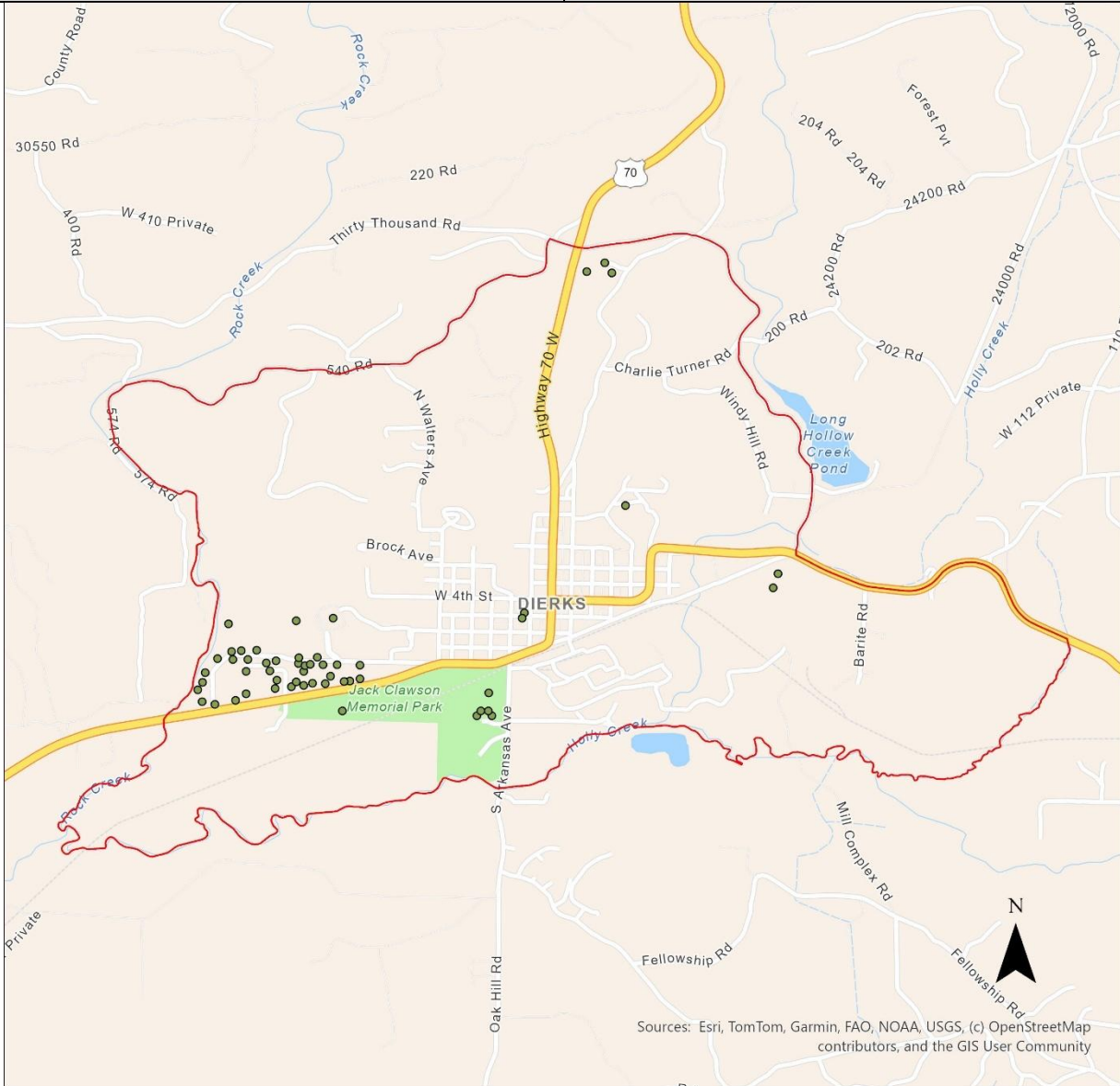
Technology: **Fiber**

Total Cost of Project: **\$190,981.88**

Requested Grant Amount: **\$143,236.41**

Committed Match Amount: **\$47,745.47**

Legislative Districts: **H86, H87, S4**



- PAF052_Locations
- ▭ PAF_052_Boundary

Project Area Footprint (PAF) ID: 153

Selected ISP: **Windstream Arkansas LLC**

Number of BSLs: **60**

Grant Cost per BSL: **\$2,781.14**

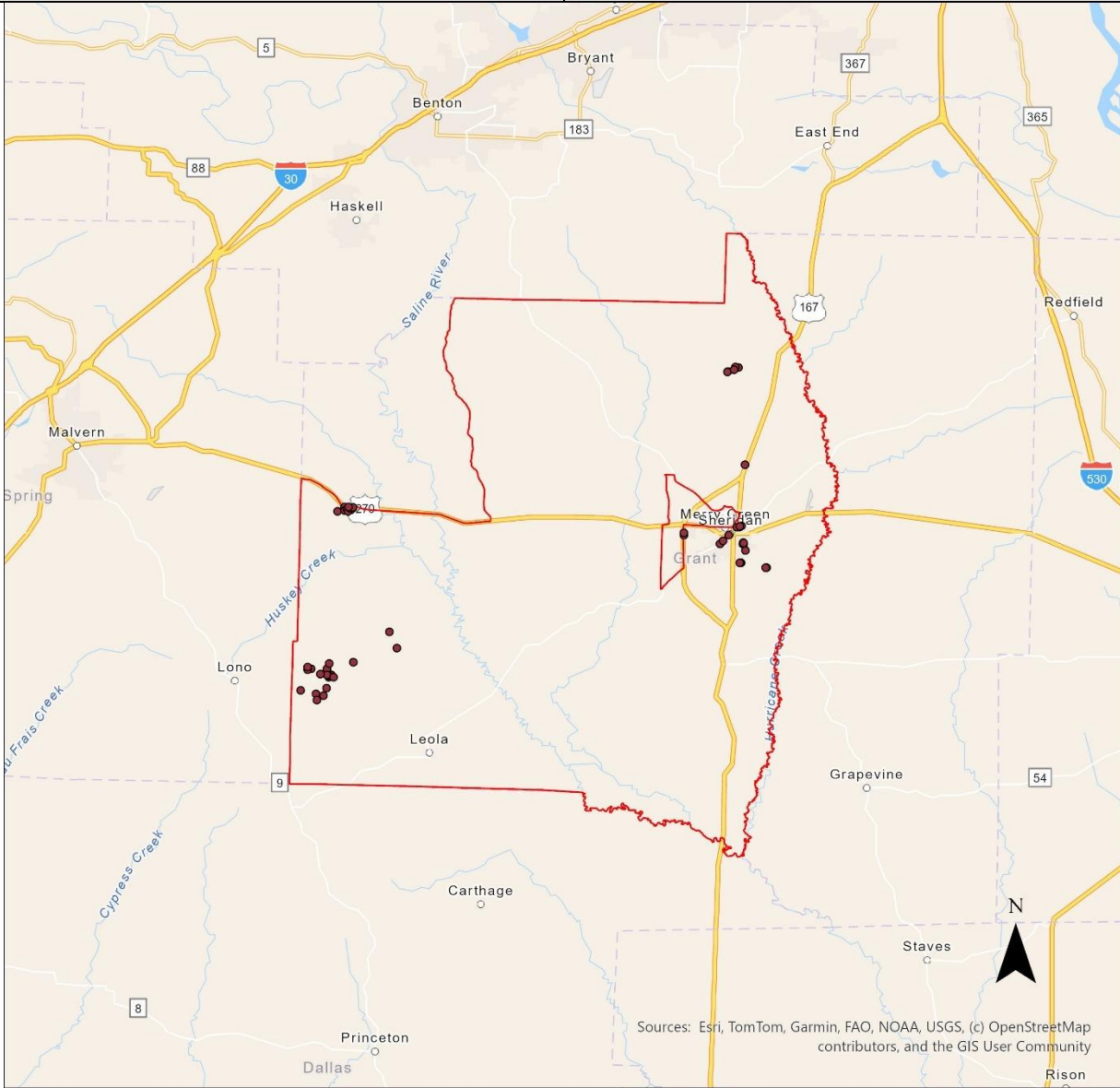
Technology: **Fiber**

Total Cost of Project: **\$222,491.89**

Requested Grant Amount: **\$166,868.42**

Committed Match Amount: **\$55,623.47**

Legislative Districts: **H92, H96, S1, S2, S7**



Sources: Esri, TomTom, Garmin, FAO, NOAA, USGS, (c) OpenStreetMap contributors, and the GIS User Community

0 21.52 43.03 Miles

- PAF153_Locations
- PAF_153_Boundary

Project Area Footprint (PAF) ID: 154

Selected ISP: **Windstream Arkansas LLC**

Number of BSLs: **72**

Grant Cost per BSL: **\$1,668.70**

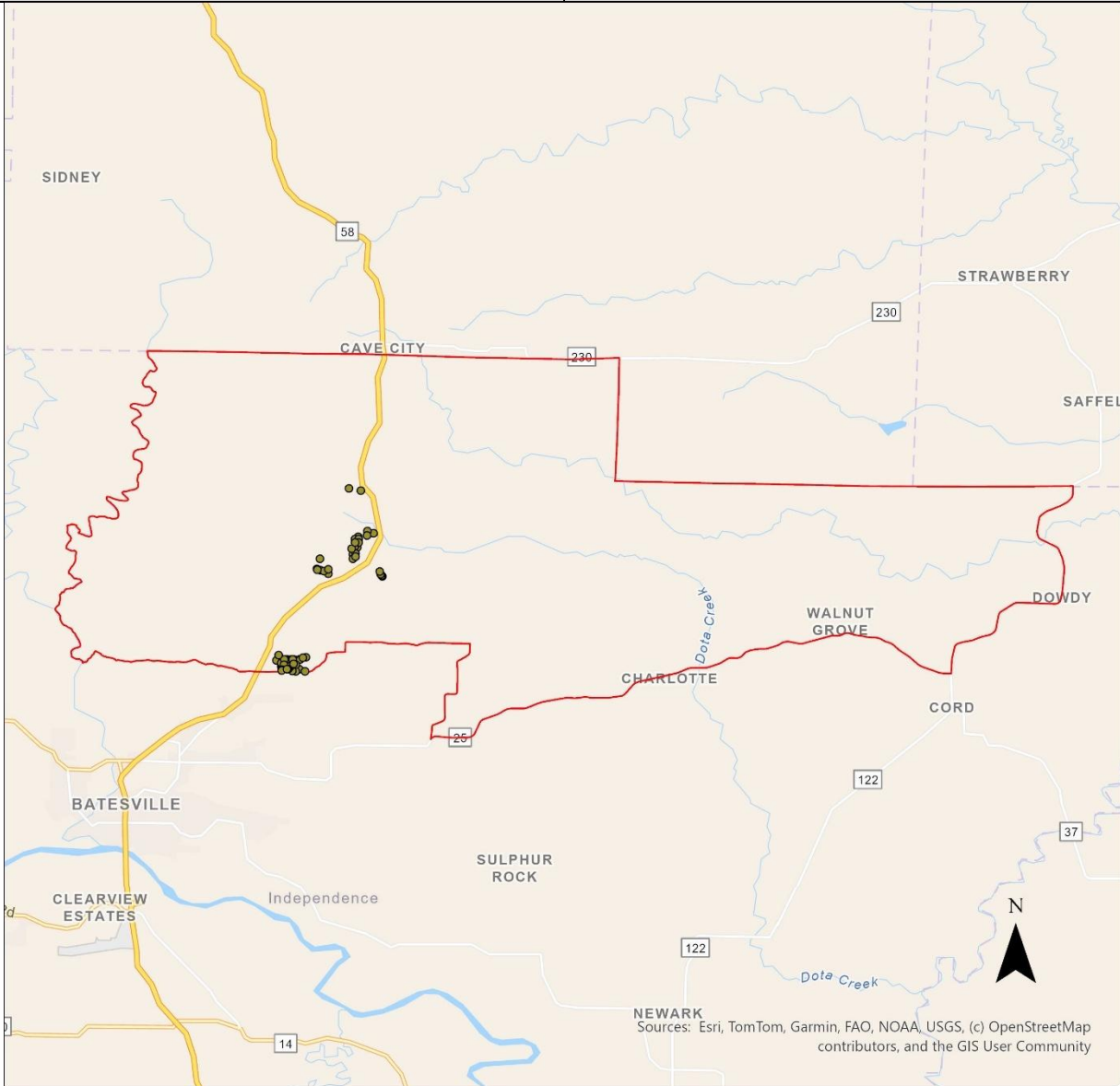
Technology: **Fiber**

Total Cost of Project: **\$160,195.56**

Requested Grant Amount: **\$120,146.42**

Committed Match Amount: **\$40,049.14**

Legislative Districts: **H28, S22**



0 12.31 24.63 Miles

- PAF154_Locations
- PAF_154_Boundary

Project Area Footprint (PAF) ID: 156

Selected ISP: **Windstream Arkansas LLC**

Number of BSLs: **73**

Grant Cost per BSL: **\$1,066.40**

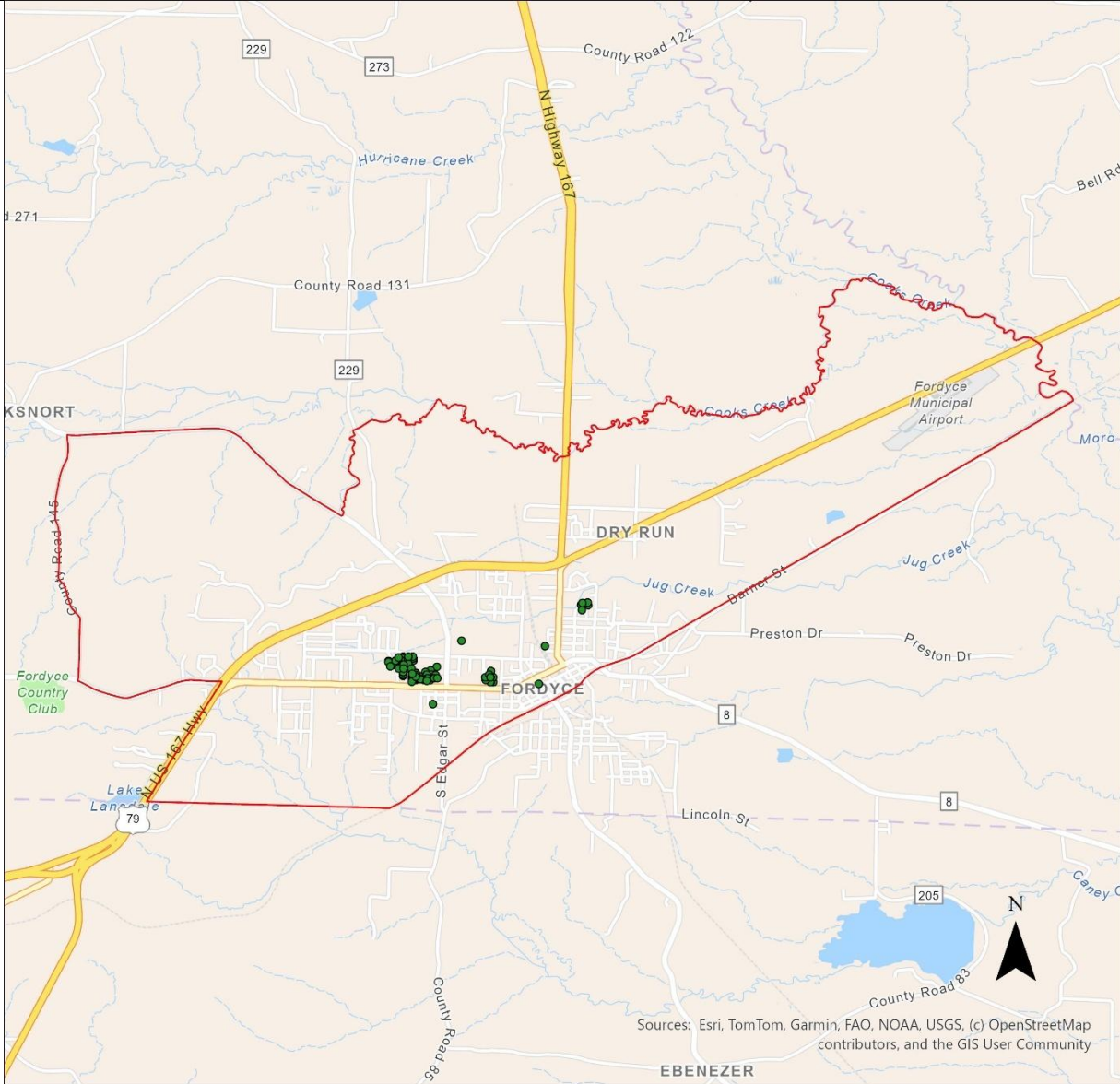
Technology: **Fiber**

Total Cost of Project: **\$103,796.00**

Requested Grant Amount: **\$77,847.00**

Committed Match Amount: **\$25,949.00**

Legislative Districts: **H96, S1, S2**



0 4.05 8.11 Miles

- PAF156_Locations
- ▭ PAF_156_Boundary

Project Area Footprint (PAF) ID: 157

Selected ISP: **Windstream Arkansas LLC**

Number of BSLs: **81**

Grant Cost per BSL: **\$4,592.48**

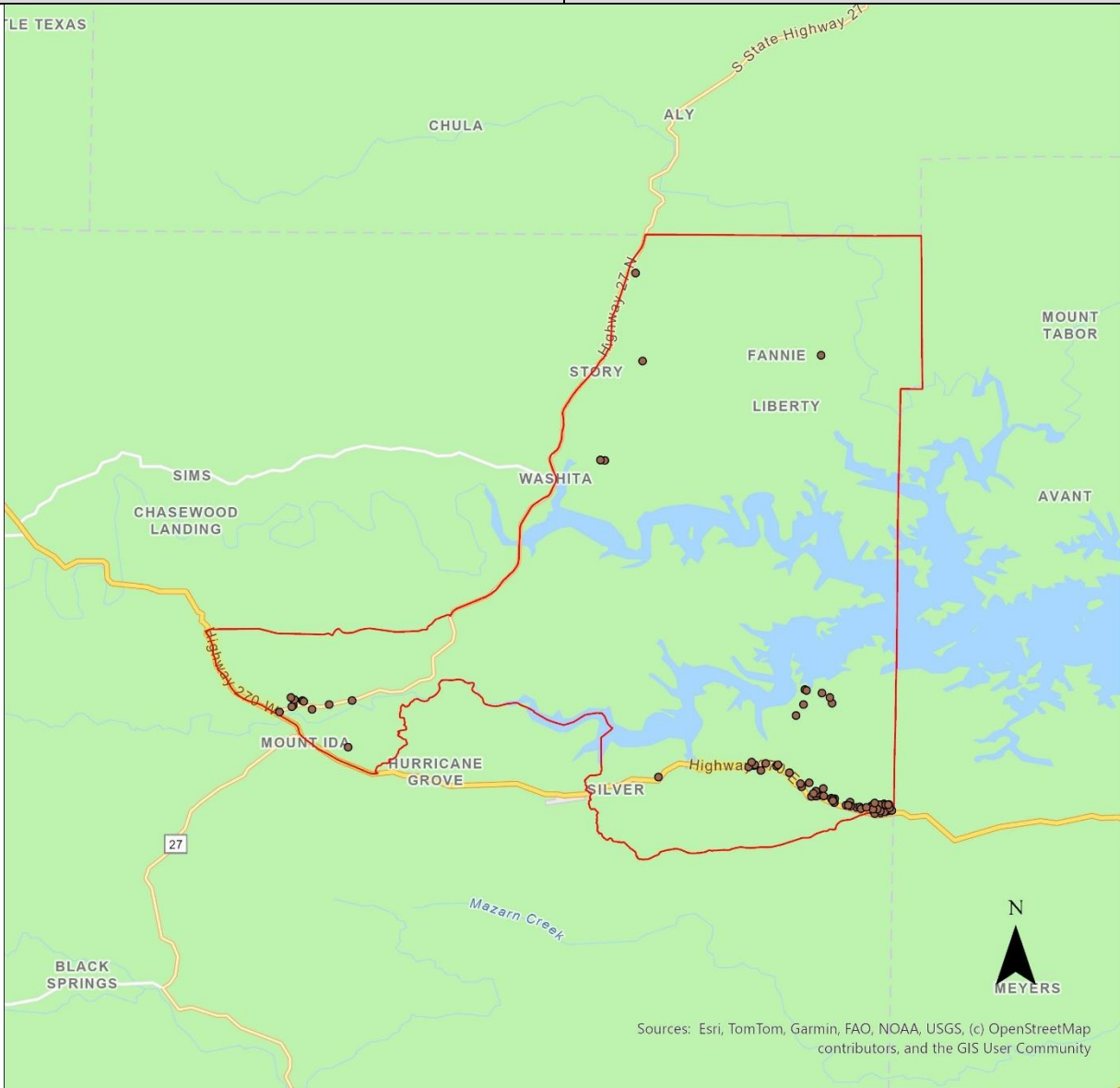
Technology: **Fiber**

Total Cost of Project: **\$495,987.36**

Requested Grant Amount: **\$371,990.52**

Committed Match Amount: **\$123,996.84**

Legislative Districts: **H85, H86, S5, S6**



- PAF157_Locations
- PAF_157_Boundary

Project Area Footprint (PAF) ID: 158

Selected ISP: **Windstream Arkansas LLC**

Number of BSLs: **38**

Grant Cost per BSL: **\$3,375.03**

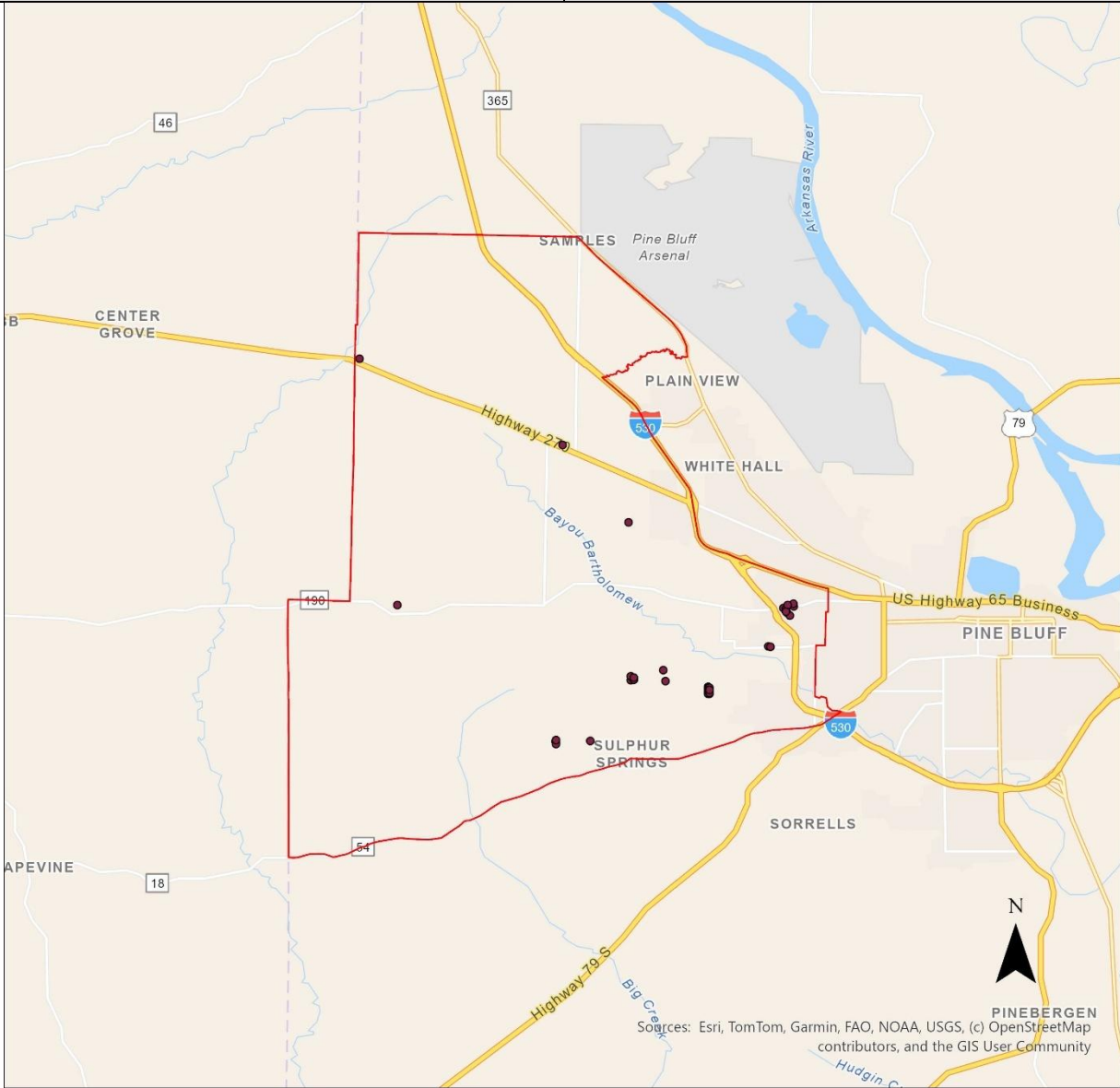
Technology: **Fiber**

Total Cost of Project: **\$171,001.43**

Requested Grant Amount: **\$128,251.07**

Committed Match Amount: **\$42,750.36**

Legislative Districts: **H65, H93, S1, S8**



0 10.85 21.71 Miles

- PAF158_Locations
- ▭ PAF_158_Boundary

Project Area Footprint (PAF) ID: 159

Selected ISP: **Windstream Arkansas LLC**

Number of BSLs: **537**

Grant Cost per BSL: **\$2,040.37**

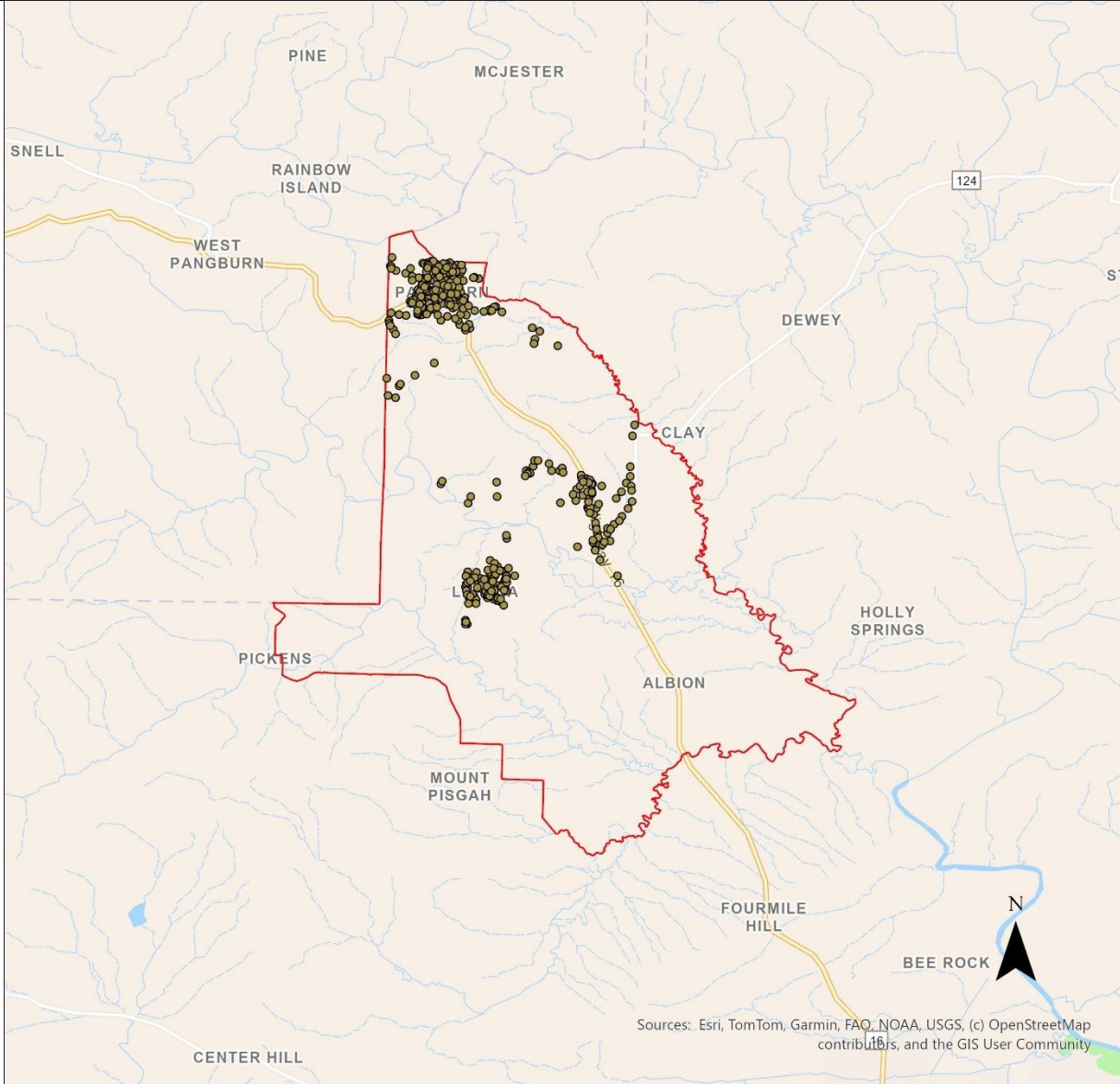
Technology: **Fiber**

Total Cost of Project: **\$1,460,908.29**

Requested Grant Amount: **\$1,095,681.22**

Committed Match Amount: **\$365,227.07**

Legislative Districts: **H40, H57, H58, S18**



- PAF159_Locations
- PAF_159_Boundary

Project Area Footprint (PAF) ID: 245

Selected ISP: **Windstream Arkansas LLC**

Number of BSLs: **437**

Grant Cost per BSL: **\$6,350.14**

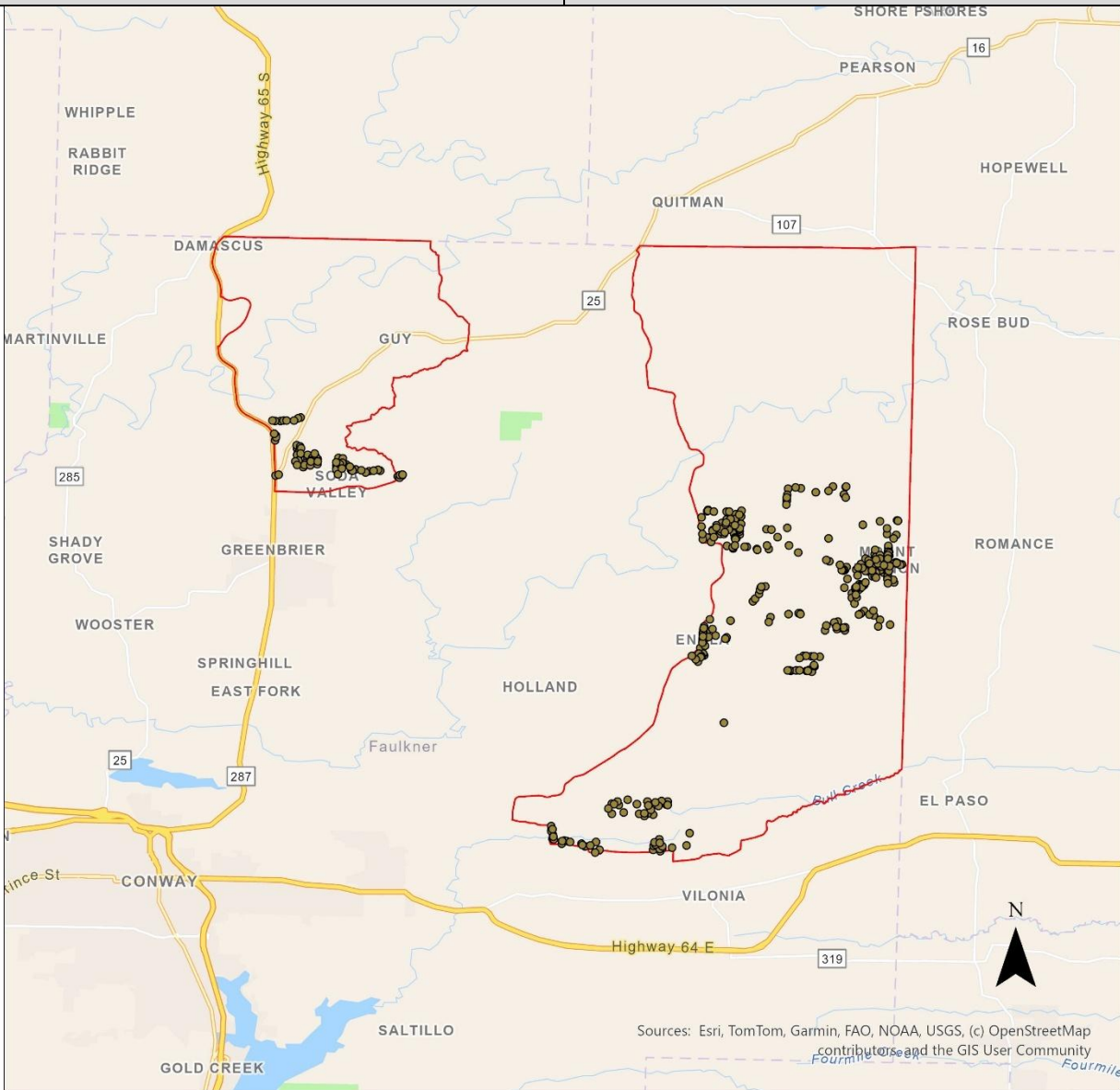
Technology: **Fiber**

Total Cost of Project: **\$3,700,013.59**

Requested Grant Amount: **\$2,775,010.19**

Committed Match Amount: **\$925,003.40**

Legislative Districts: **H42, H57, S18, S24**



- PAF245_Locations
- ▭ PAF_245_Boundary

Project Area Footprint (PAF) ID: 248

Selected ISP: **Windstream Arkansas LLC**

Number of BSLs: **14**

Grant Cost per BSL: **\$5,057.29**

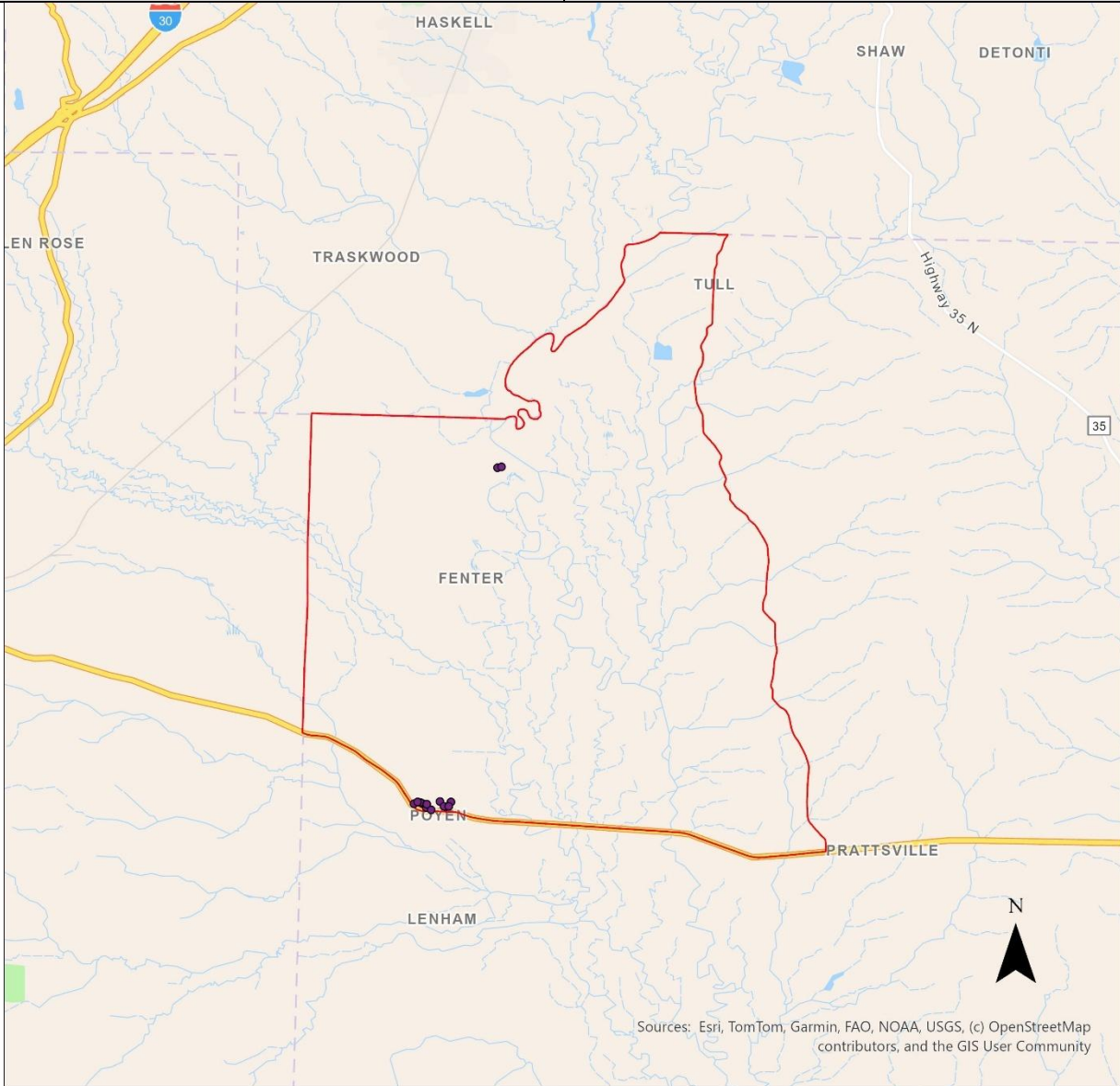
Technology: **Fiber**

Total Cost of Project: **\$94,403.00**

Requested Grant Amount: **\$70,802.00**

Committed Match Amount: **\$23,601.00**

Legislative Districts: **H29, H92, S2, S7**



Sources: Esri, TomTom, Garmin, FAO, NOAA, USGS, (c) OpenStreetMap contributors, and the GIS User Community



- PAF248_Locations
- PAF_248_Boundary