

# YOUR TRIP TO:



1018 Highway 49, #B, Marvell, AR, 72366

**1 HR 41 MIN | 100 MI**


**Est. fuel cost: \$6.74**


Trip time based on traffic conditions as of 8:38 AM on October 3, 2017. Current Traffic: Light


 **Arkansas State Capitol**

 **1. Start out going north** toward State Capitol.  
 ----- Then 0.10 miles ----- 0.10 total miles

 **2. Take the 1st right** onto Capitol Mall.  
 ----- Then 0.03 miles ----- 0.12 total miles

 **3. Take the 1st left** onto State Capitol.  
*If you are on W 4th St and reach Woodlane Ave you've gone a little too far.*  
 ----- Then 0.06 miles ----- 0.18 total miles

 **4. Take the 1st right** onto W 3rd St.  
*If you are on Dr Martin Luther King Dr and reach W 2nd St you've gone a little too far.*  
 ----- Then 1.46 miles ----- 1.64 total miles

 **5. Merge onto I-30 E/US-65 N/US-167 N** via the ramp on the **left**.  
*If you reach Rector St you've gone a little too far.*  
 ----- Then 2.08 miles ----- 3.73 total miles

 **6. Merge onto I-40 E/US-67 N/US-167 N** via EXIT 143B toward **Memphis**.  
 ----- Then 1.52 miles ----- 5.25 total miles

 **7. Keep right** to take **I-40 E** toward **Memphis**.  
 ----- Then 57.83 miles ----- 63.08 total miles

 **8. US-63 E.**

 **US-63 E, Brinkley AR**

-----

This leg of your trip is:  
**58 minutes • 63.08 miles**

----- Start of next leg of route -----

 **9. Start out going east** on **I-40 E/US-63 E**.  
 ----- Then 3.00 miles ----- 66.08 total miles



10. Take the **US-49/AR-17** exit, EXIT 216, toward **Brinkley/Cotton Plant**.

Then 0.30 miles ----- 66.38 total miles



11. Turn **right** onto N Main St/US-49 S/AR-17. Continue to follow US-49 S/AR-17.

Then 3.01 miles ----- 69.39 total miles



12. Turn **left** onto US-49 S/Highway 49.

*US-49 S is 0.1 miles past Edgewood Trl.*

*If you are on US-70 E and reach Sundown Ln you've gone about 0.7 miles too far.*

Then 30.75 miles ----- 100.14 total miles



13. 1018 Highway 49, #B, Marvell, AR, 72366, 1018 Highway 49, #B, AR, 72366,  
1018 HIGHWAY 49, #B is on the **left**.

*Your destination is 0.5 miles past AR-1.*

*If you reach N Mill St you've gone about 0.1 miles too far.*

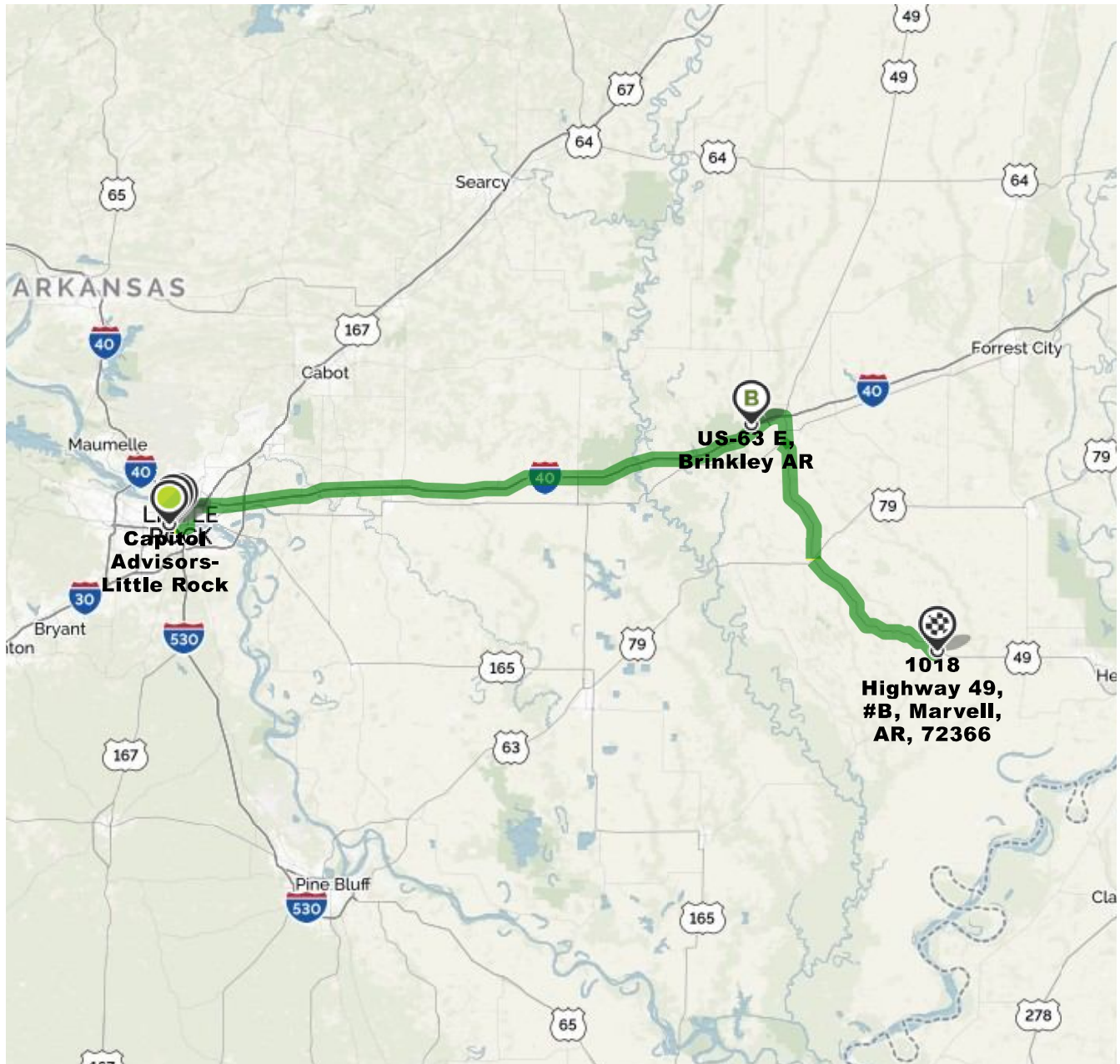


1018 Highway 49, #B, Marvell, AR, 72366

This leg of your trip is:

**42 minutes** ▪ **37.06 miles**

Use of directions and maps is subject to our [Terms of Use](#). We don't guarantee accuracy, route conditions or usability. You assume all risk of use.



Book a hotel tonight and save with some great deals!  
(1-877-577-5766)



Car trouble mid-trip? MapQuest Roadside Assistance is here:  
(1-888-461-3625)